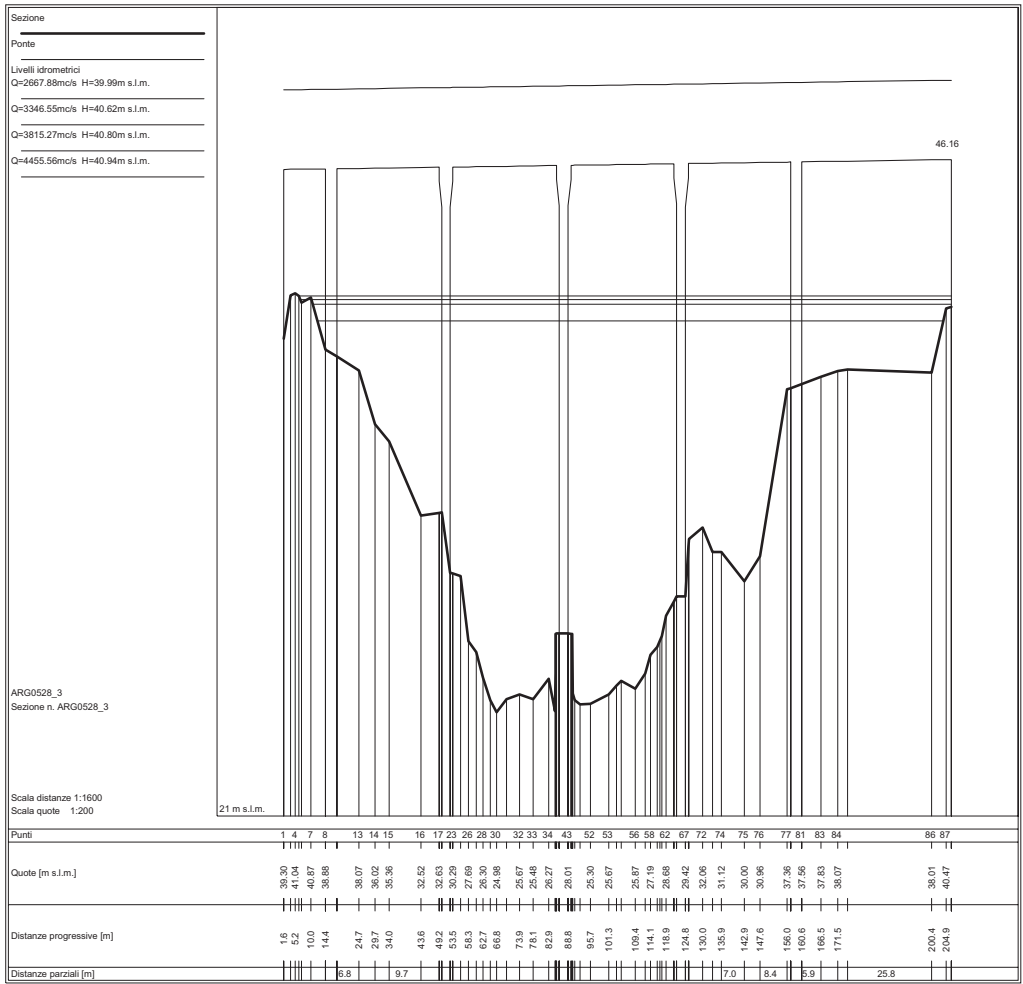
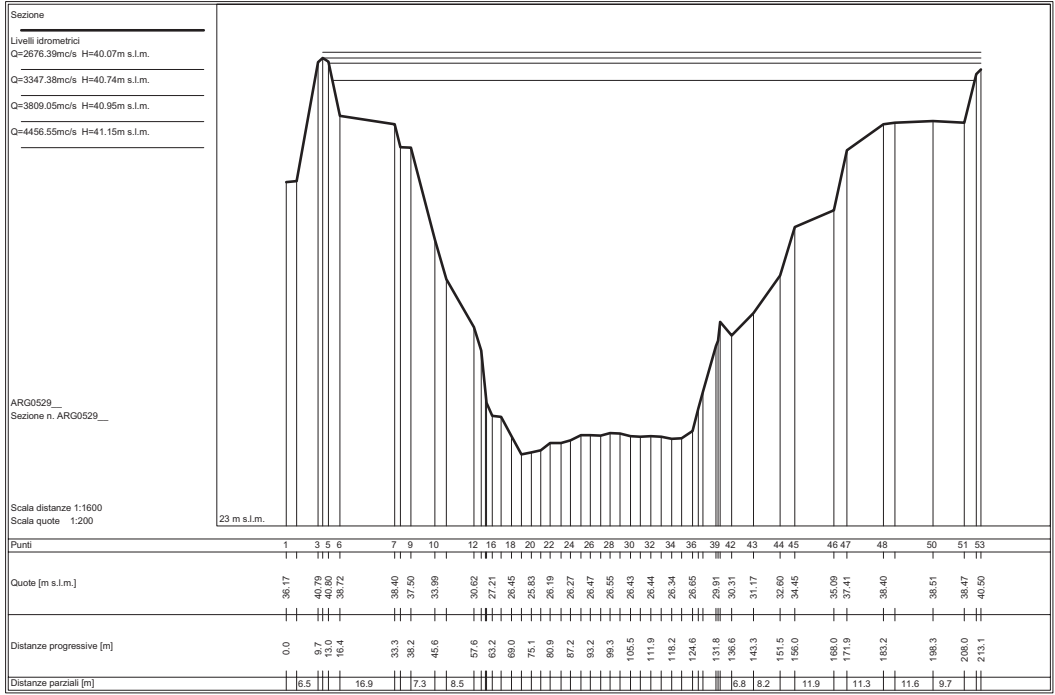


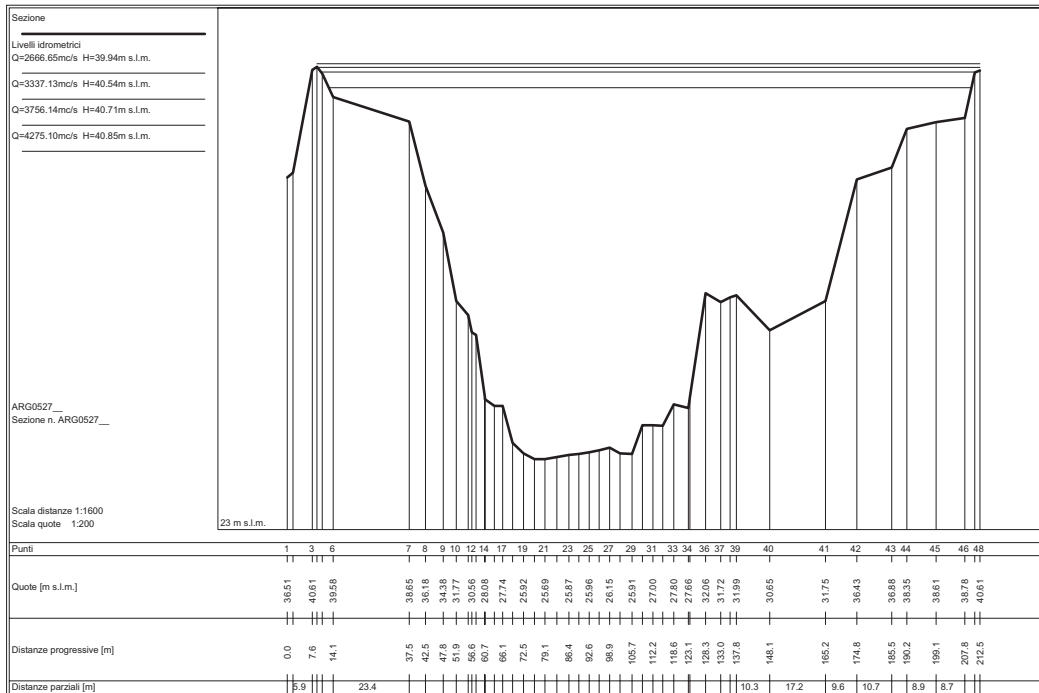
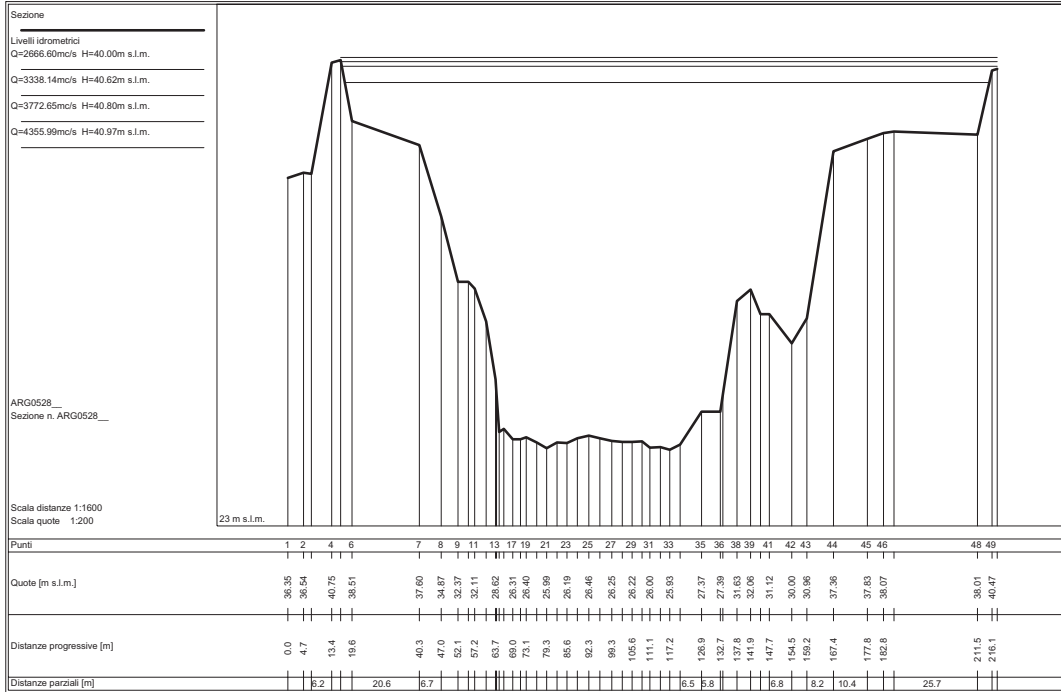
## INDICE

Sezioni fluviali Fiume Arno – Tratto Arno_01 .....	1
Sezioni fluviali Fiume Arno – Tratto Arno_01_01 .....	8
Sezioni fluviali Fiume Arno – Tratto Arno_01_02 .....	11
Sezioni fluviali Fiume Arno – Tratto Arno_02 .....	14
Sezioni fluviali Fiume Arno – Tratto Arno_03 .....	17
Sezioni fluviali Fiume Arno – Tratto Arno_04 .....	19
Sezioni fluviali Fosso Bacino .....	24
Sezioni fluviali Fosso Dogaia.....	41
Sezioni fluviali Fosso Dogaione.....	67
Sezioni fluviali Torrente Guardiania .....	102
Sezioni fluviali Fosso Rigone – Tratto Rigone_01 .....	135
Sezioni fluviali Fosso Rigone – Tratto Rigone_02 .....	164
Sezioni fluviali Torrente Rimaggio .....	170
Sezioni fluviali Fosso Stagno .....	215
Sezioni fluviali Fosso Stagnolo .....	266
Sezioni fluviali Torrente Vingone – Tratto Vingone_01 .....	322
Sezioni fluviali Torrente Vingone – Tratto Vingone_02 .....	354
Sezioni fluviali Torrente Vingone – Tratto Vingone_03 .....	362
Sezioni fluviali Torrente Vingone – Tratto Vingone_04 .....	365

## Sezioni fluviali Fiume Arno – Tratto Arno\_01

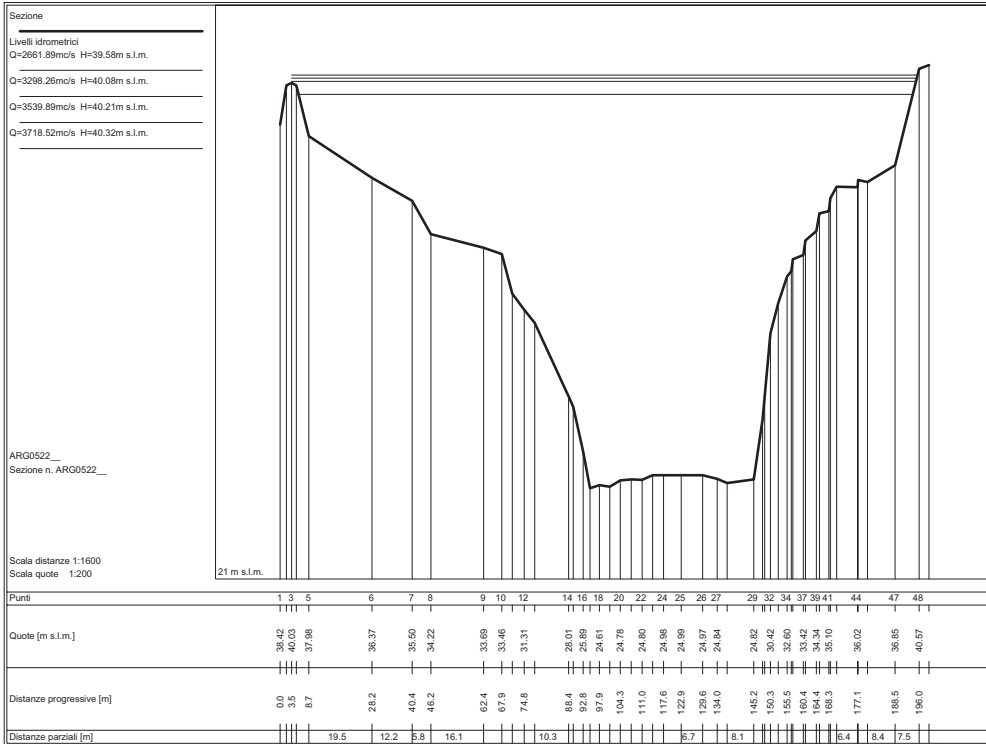












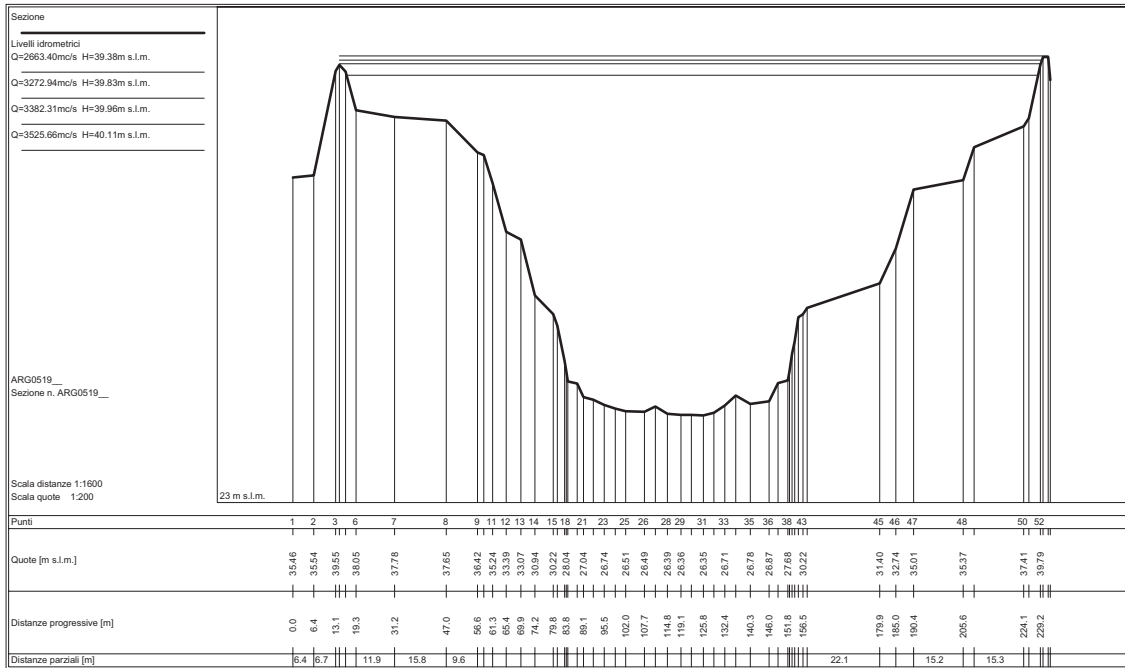
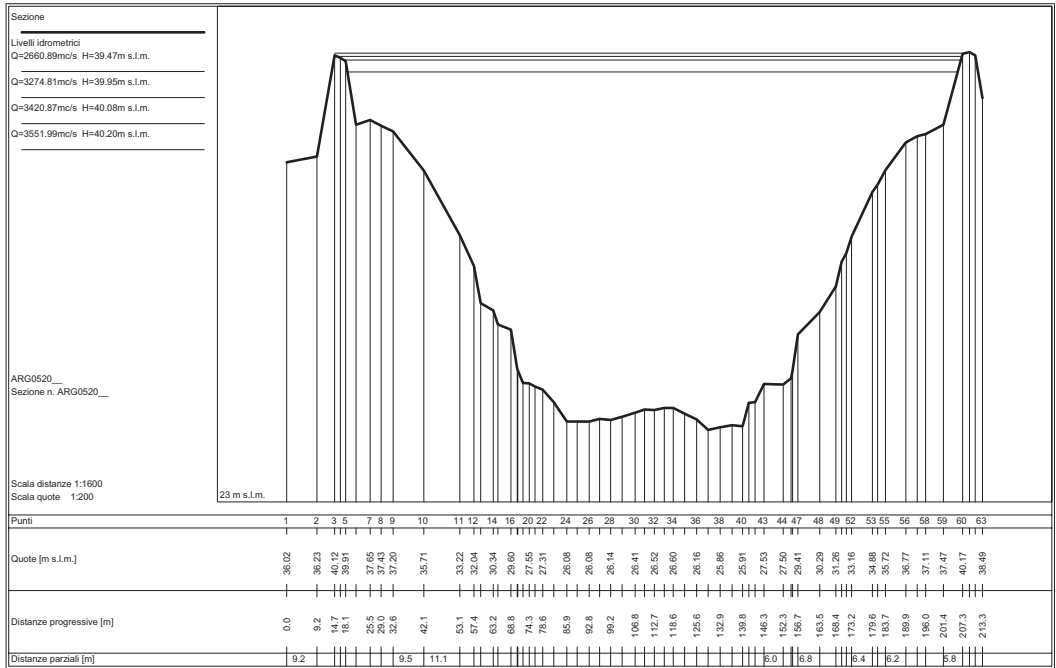


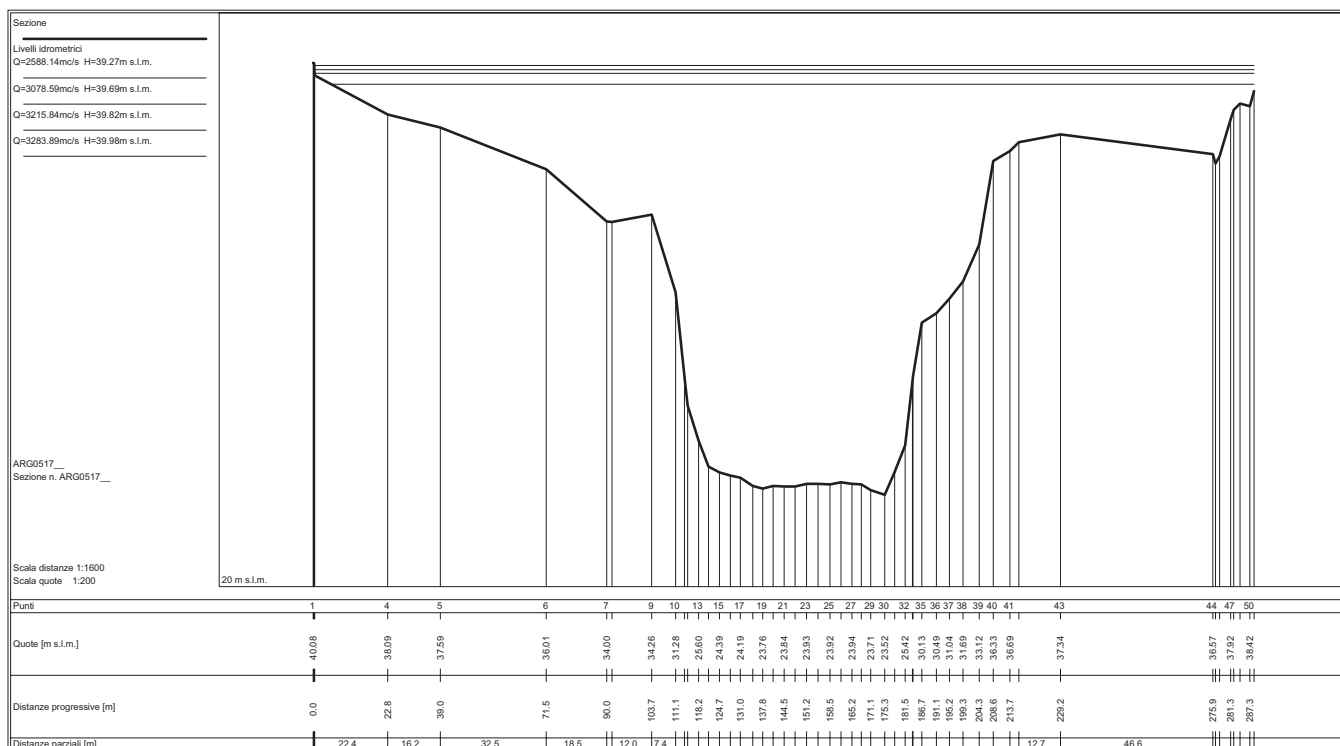
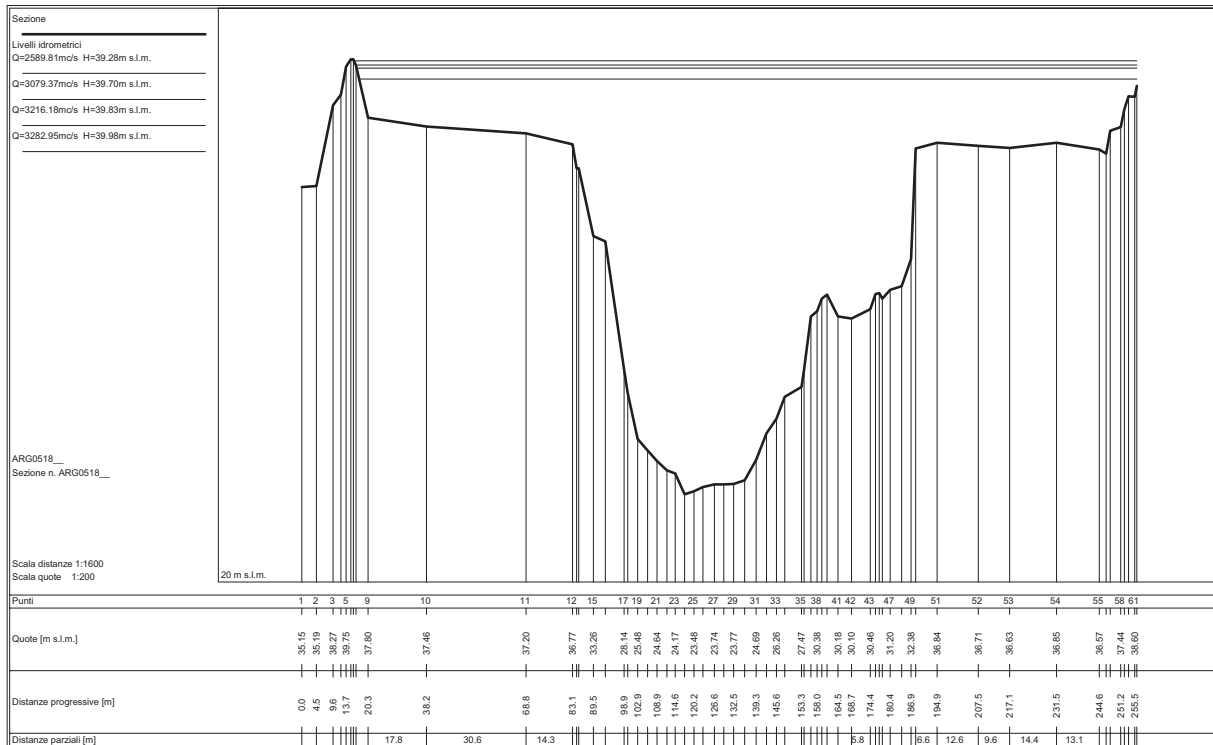
Sezioni fluviali Fiume Arno – Tratto Arno\_01\_01



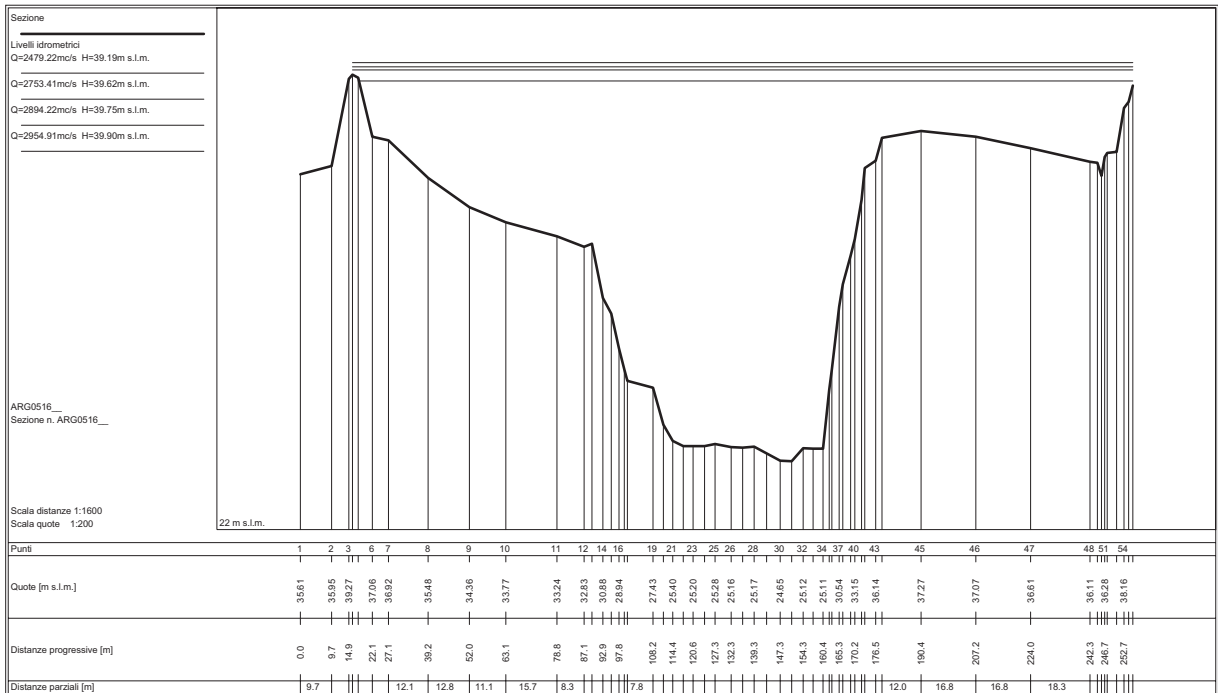
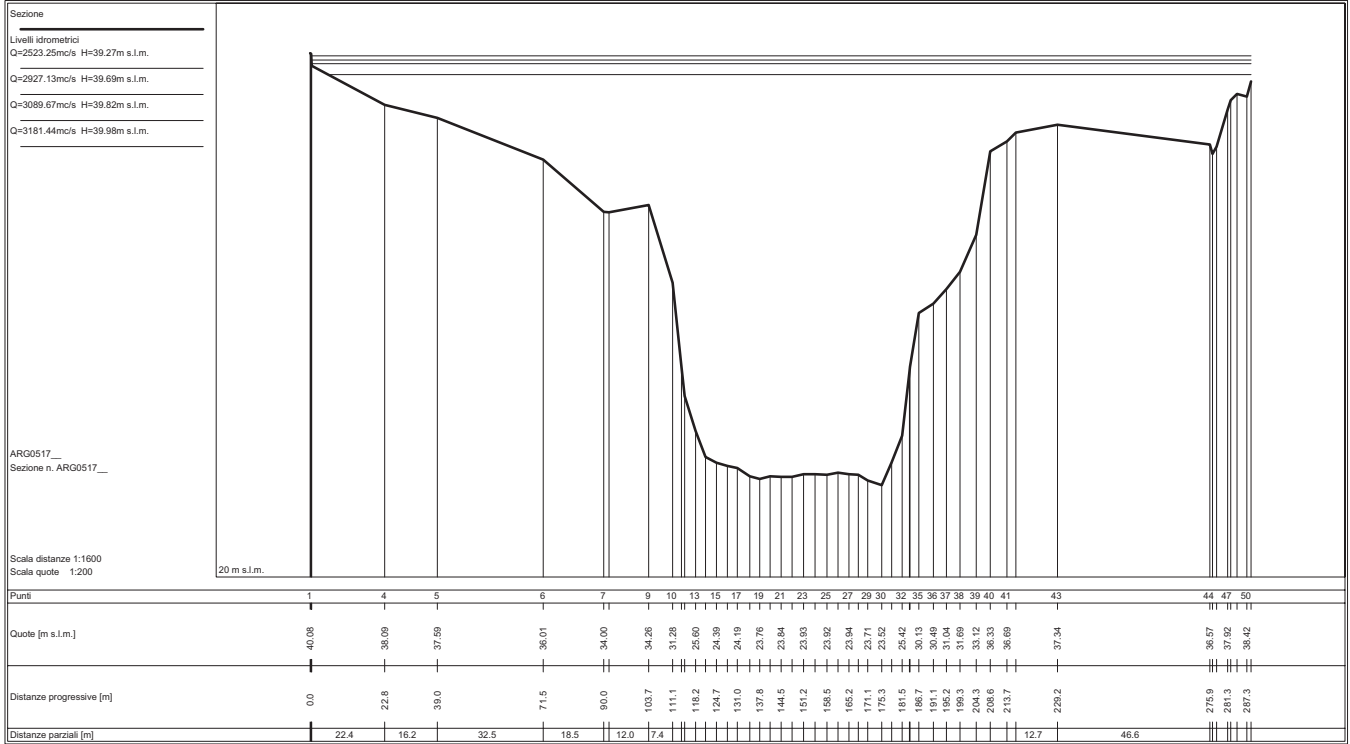


Sezioni fluviali Fiume Arno – Tratto Arno\_01\_02

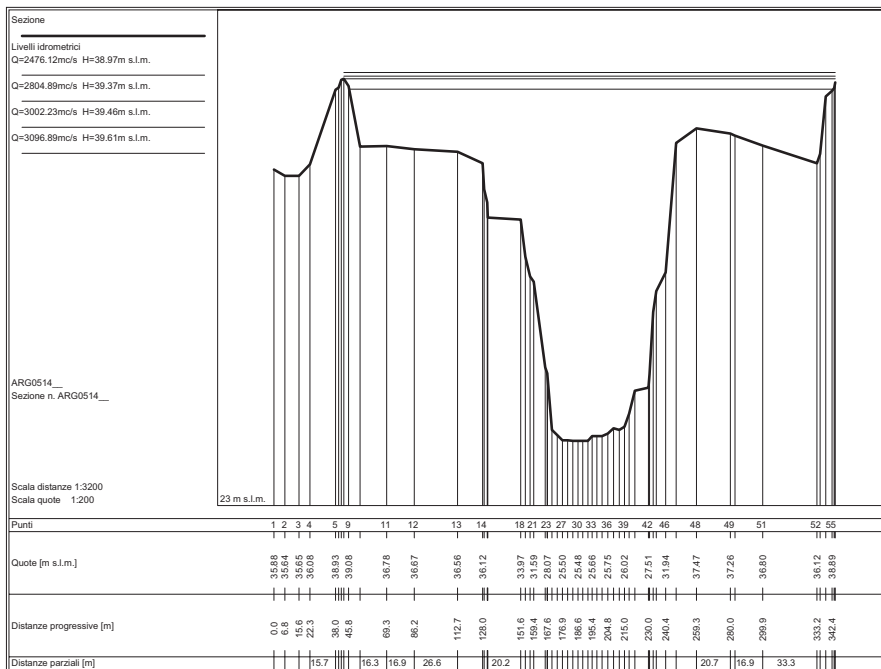
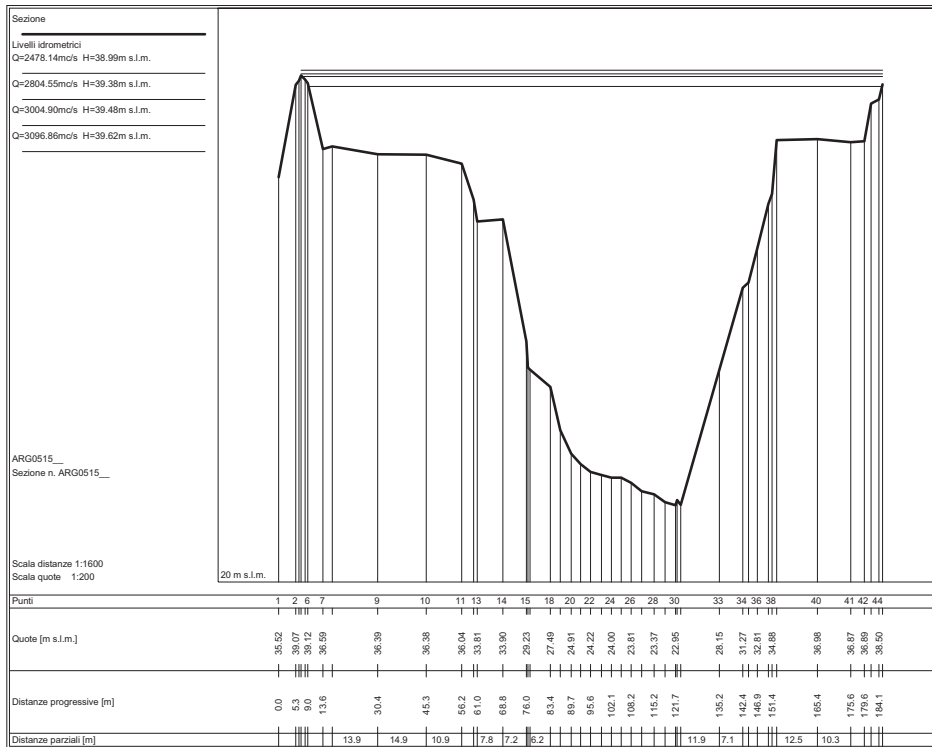




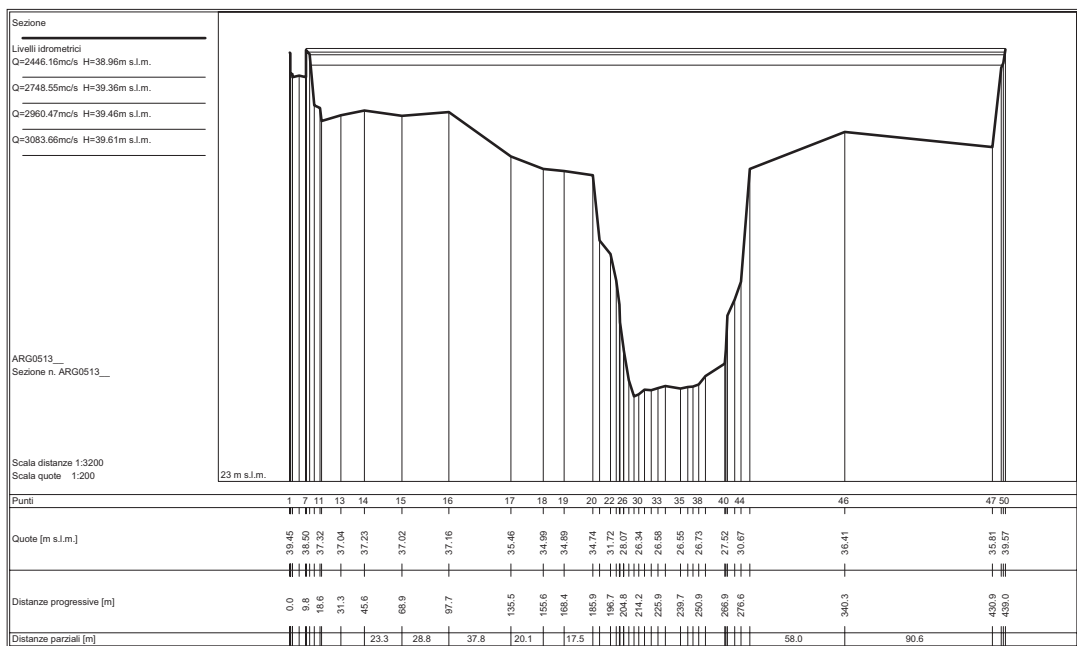
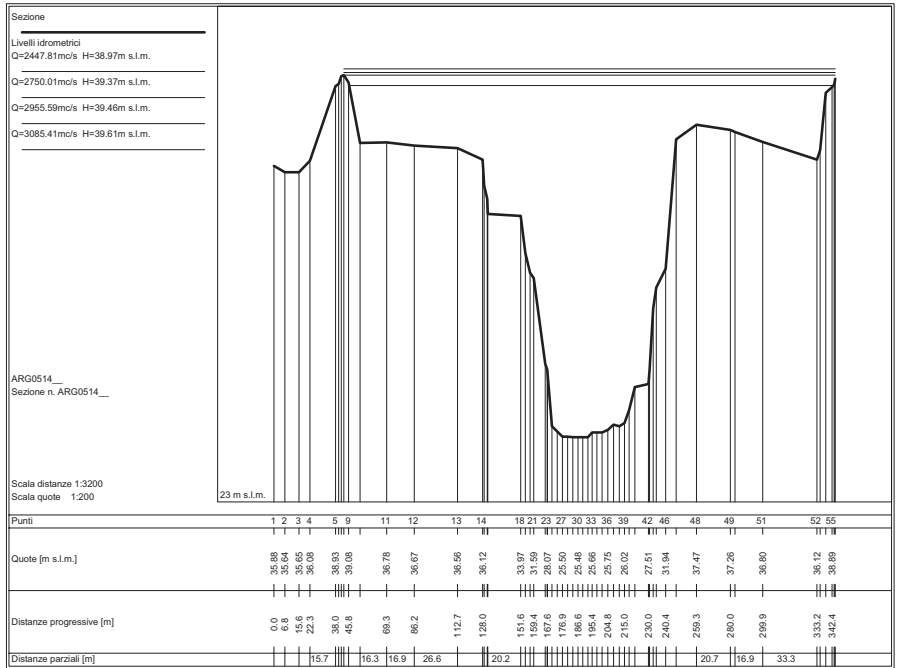
## Sezioni fluviali Fiume Arno – Tratto Arno\_02



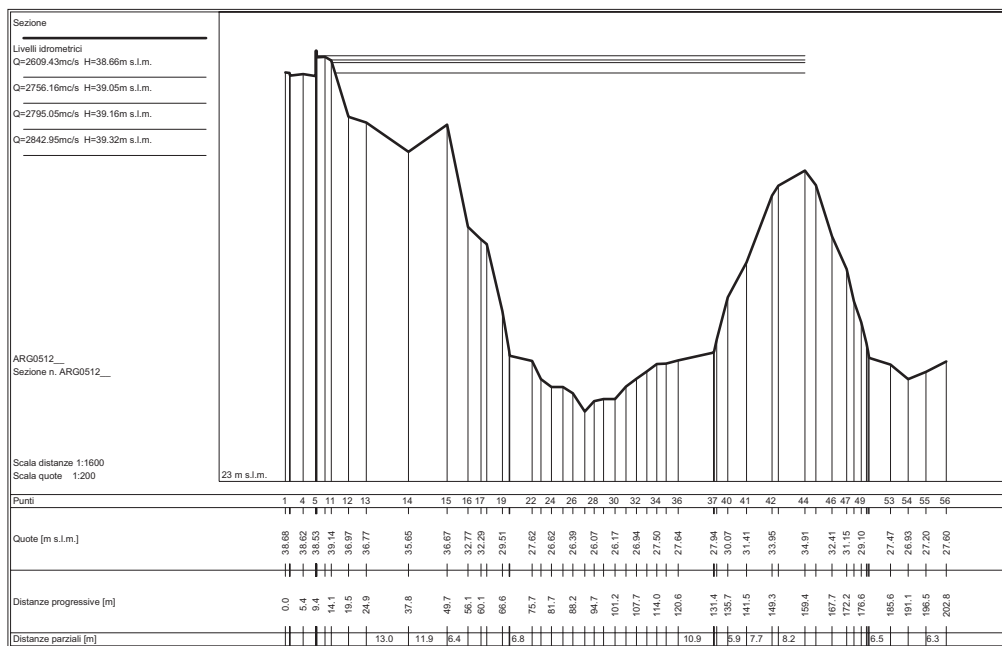
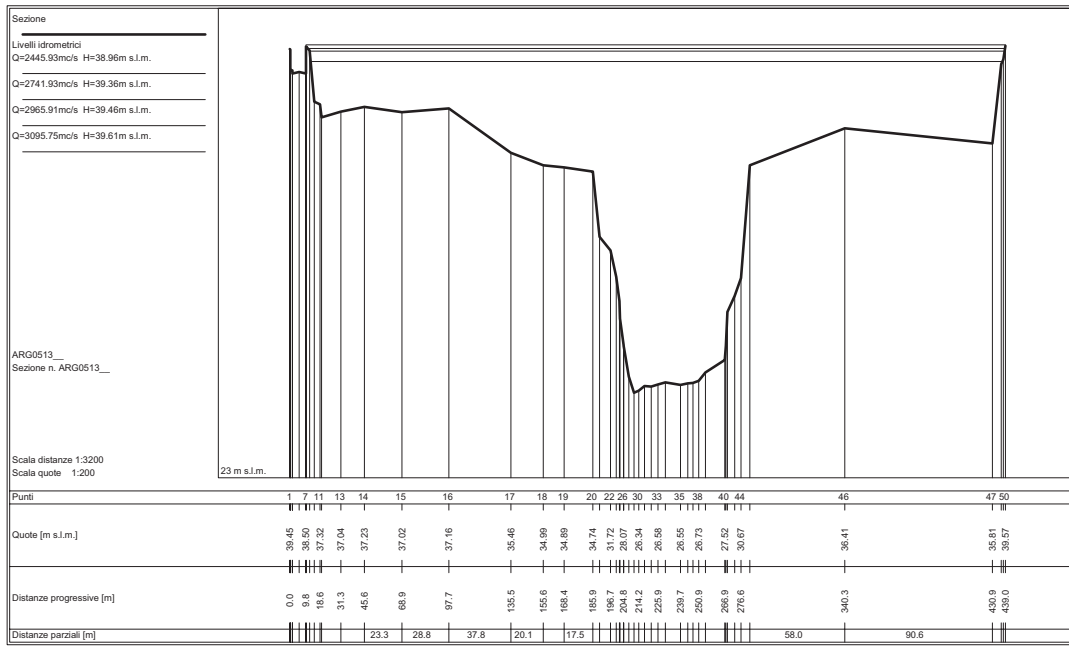


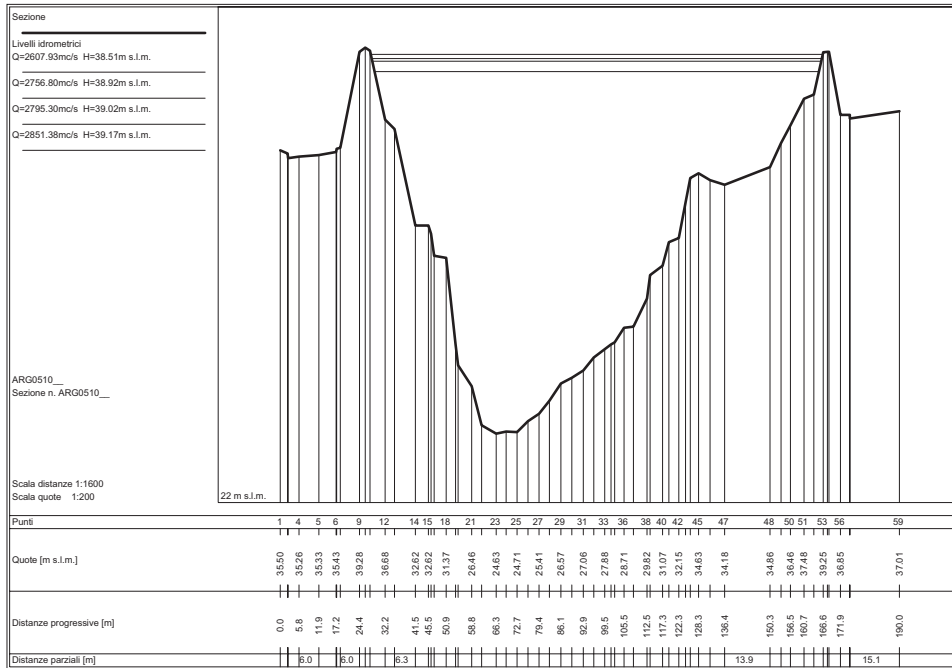
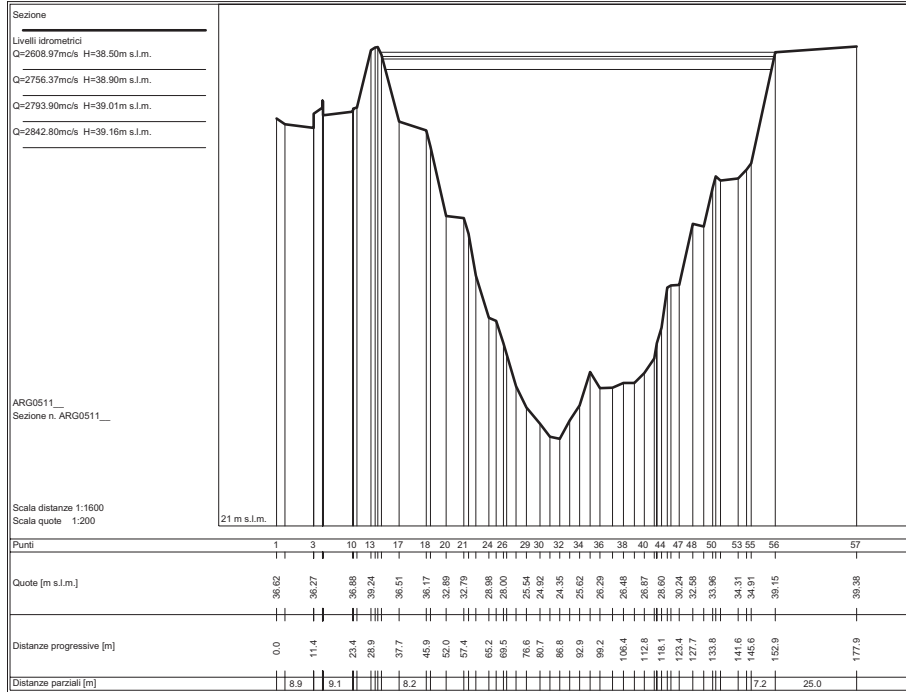


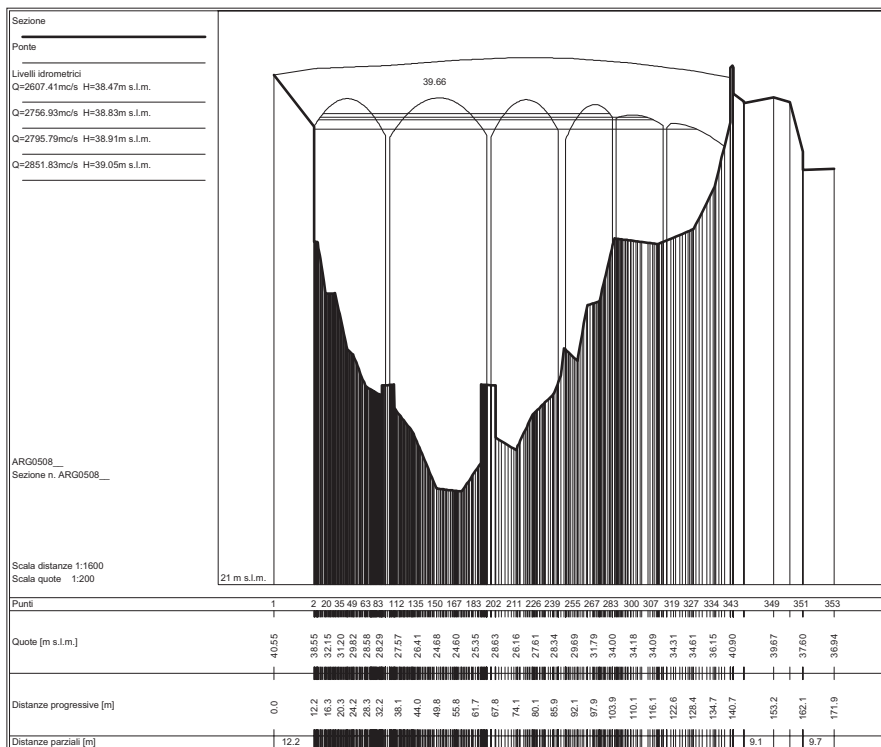
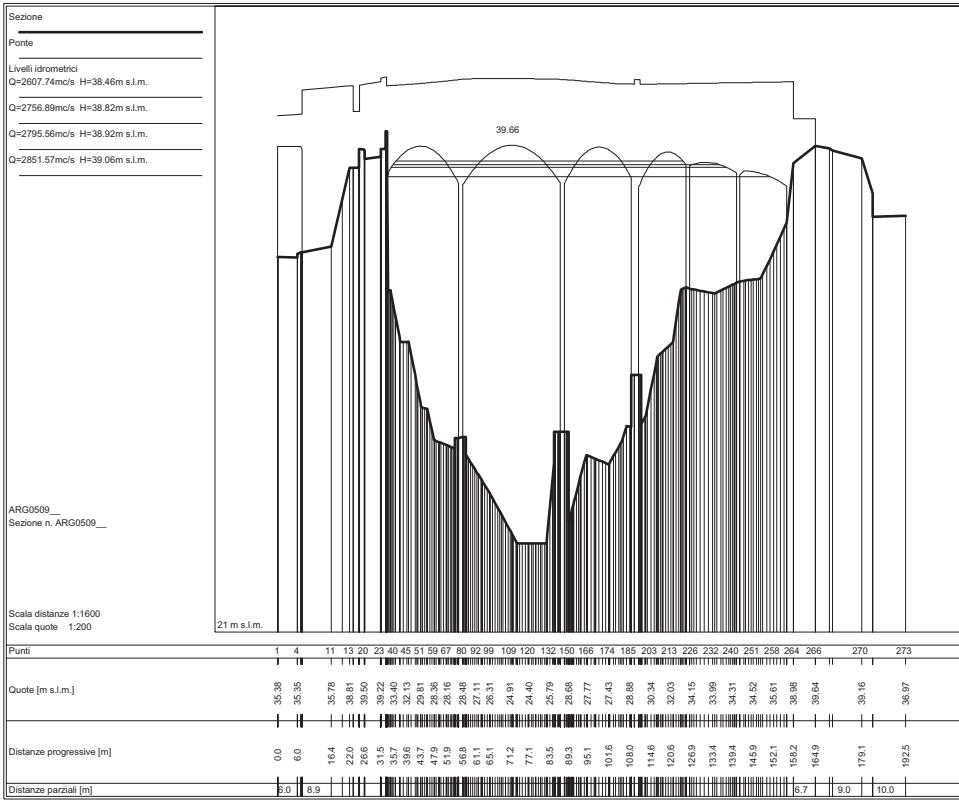
## Sezioni fluviali Fiume Arno – Tratto Arno\_03



## Sezioni fluviali Fiume Arno – Tratto Arno\_04



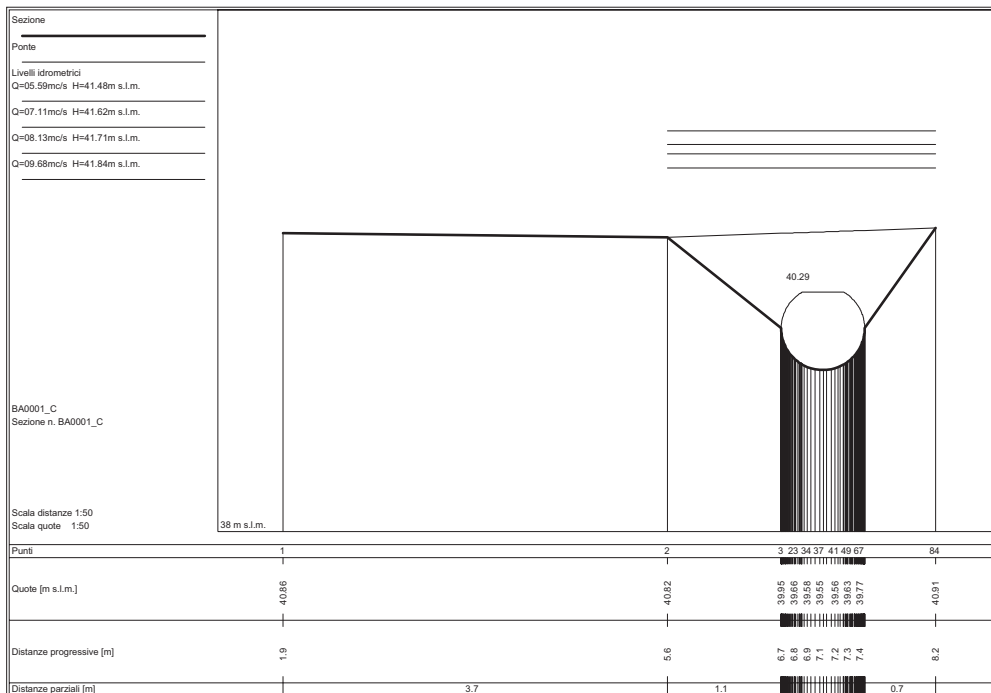
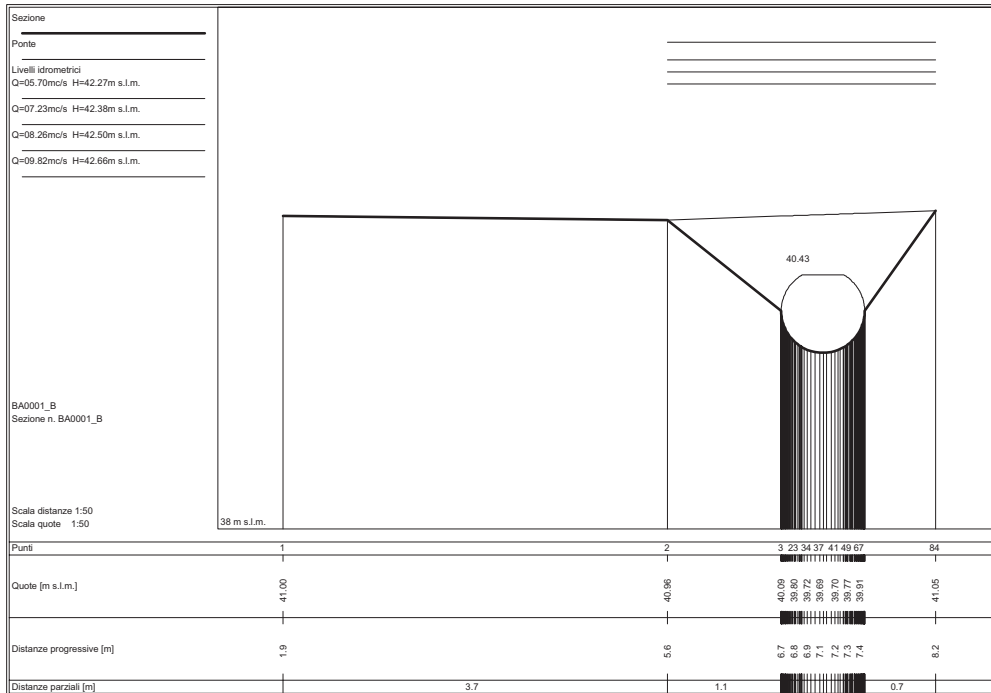


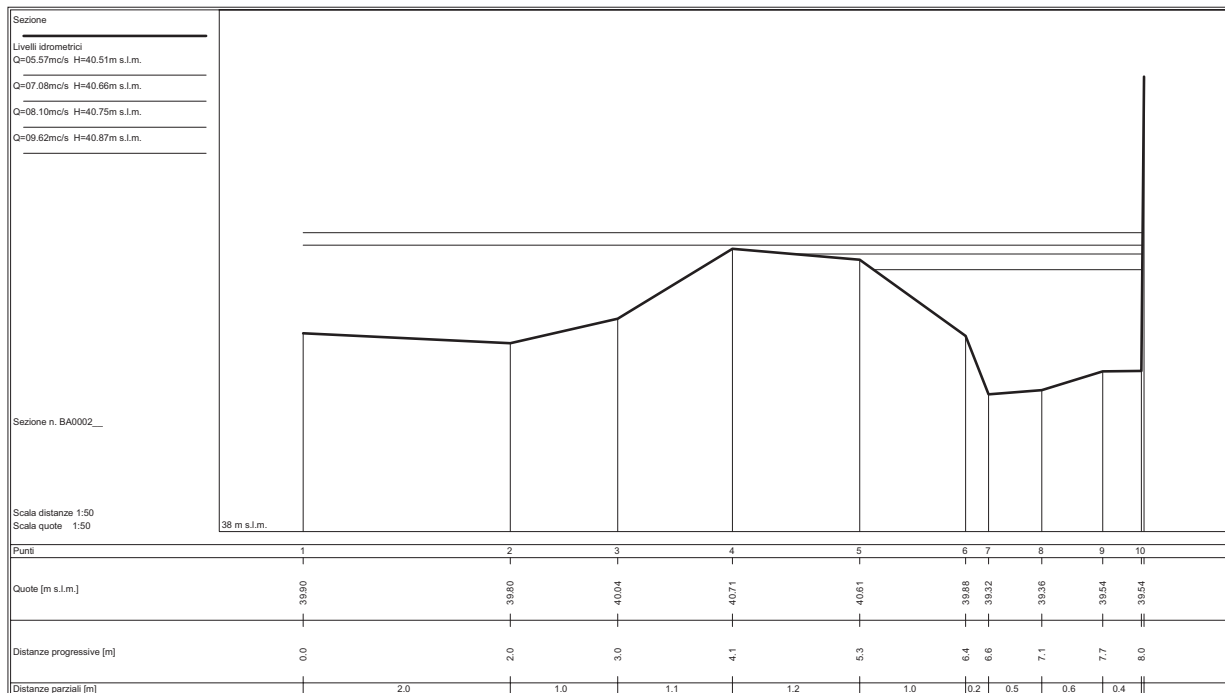
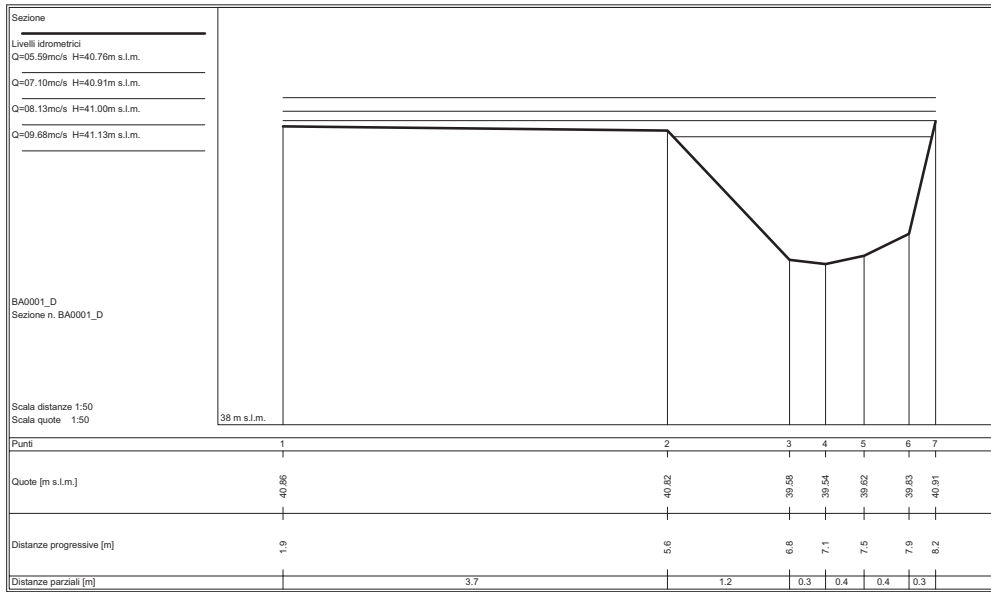


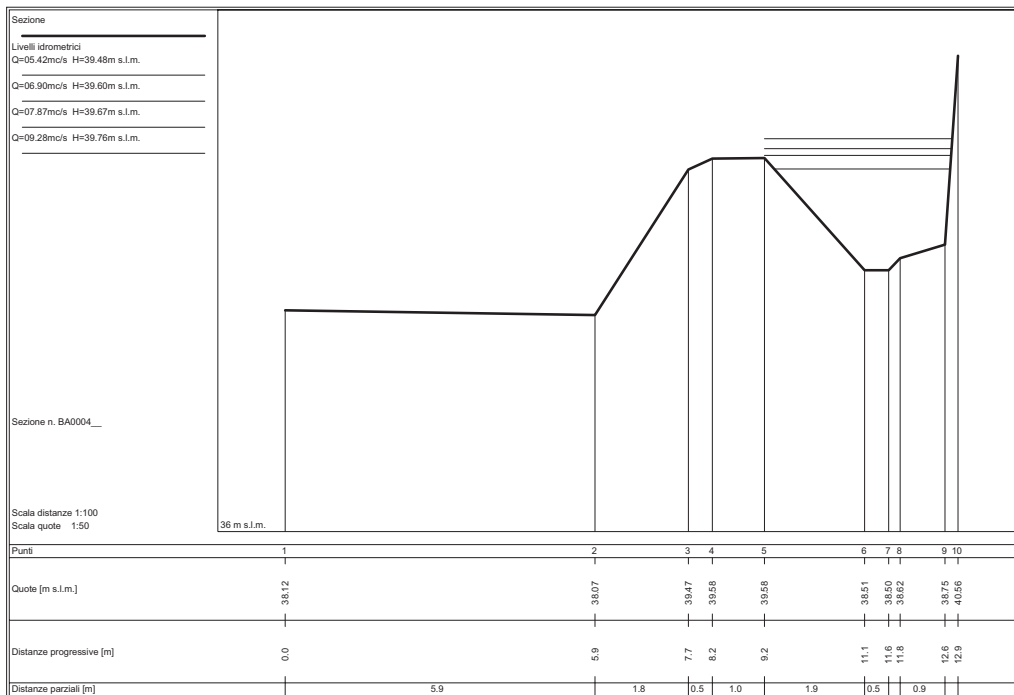
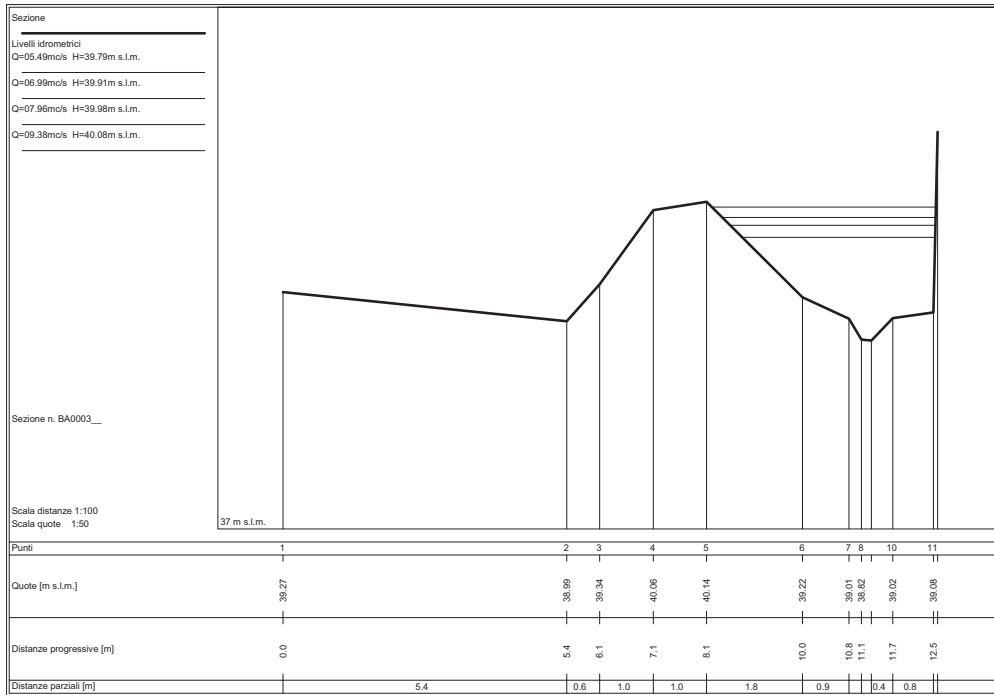


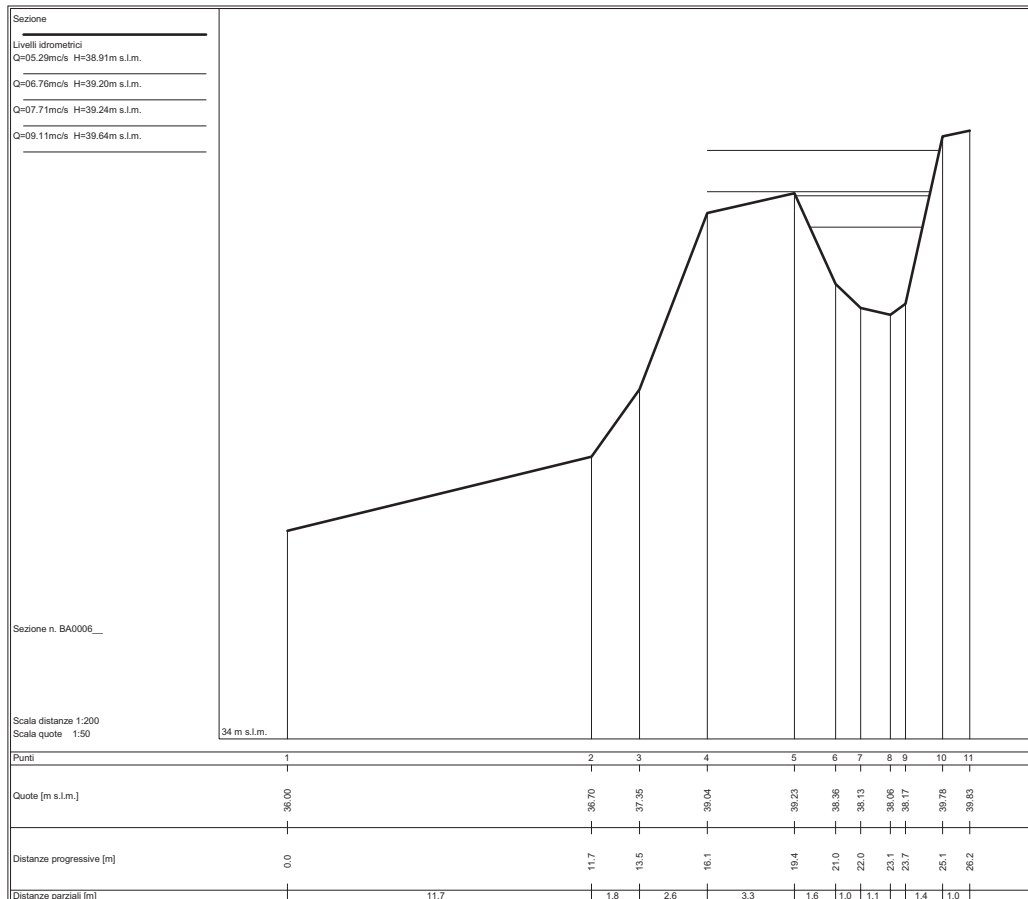
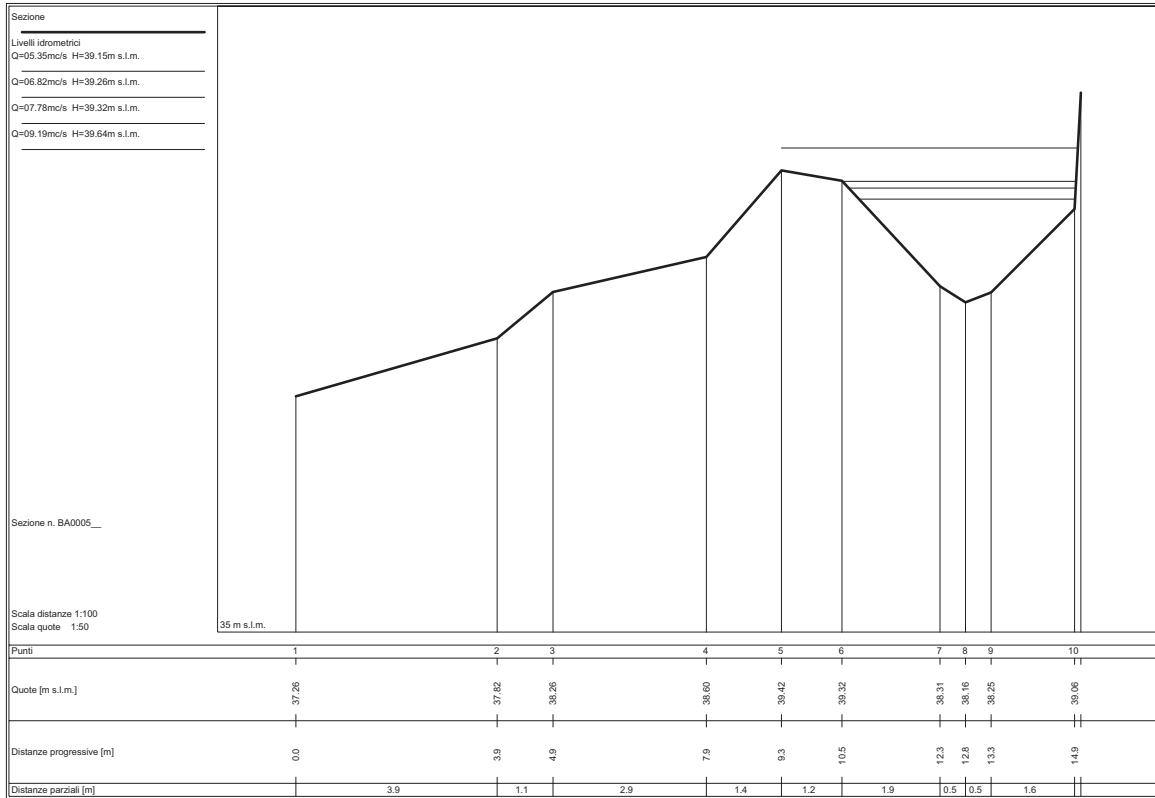


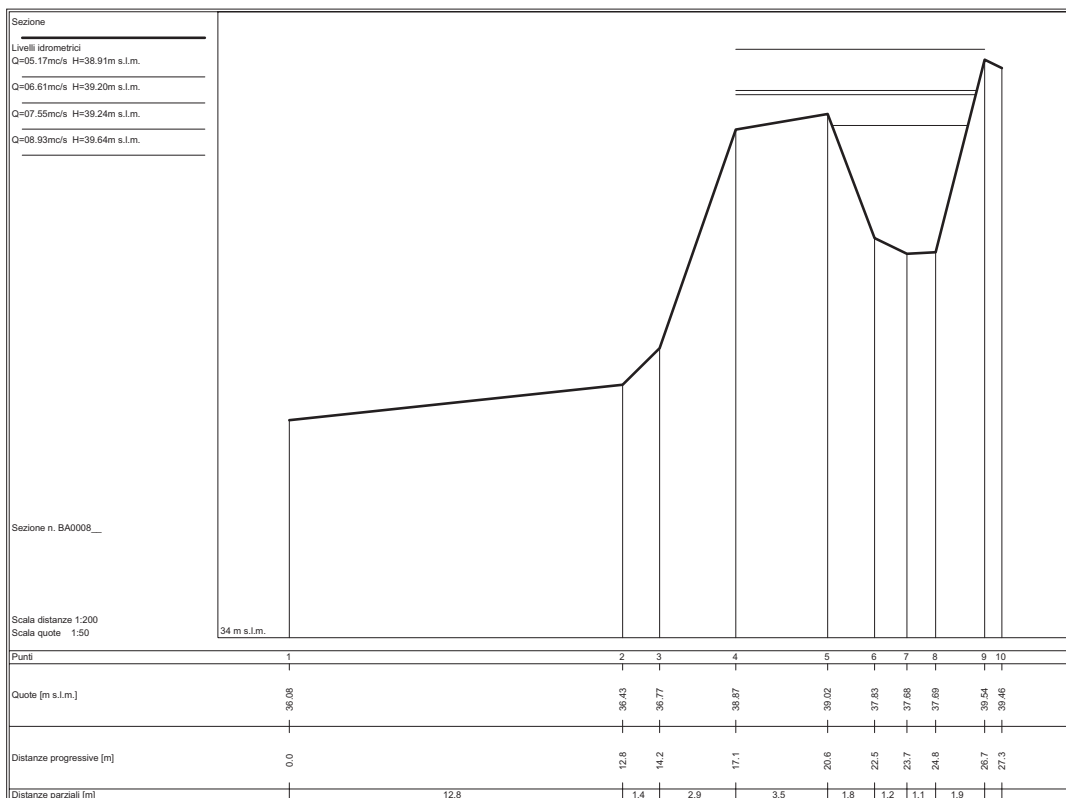
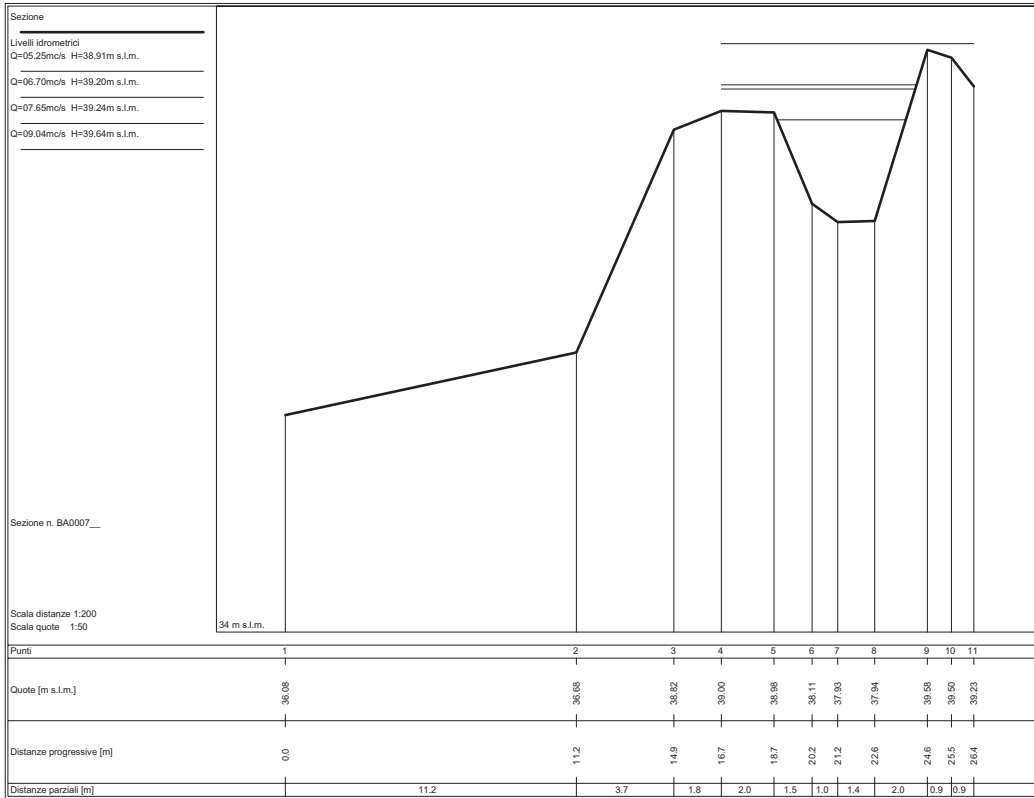
## Sezioni fluviali Fosso Bacino

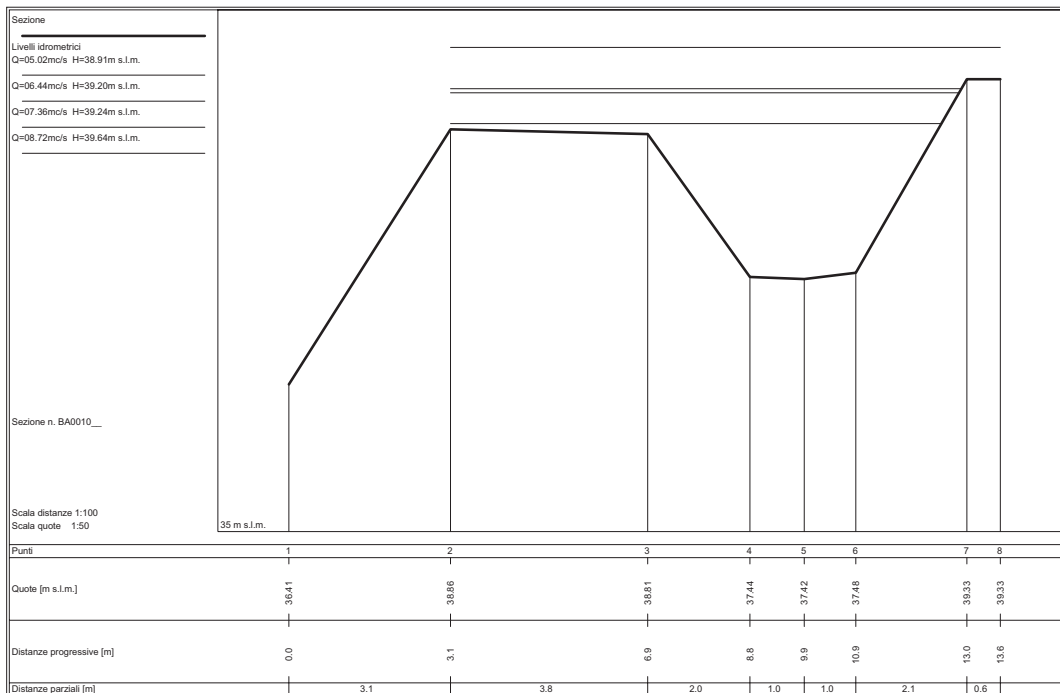
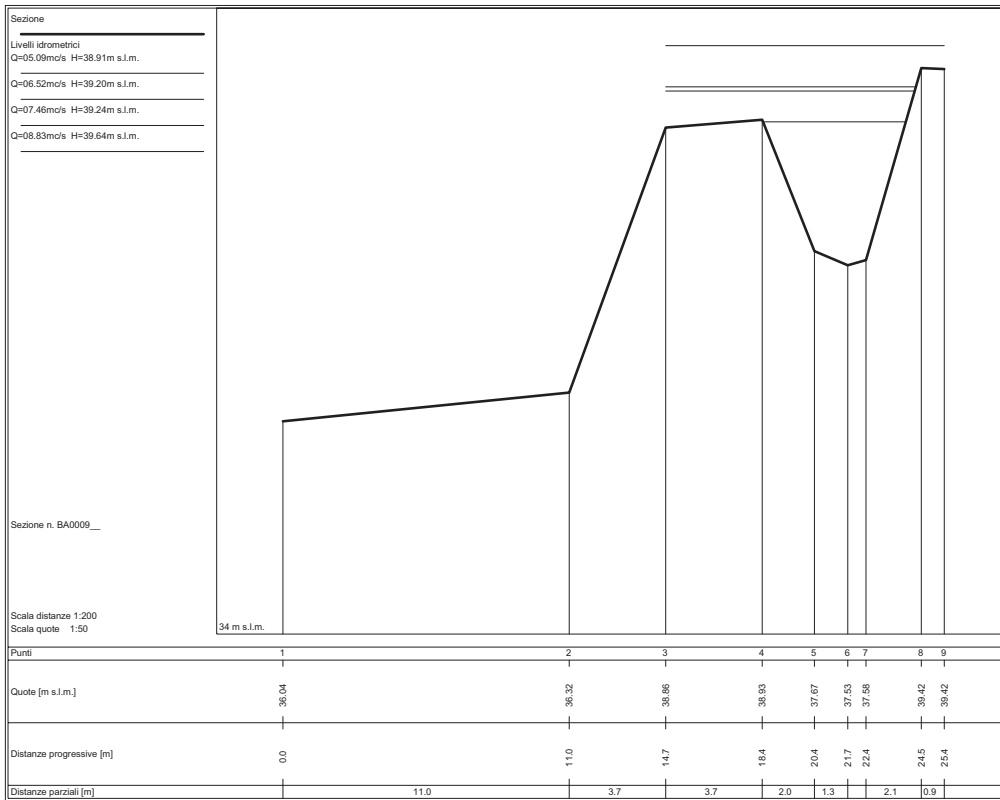


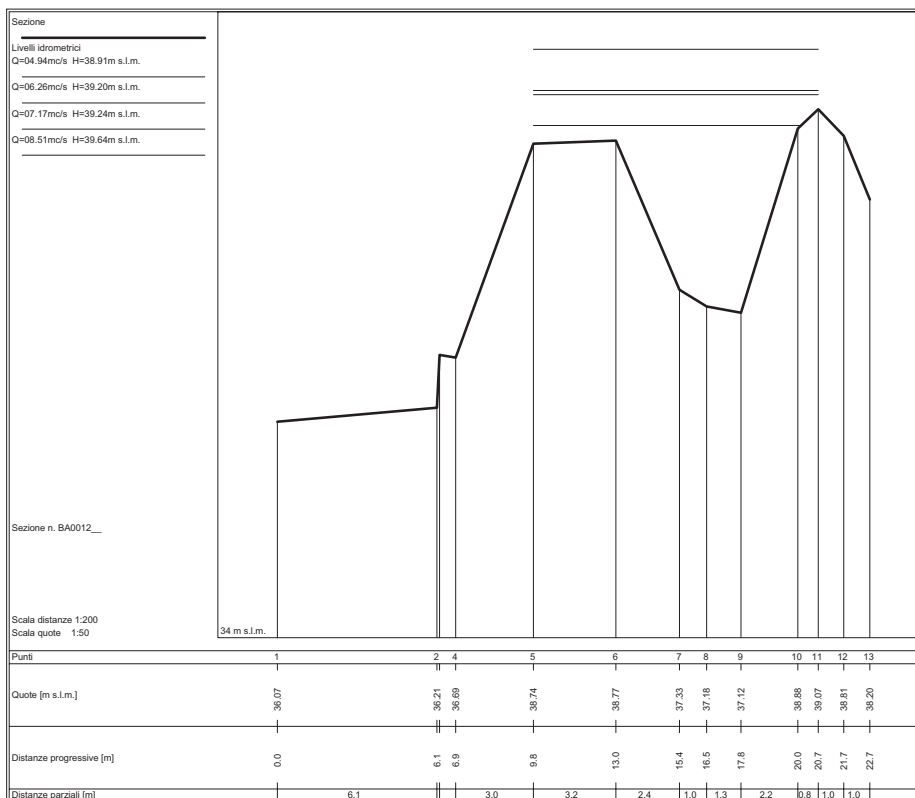
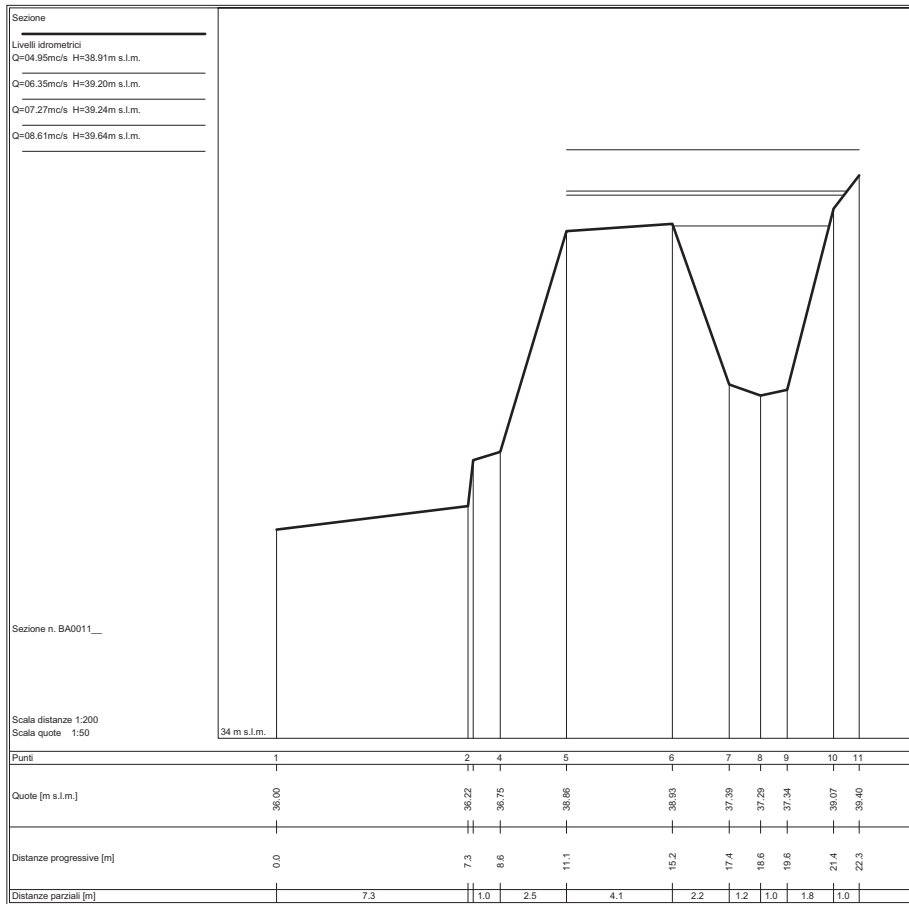




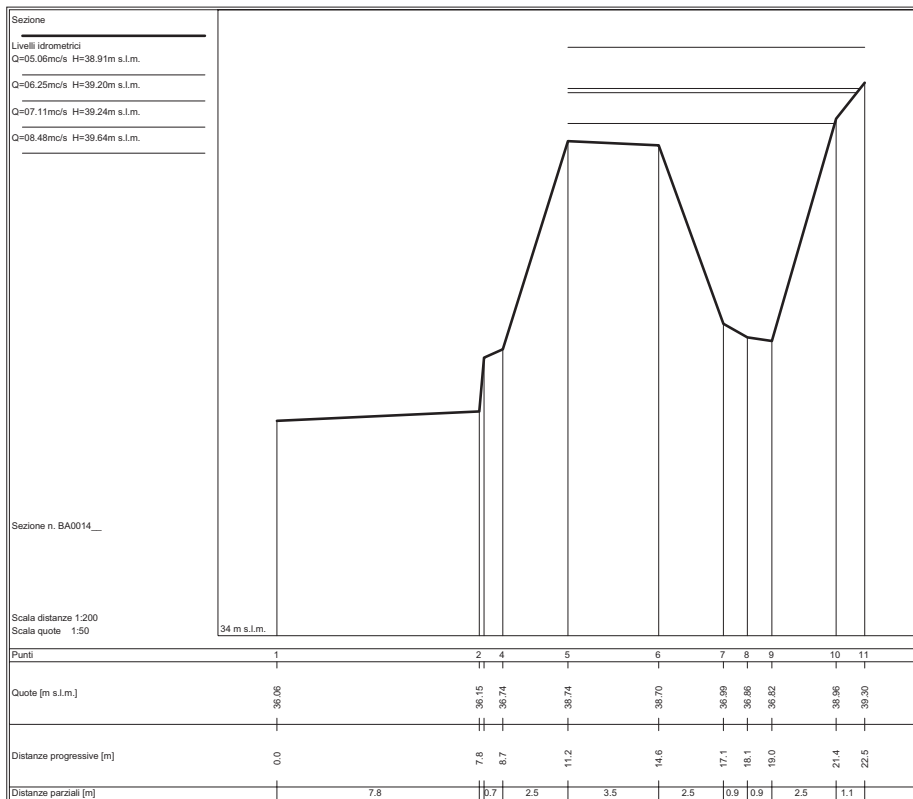
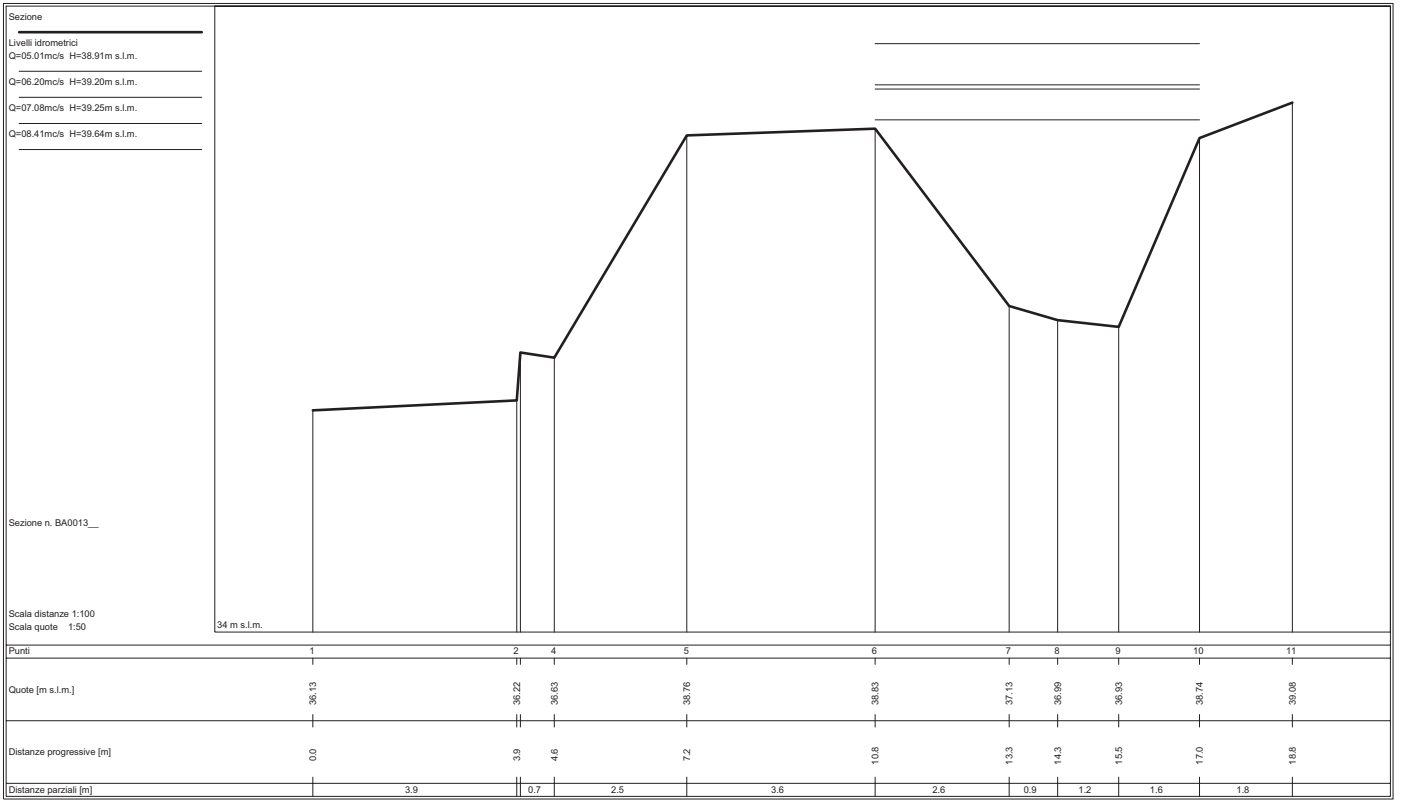


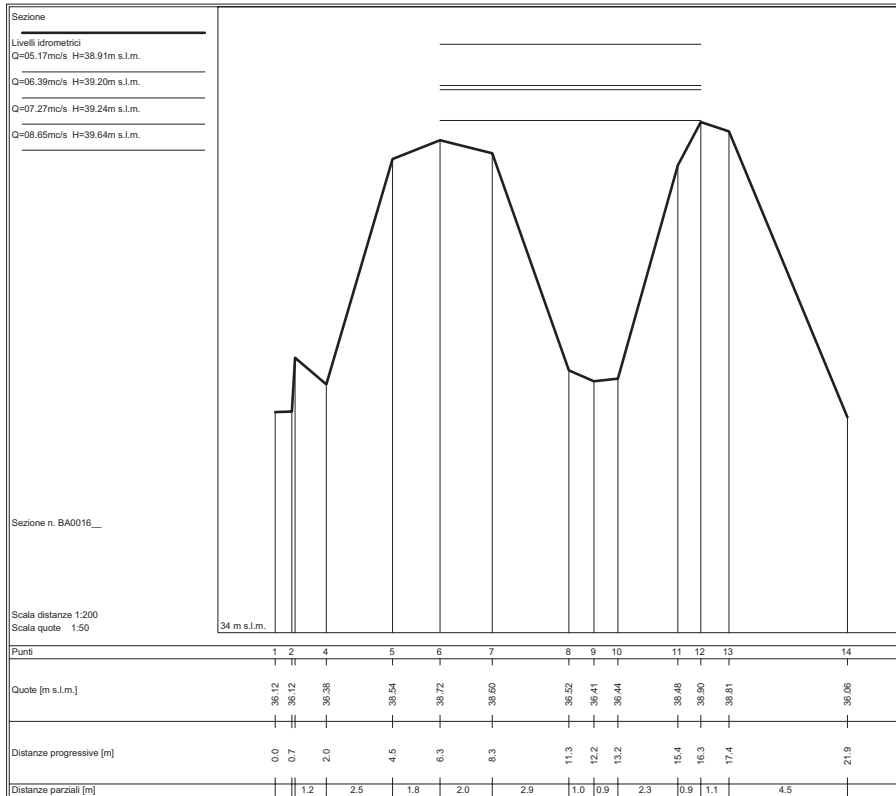
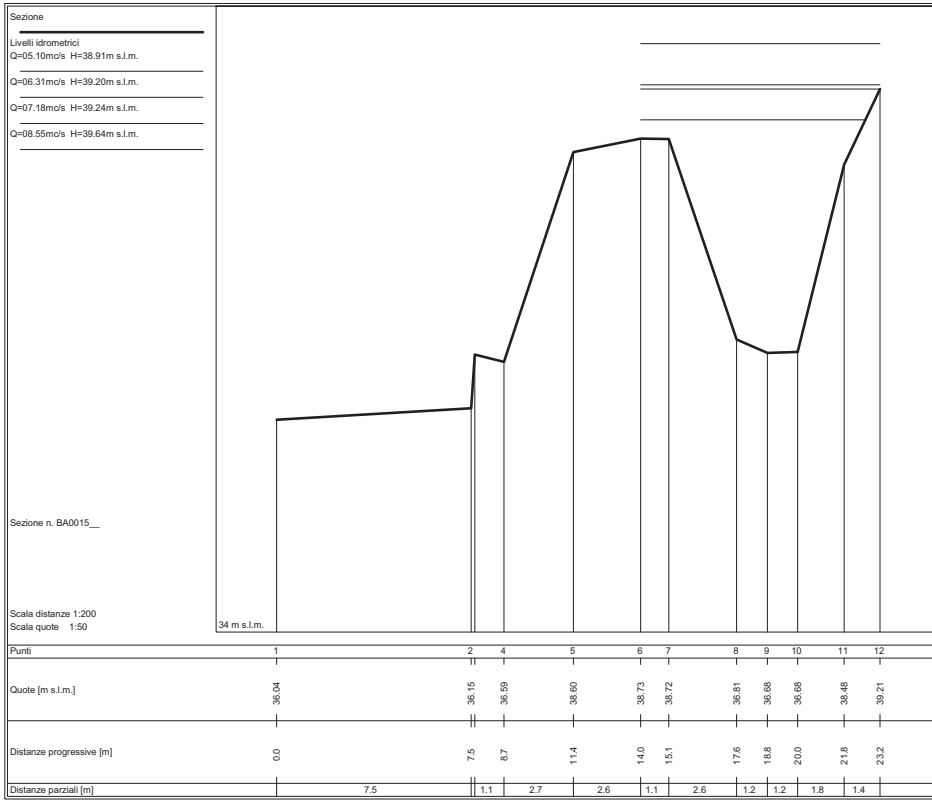


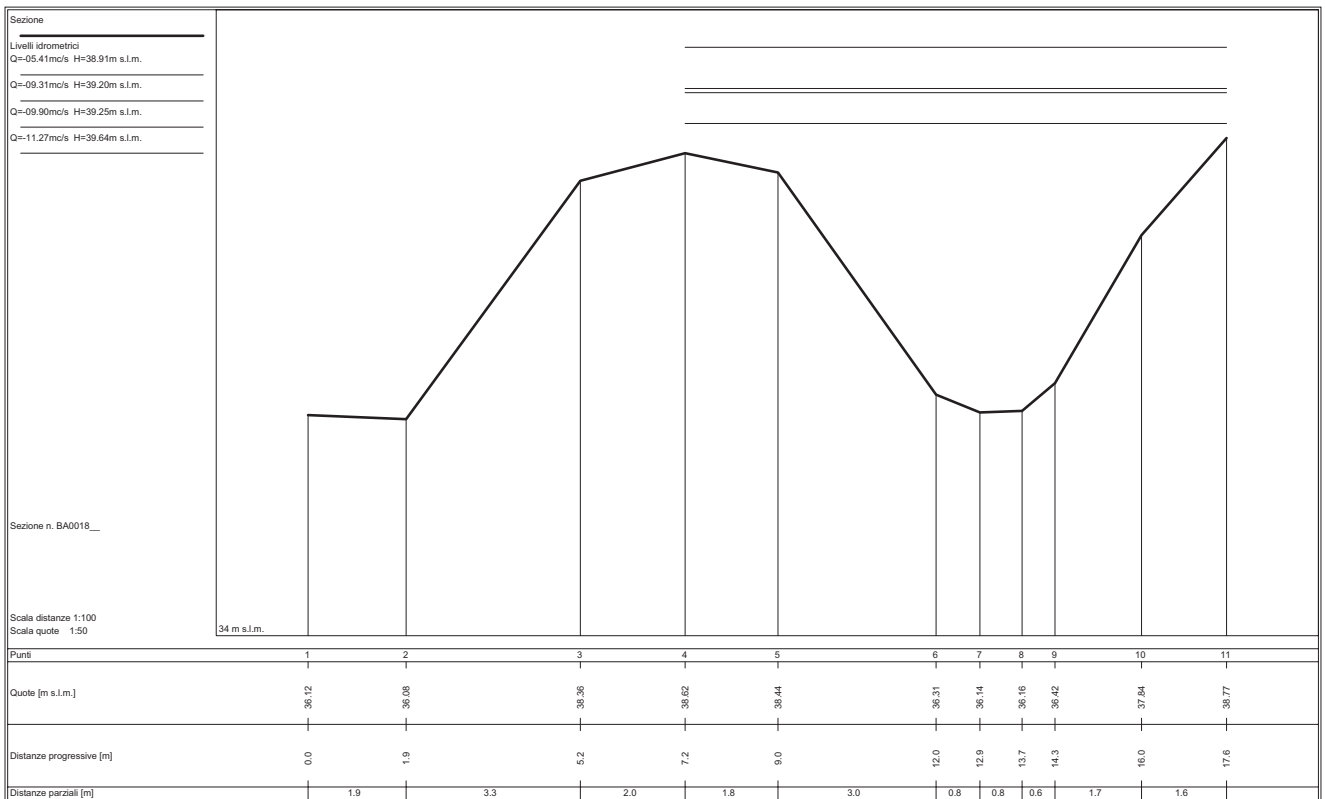
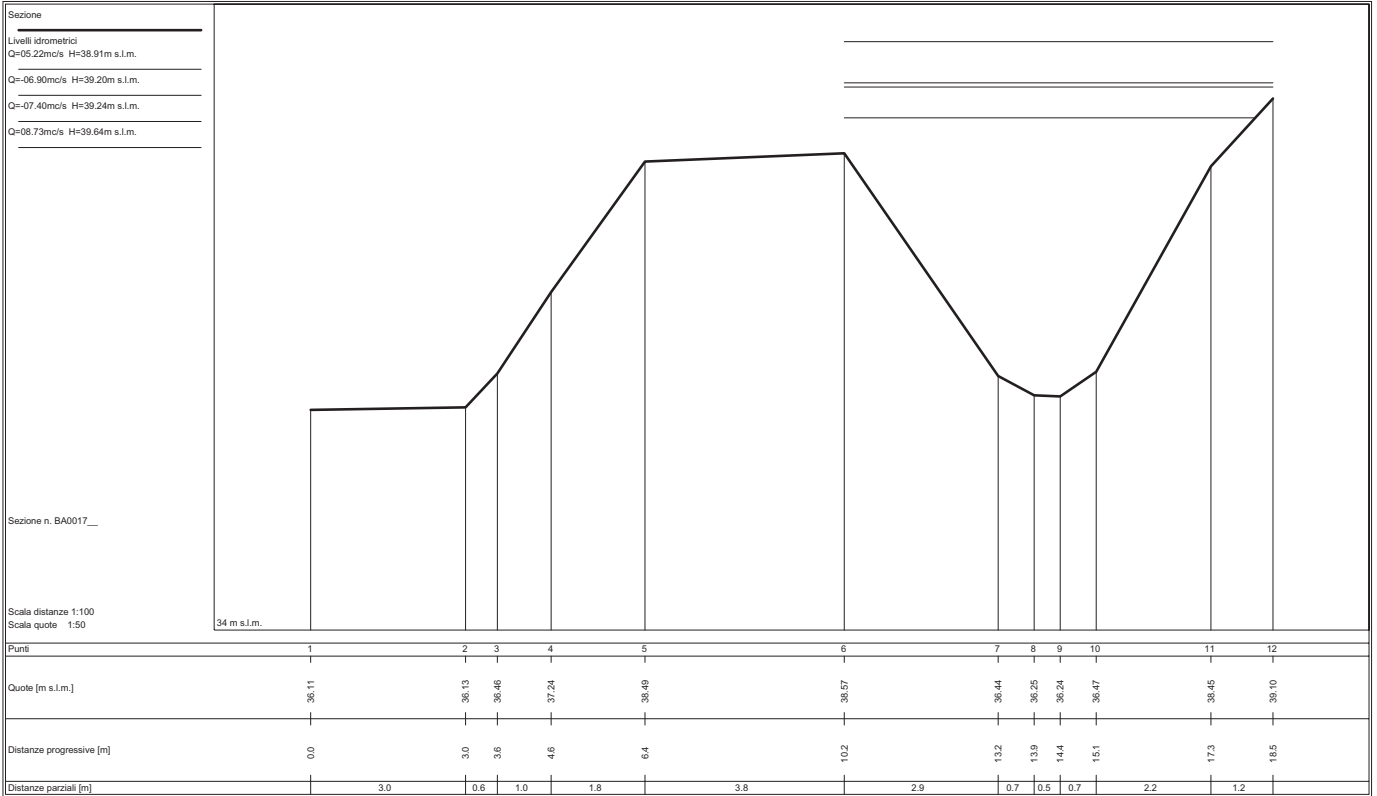


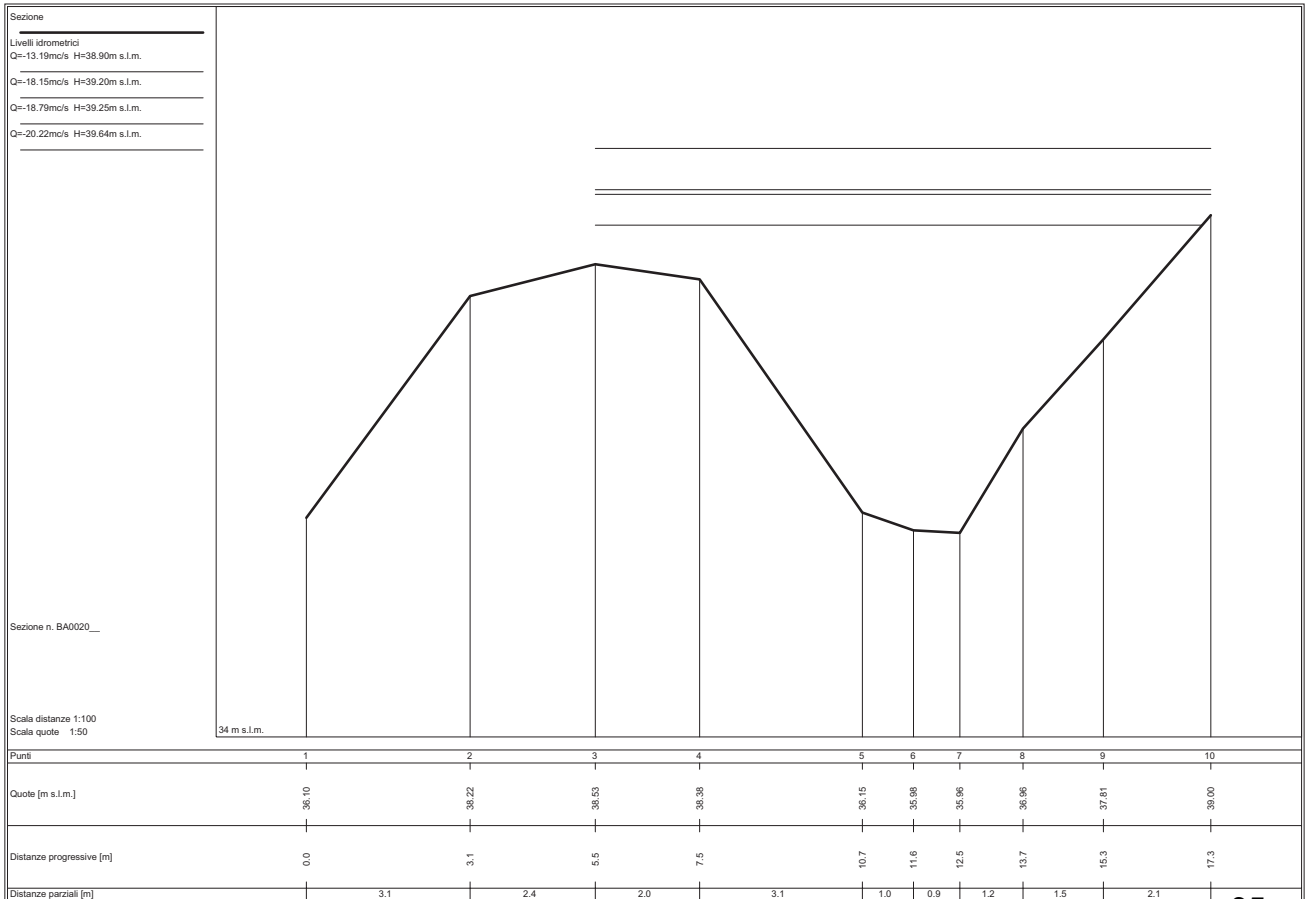
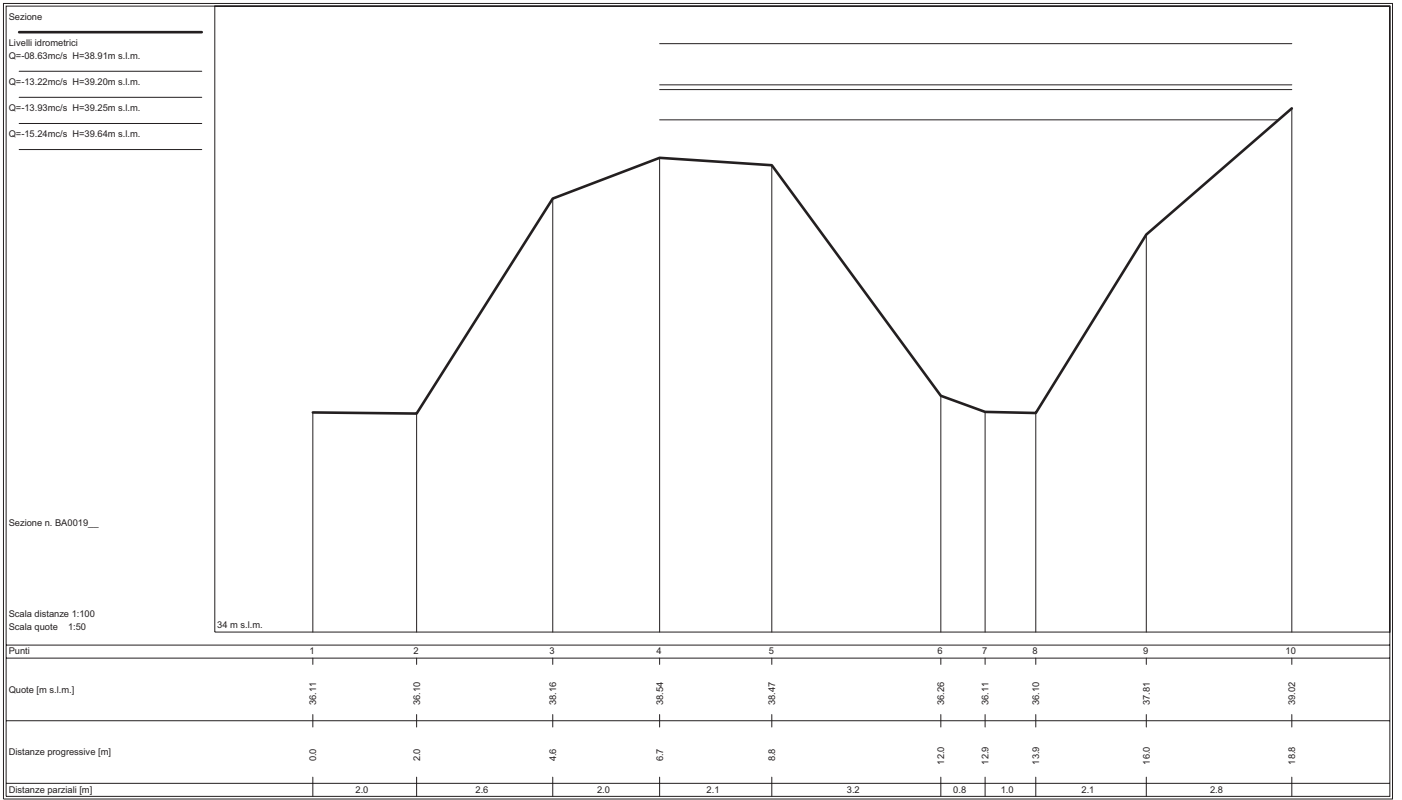


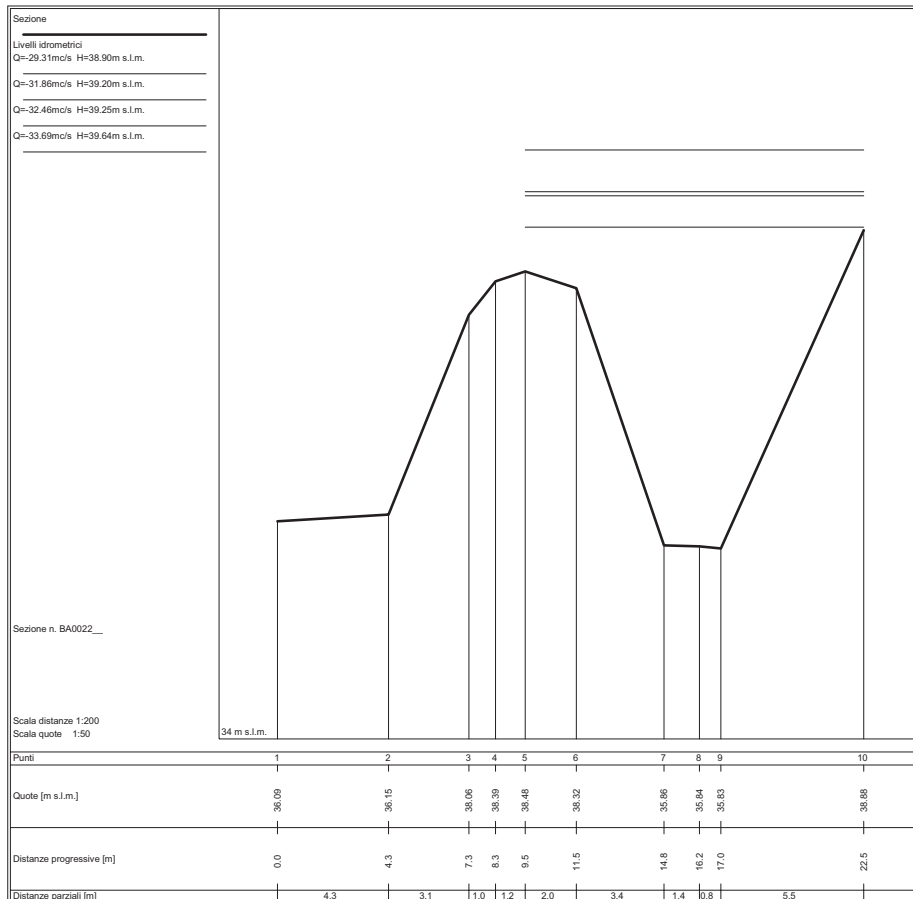
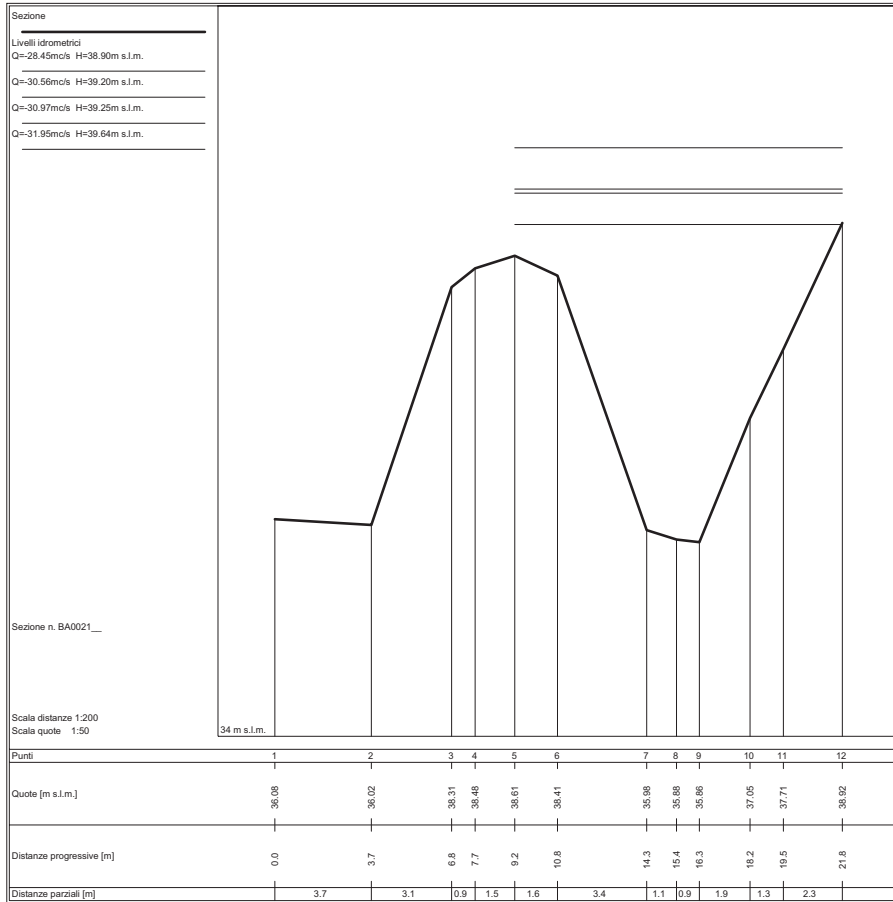


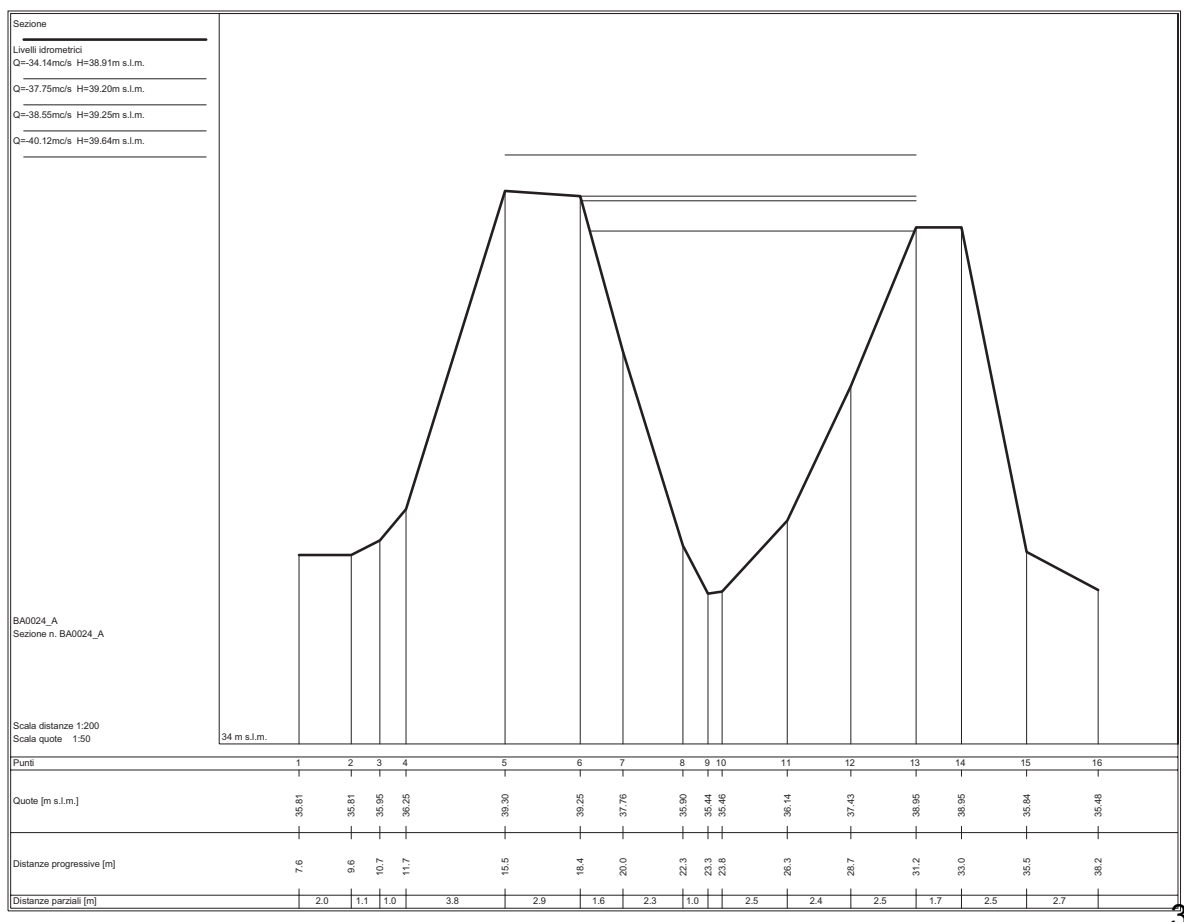
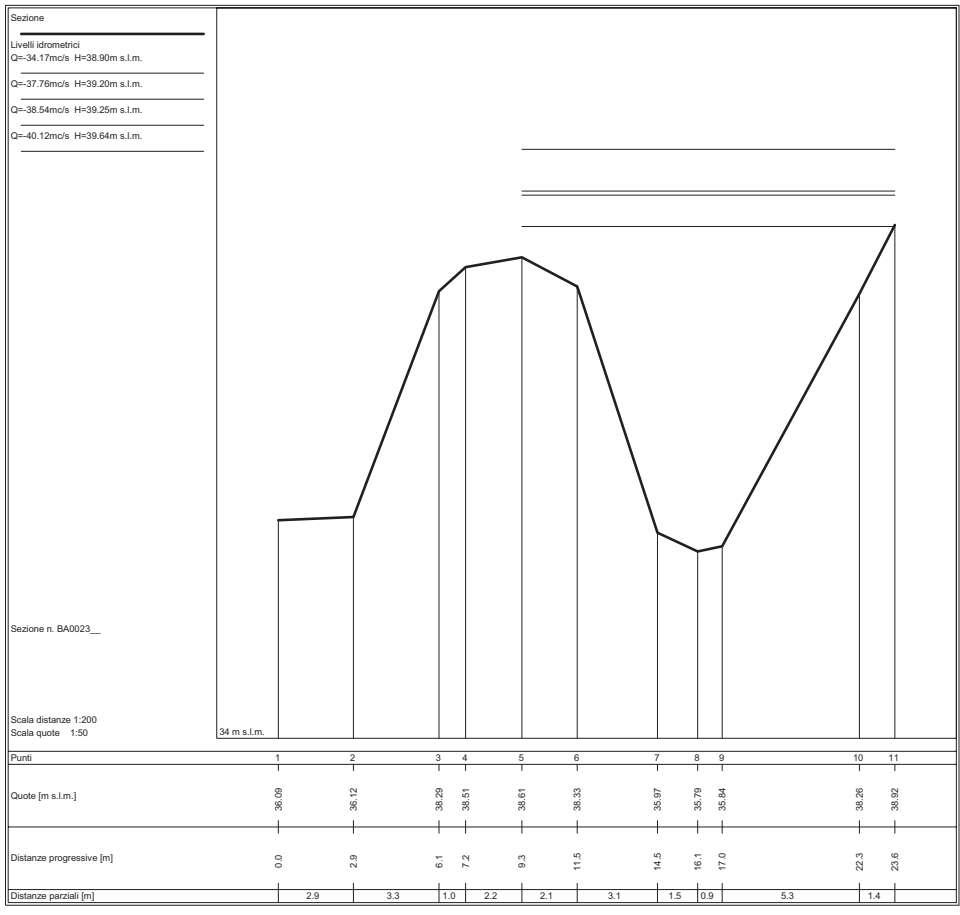


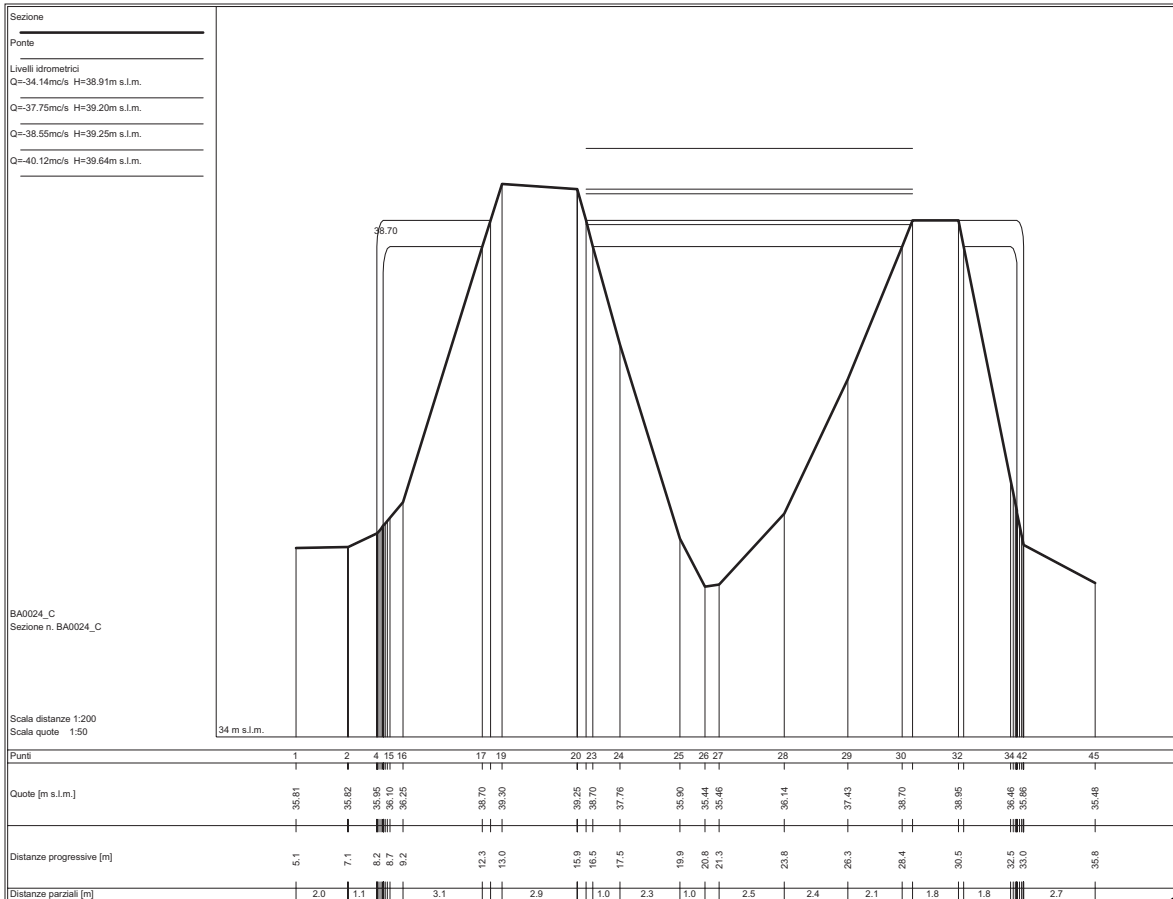
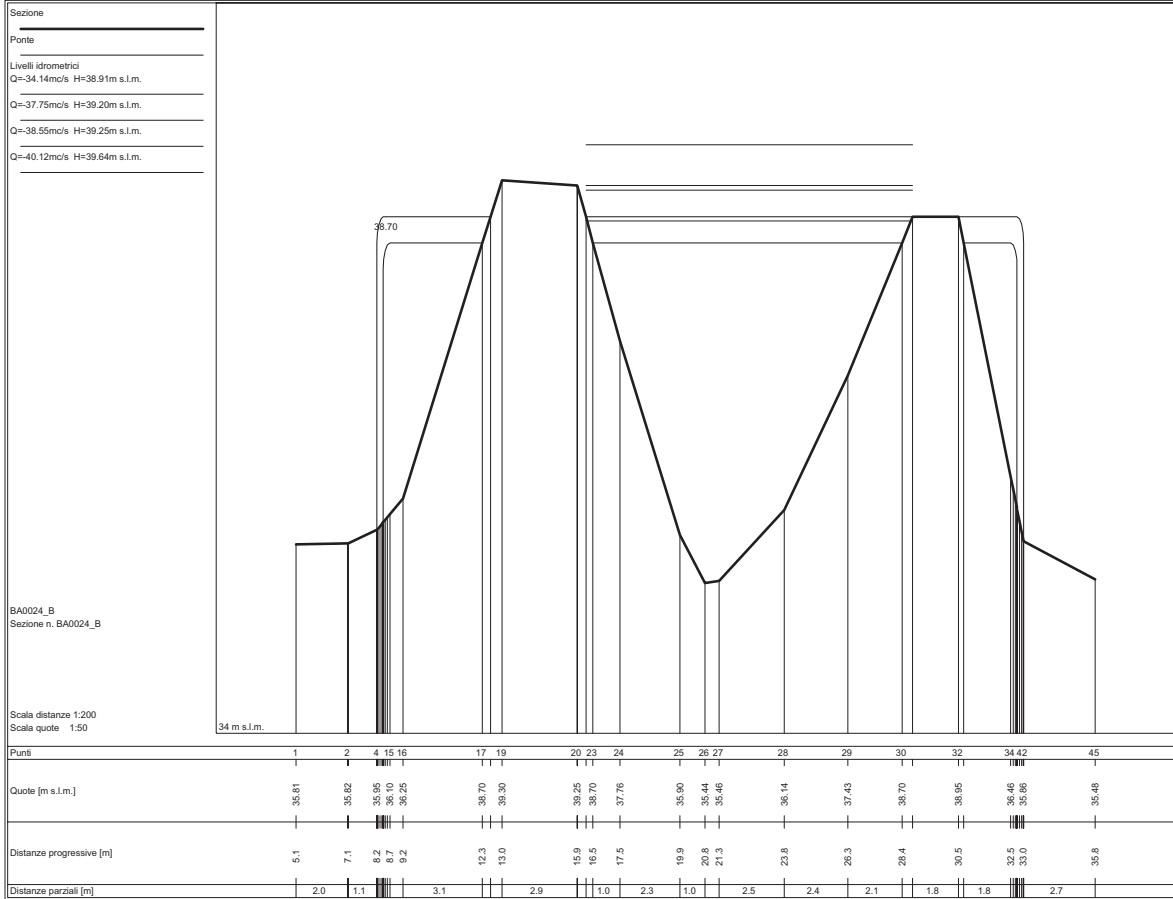


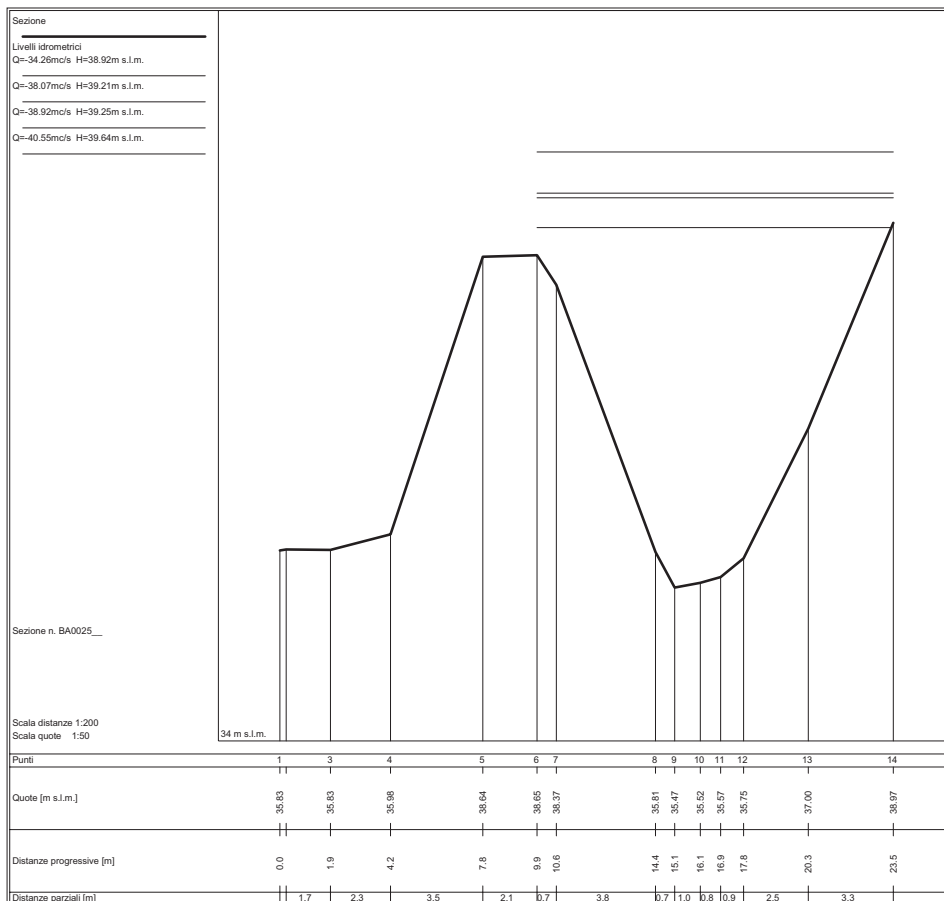
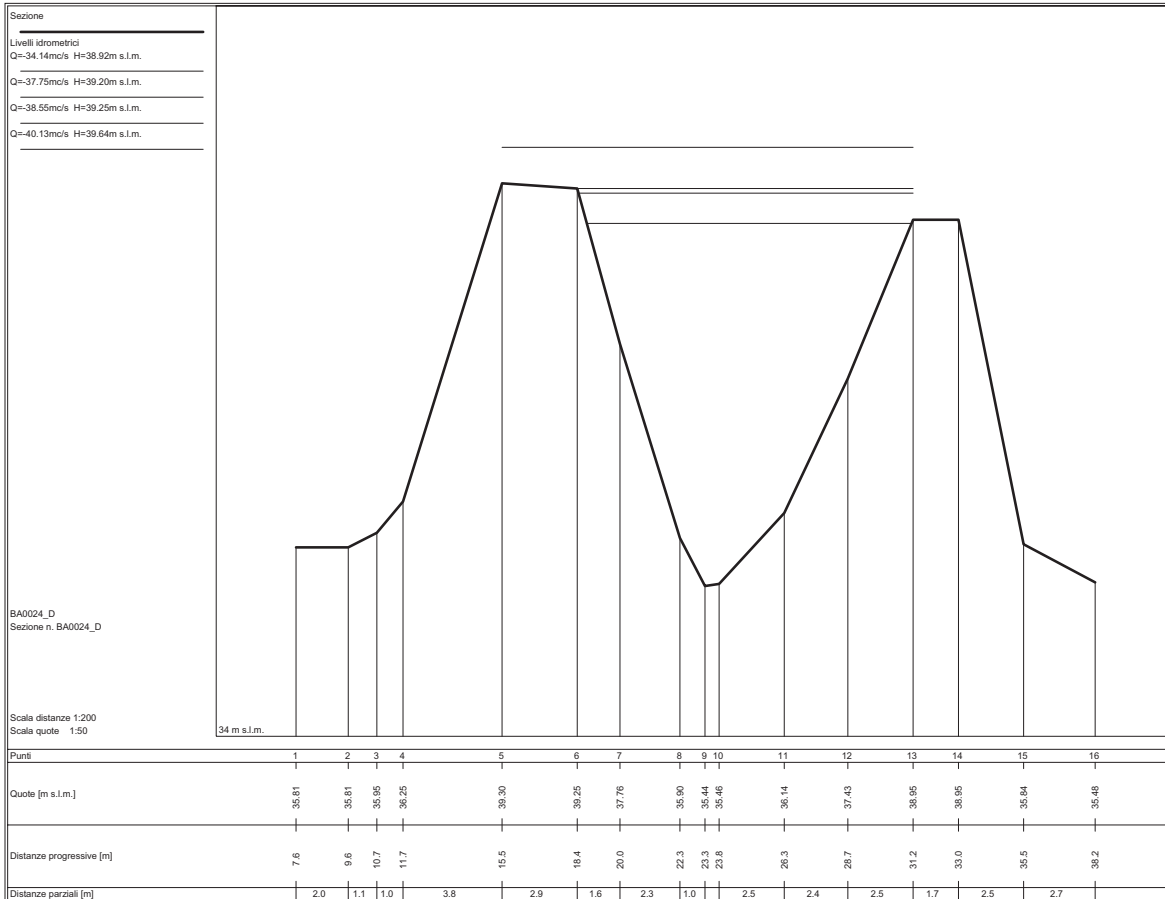




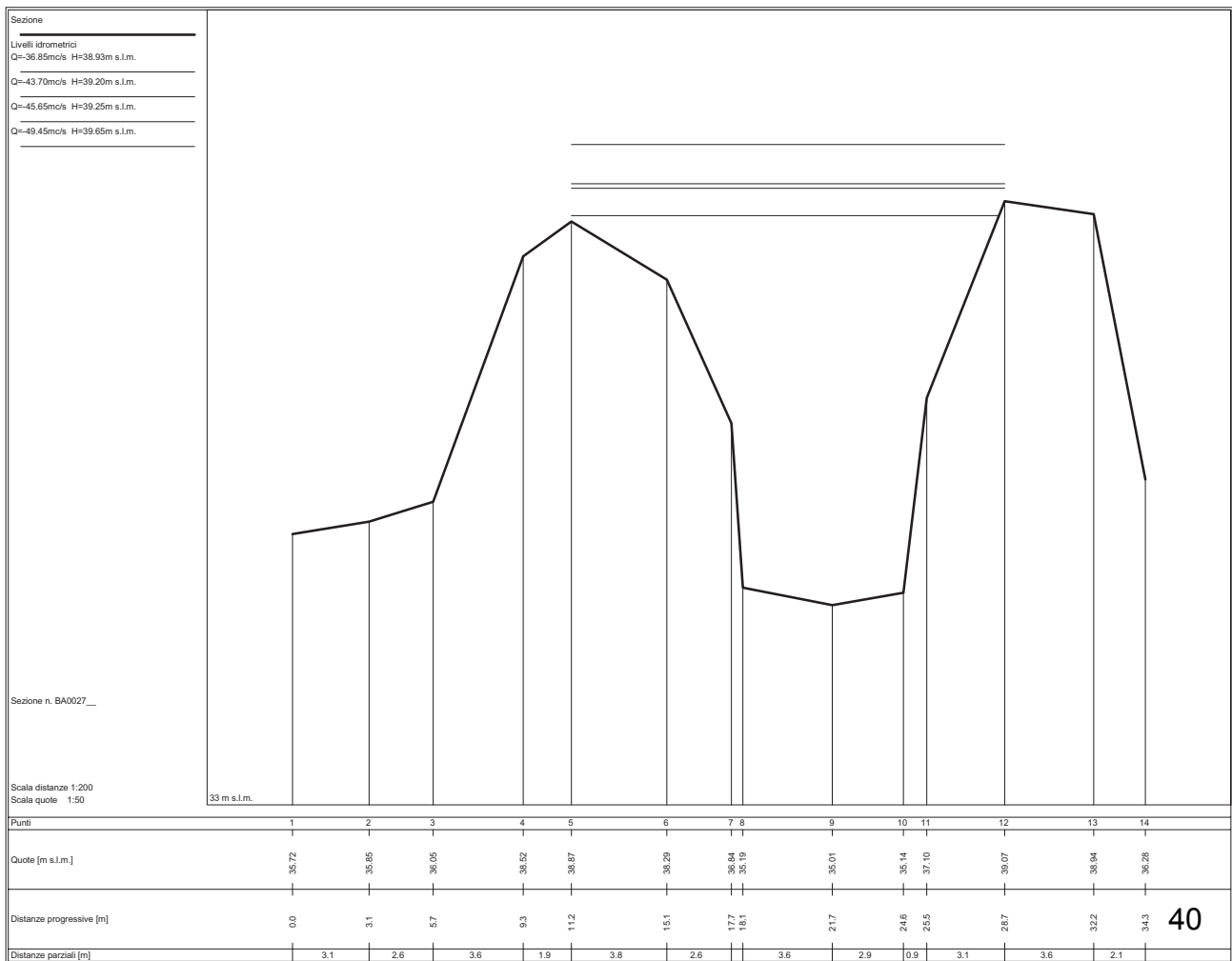
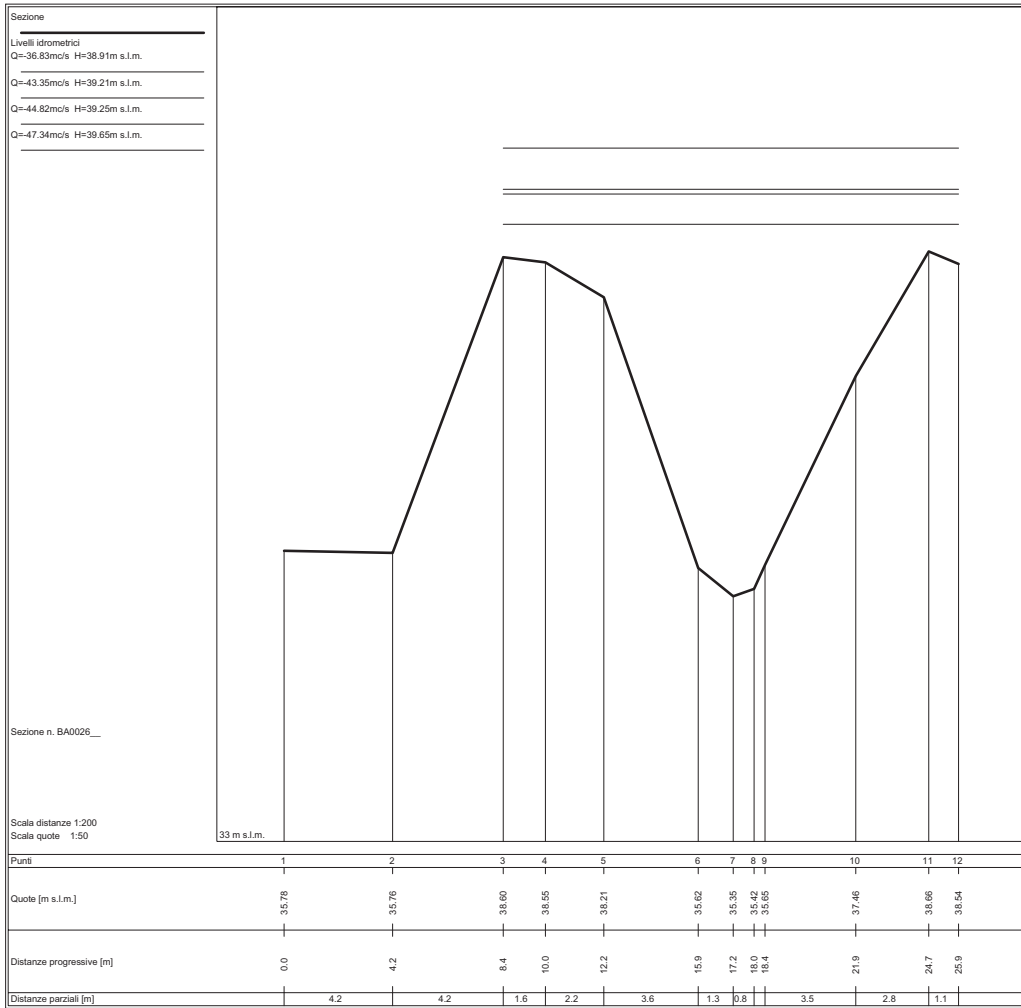








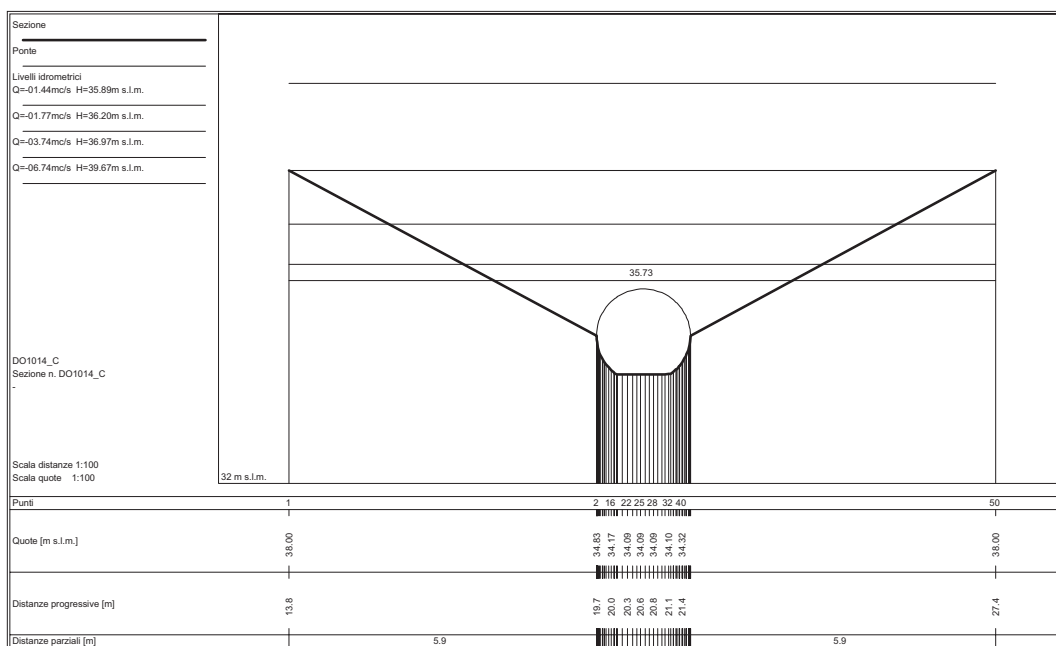
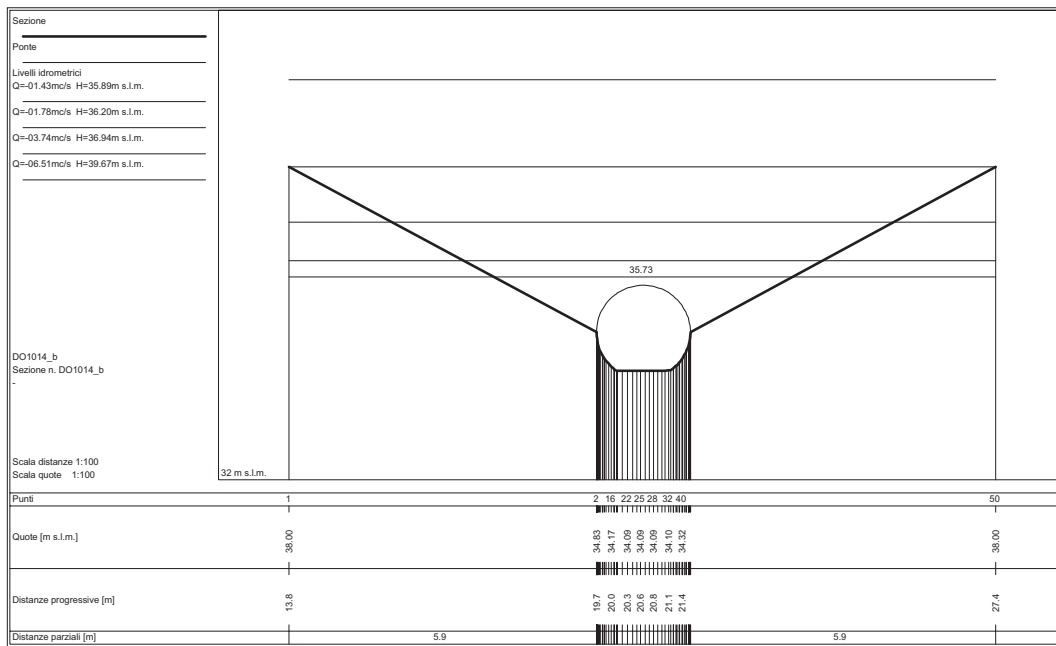


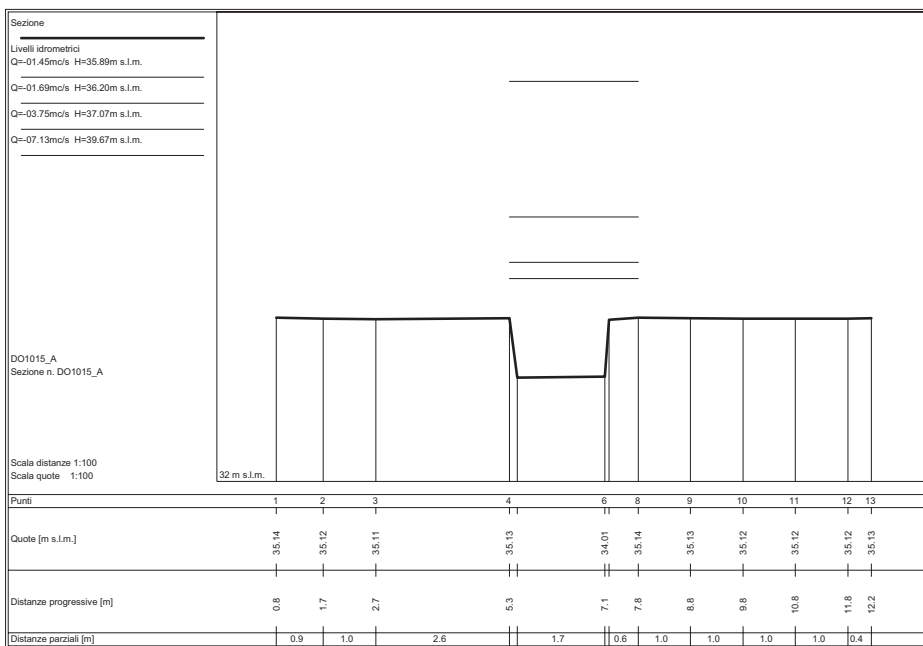



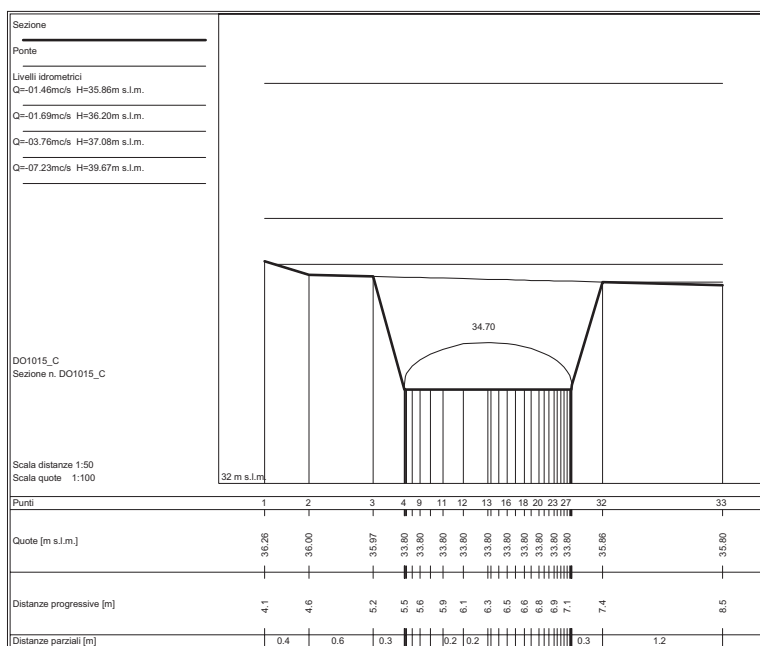
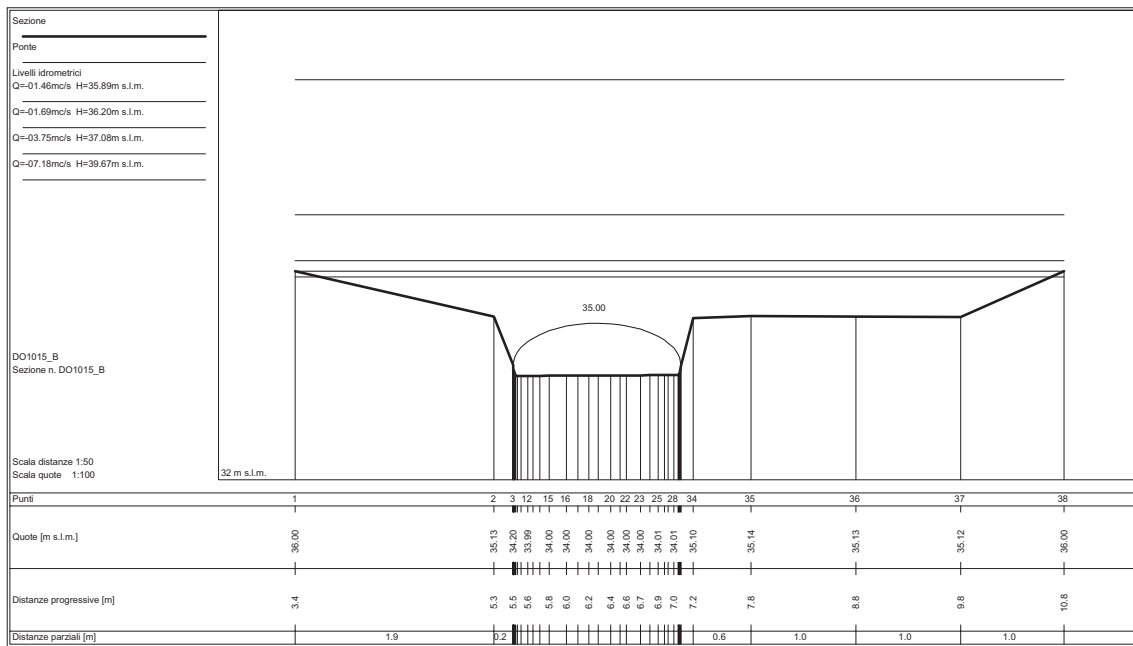
## Sezioni fluviali Fosso Dogaia

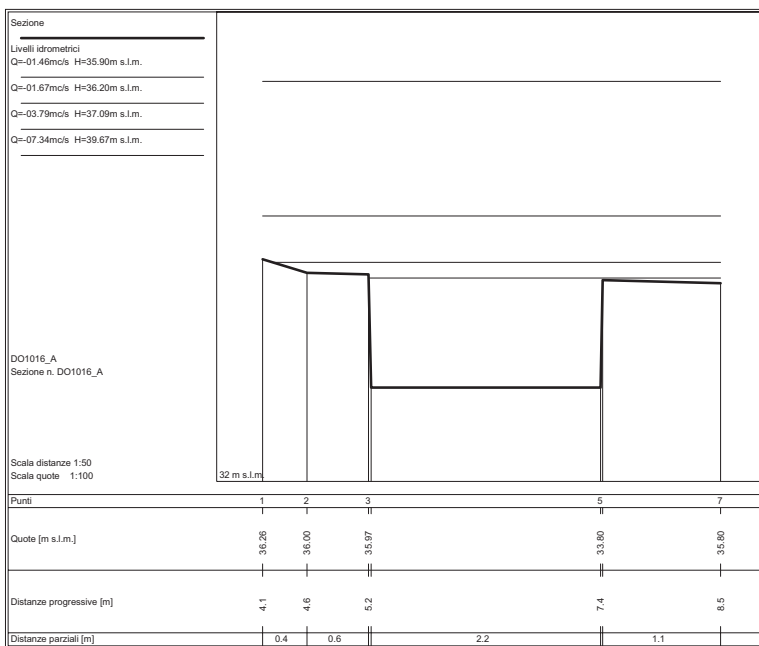
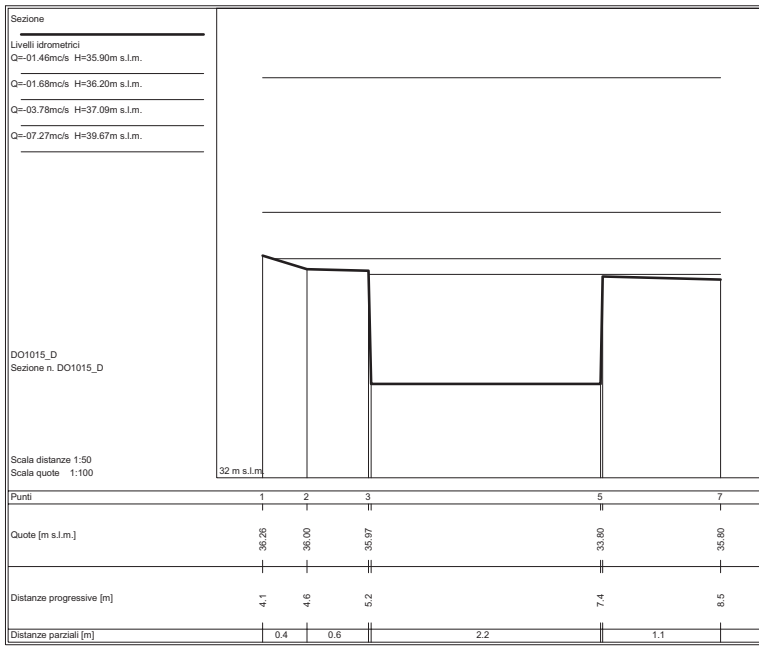




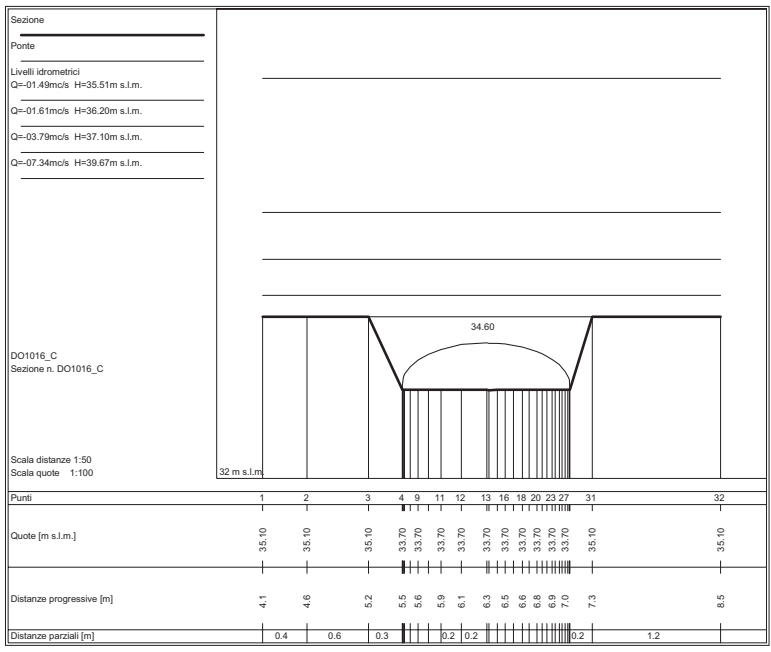
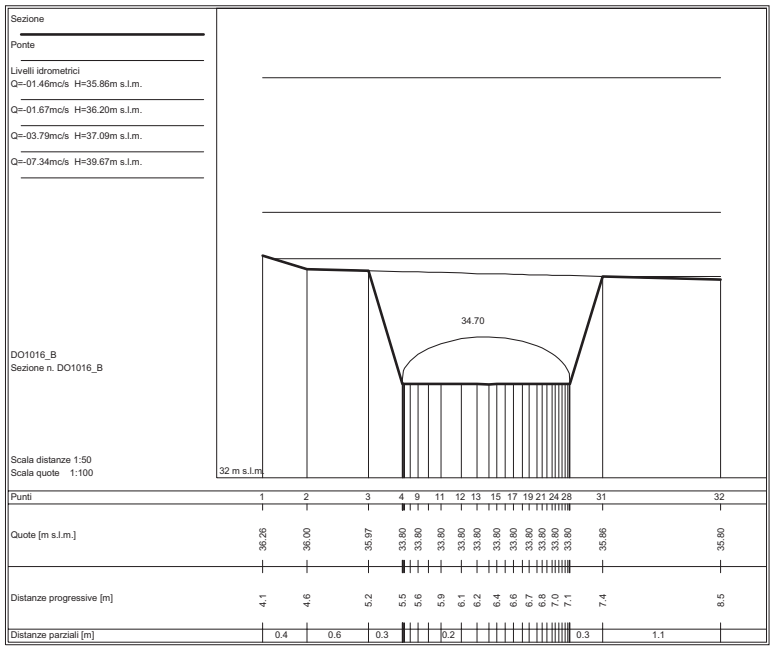


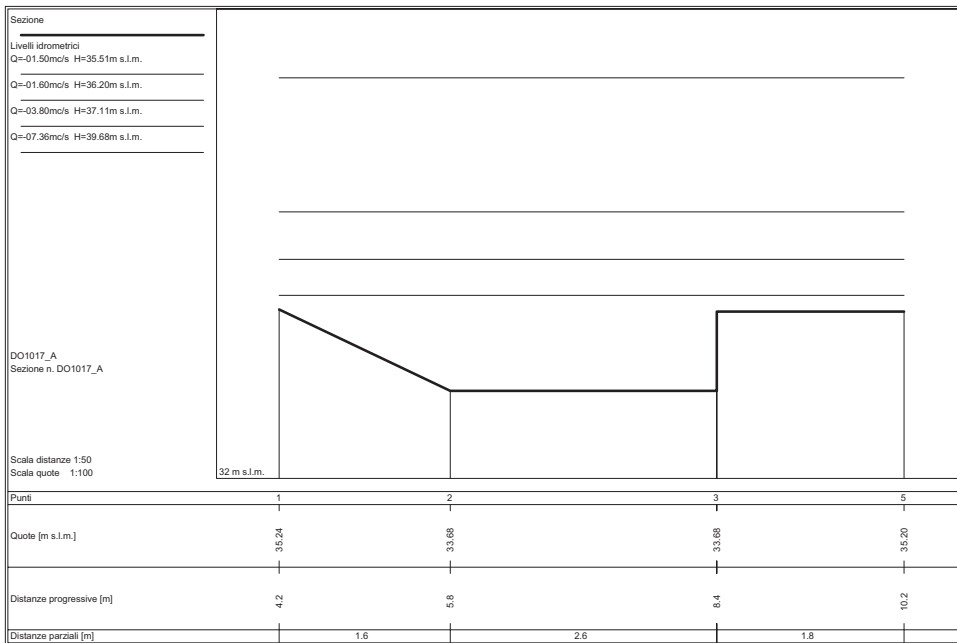
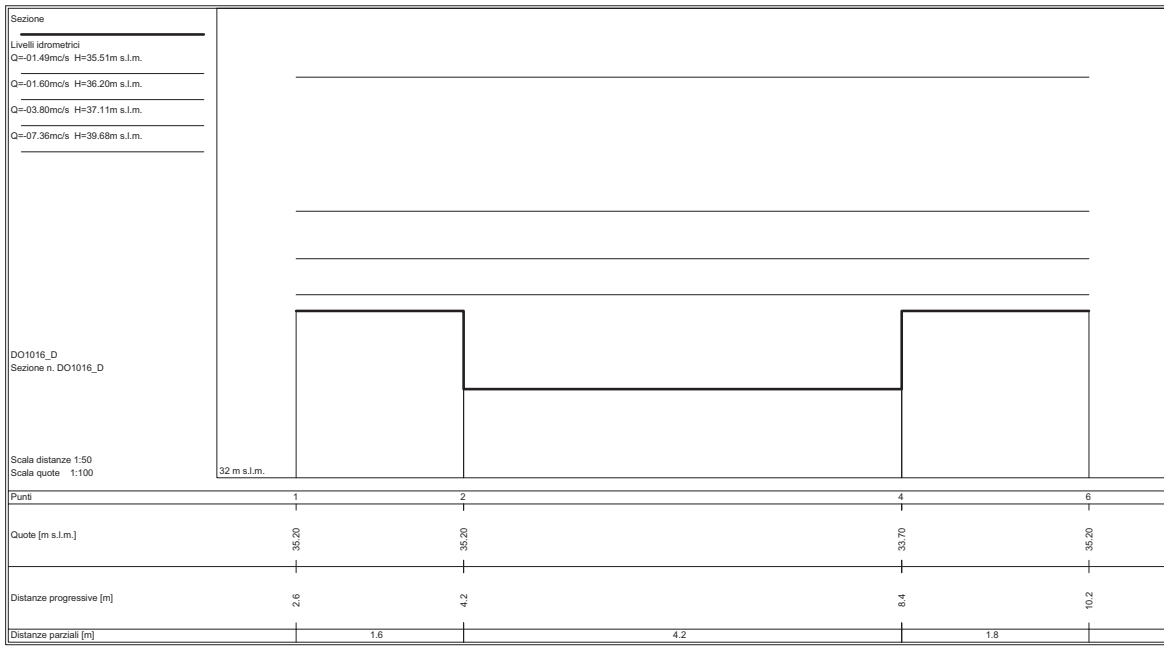


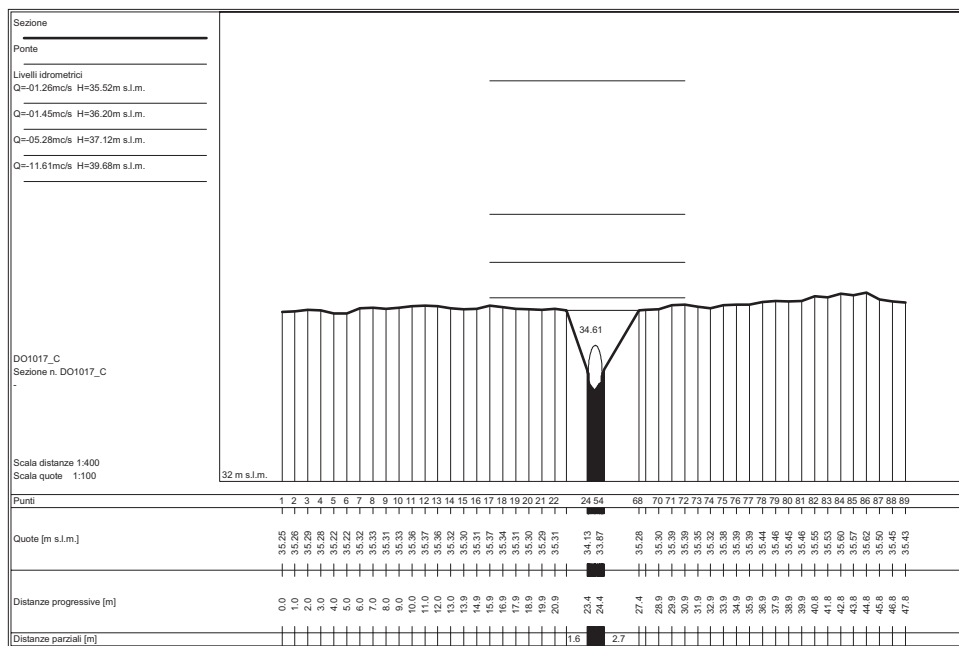
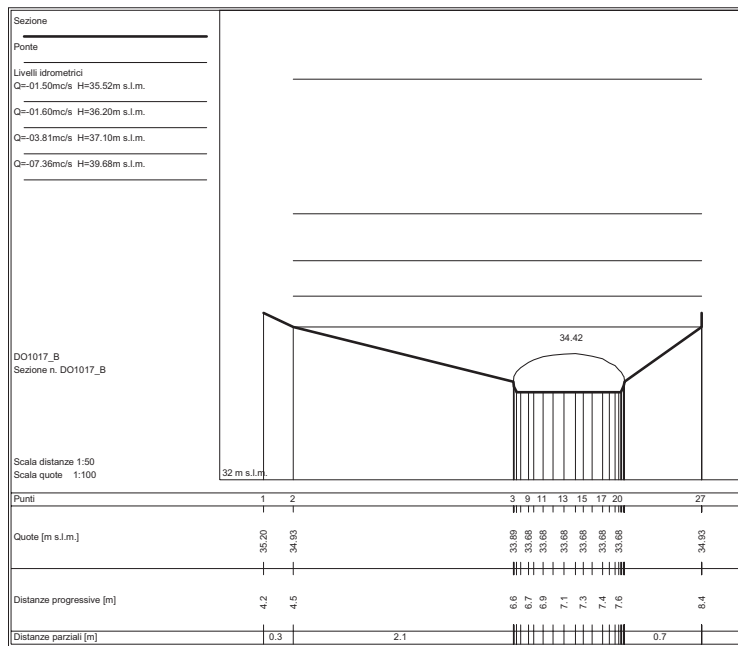


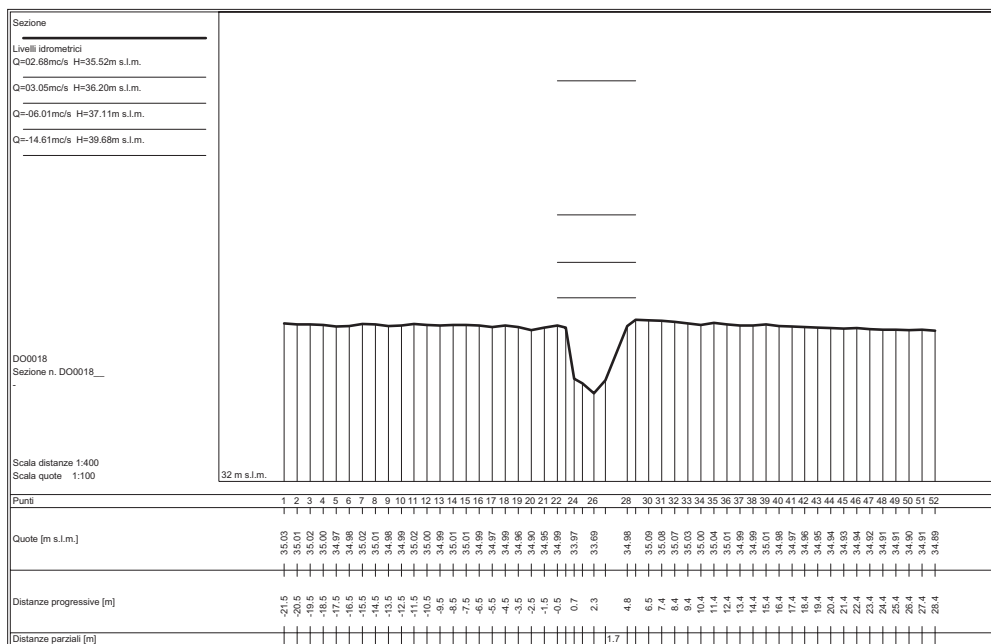
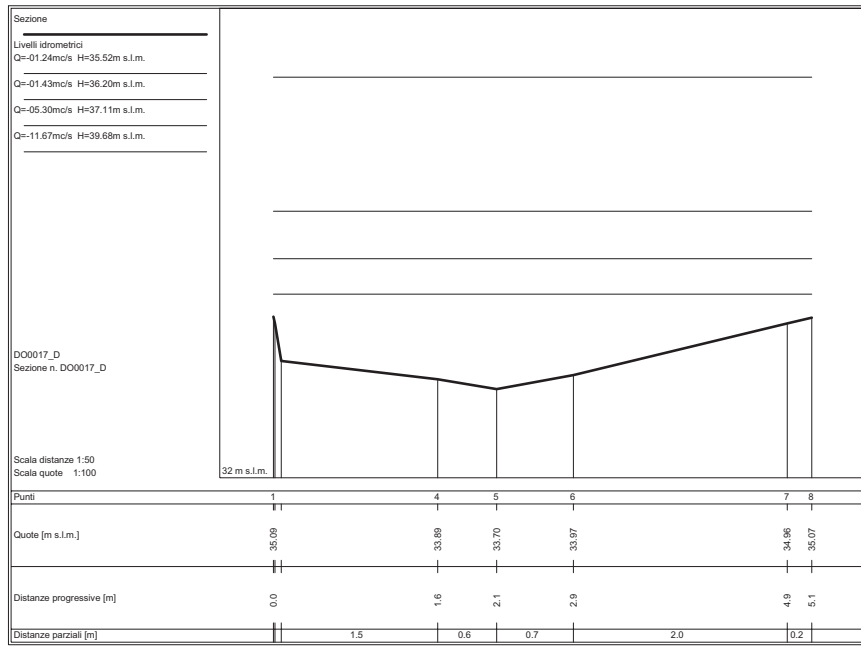




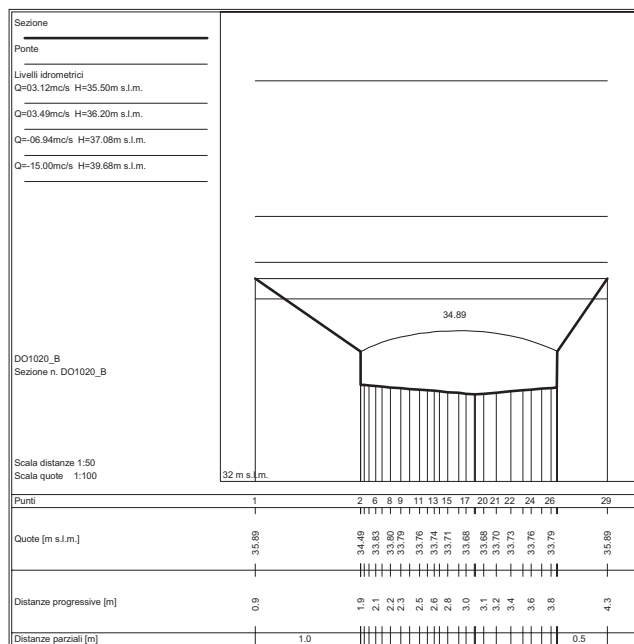
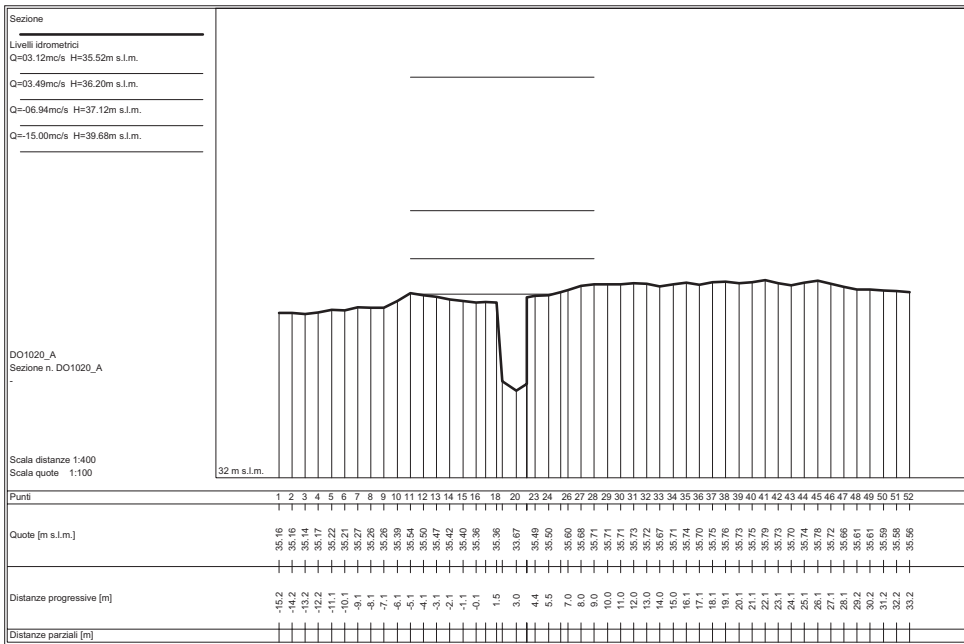


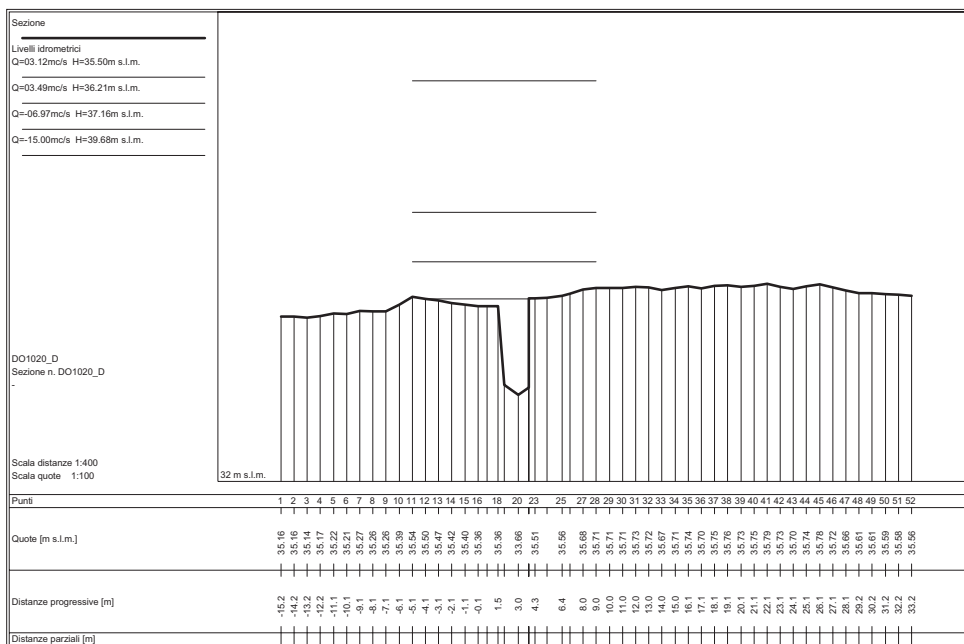
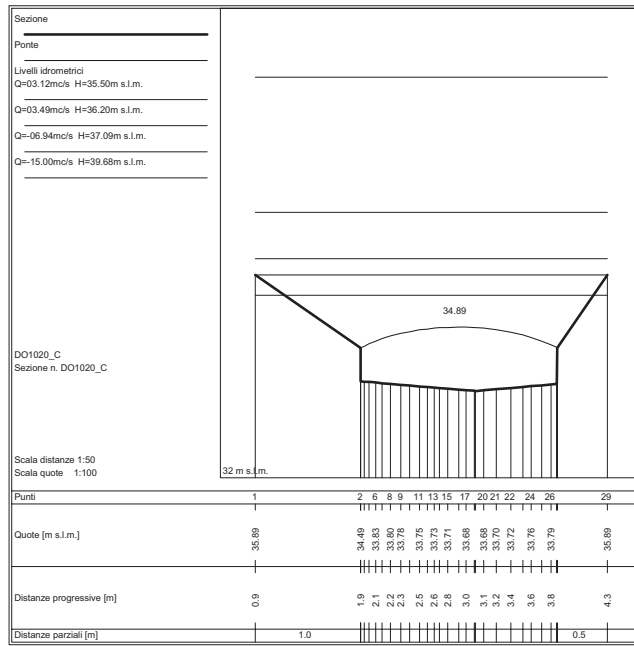


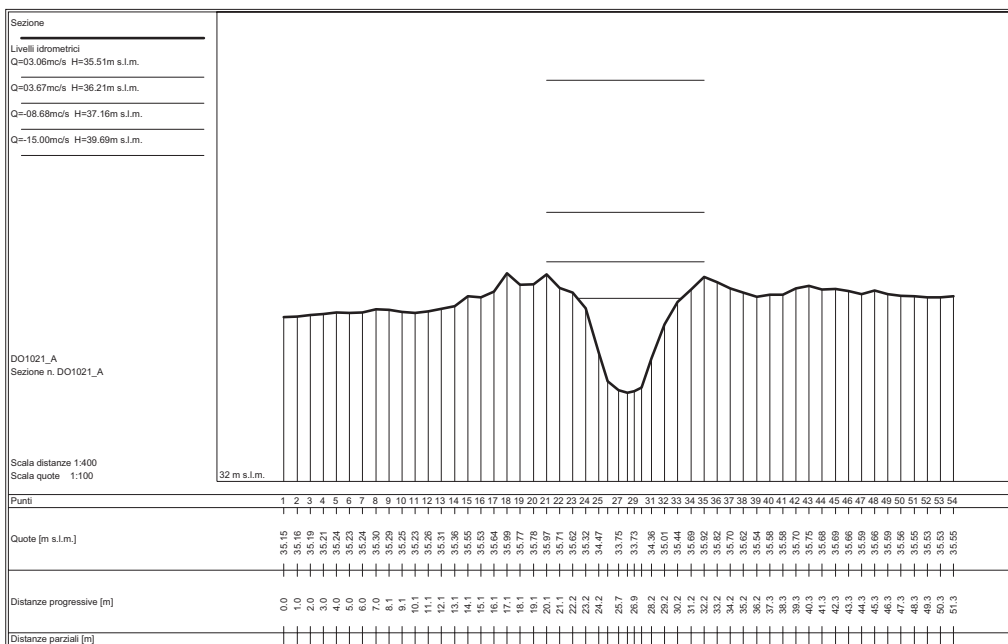
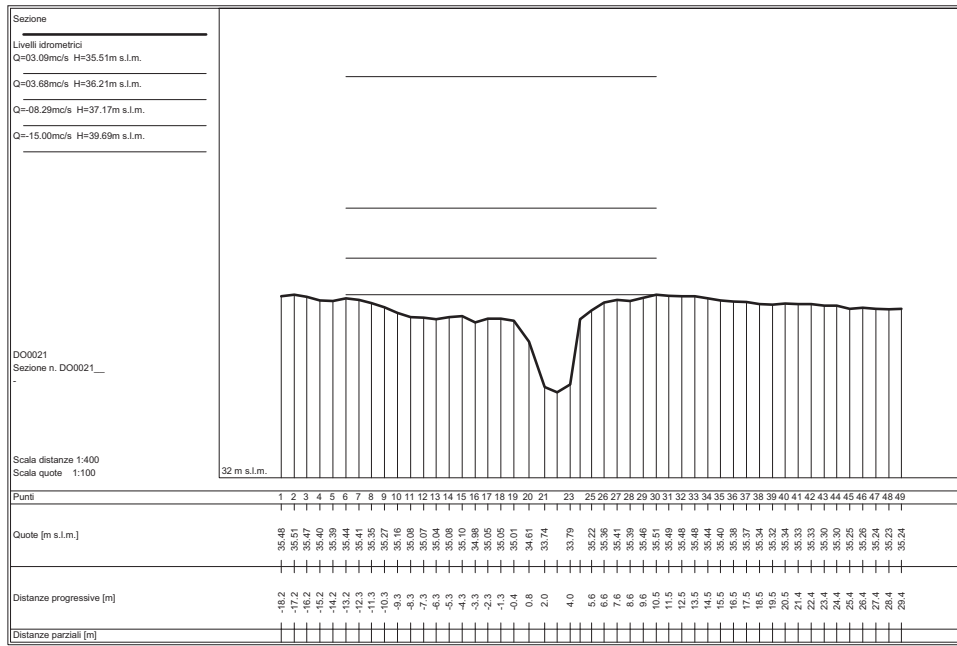




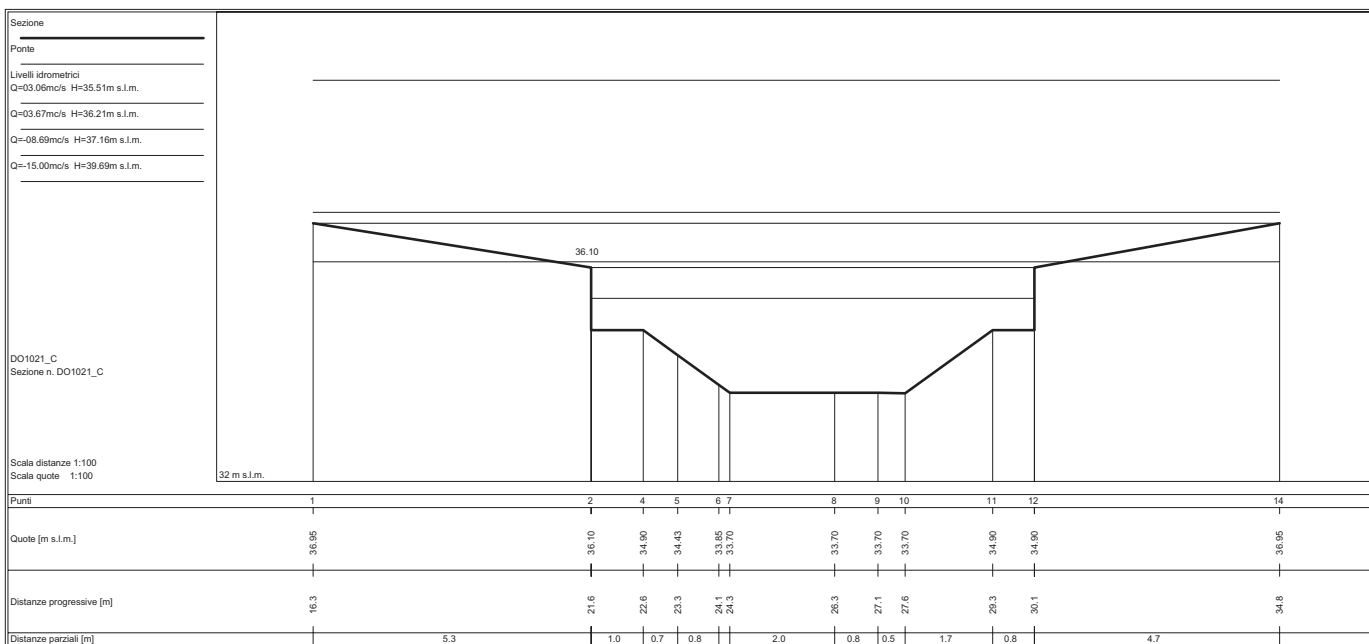
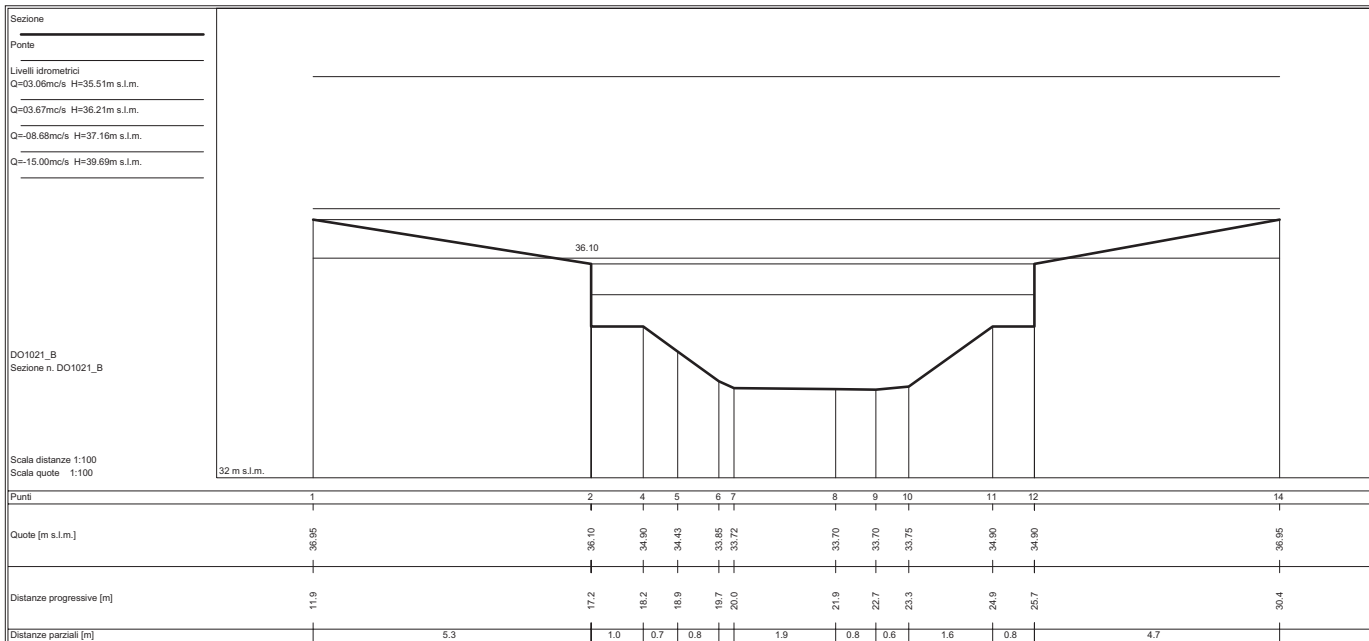




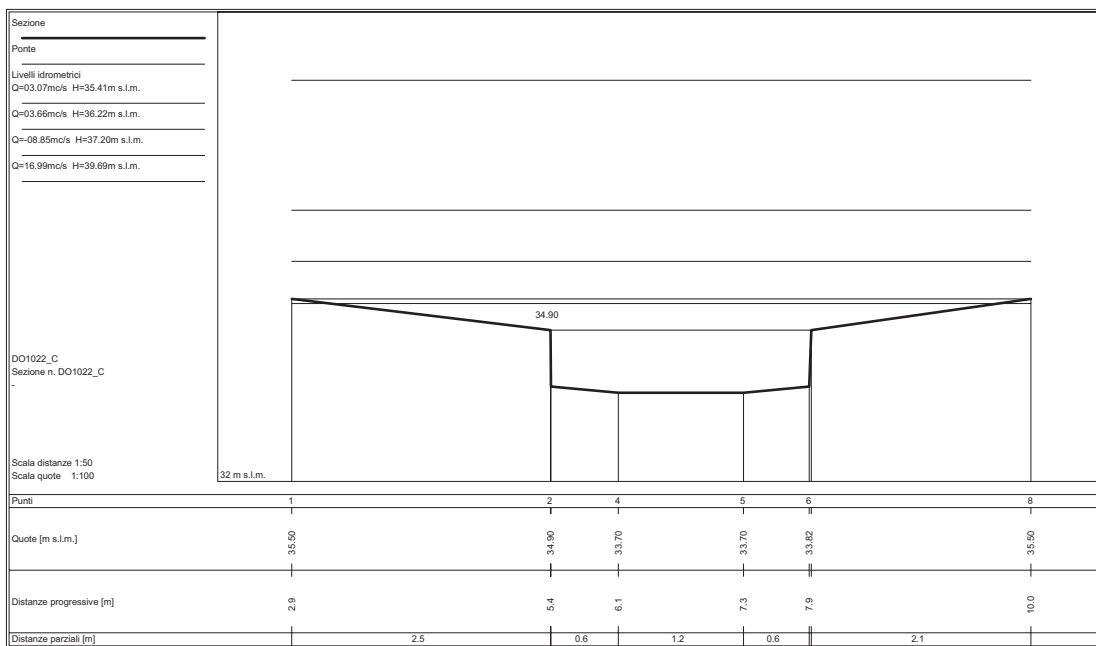
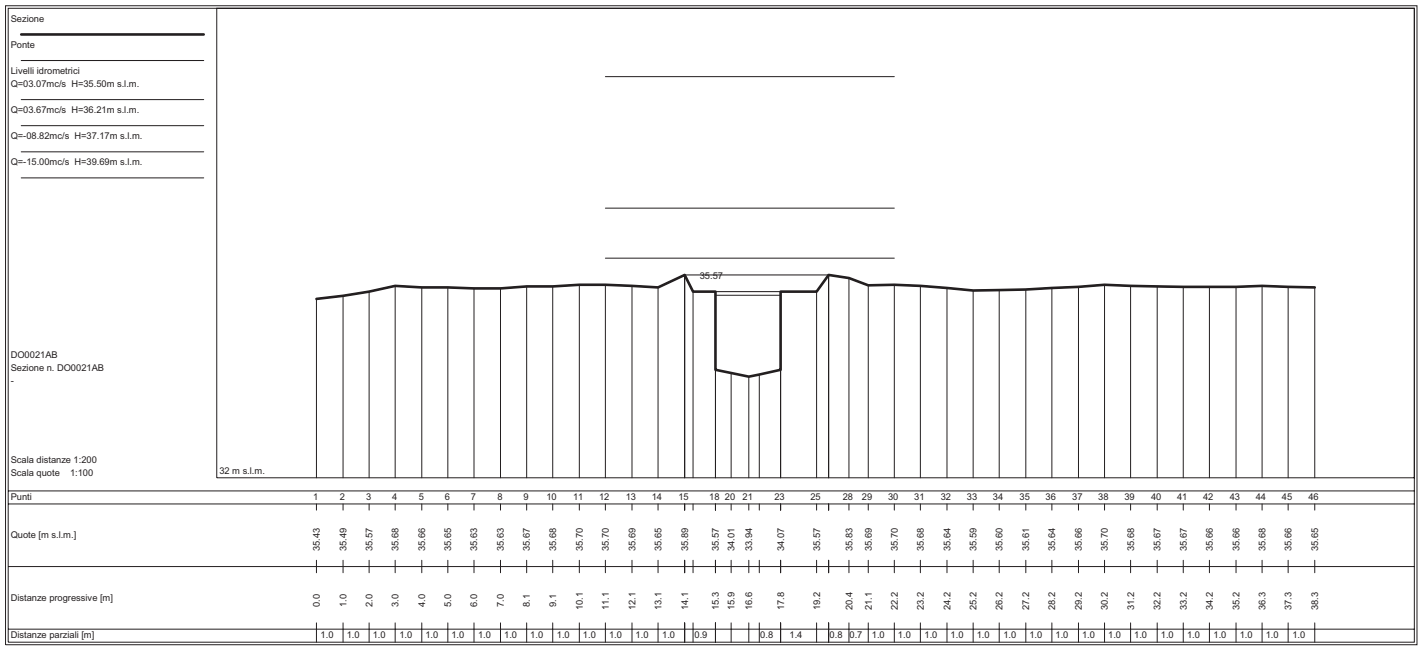






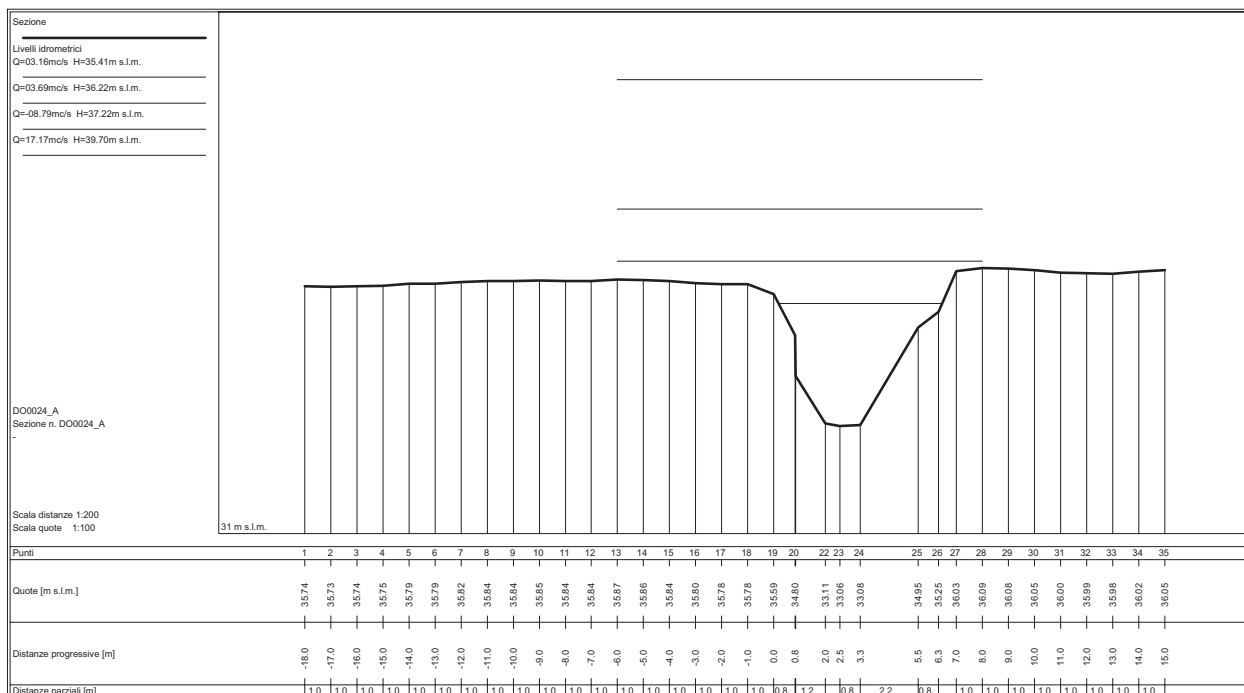
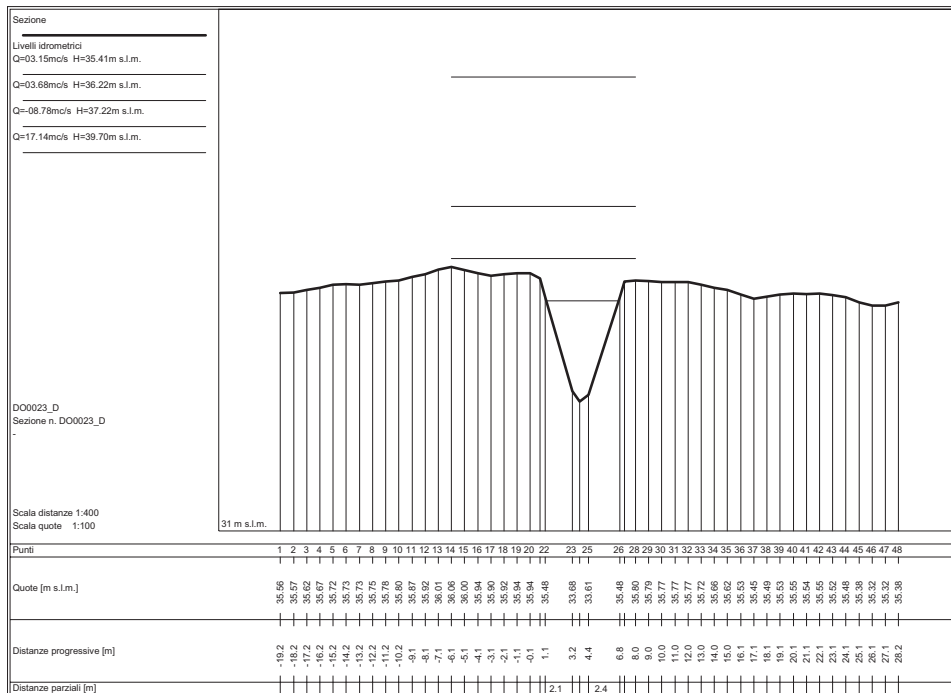


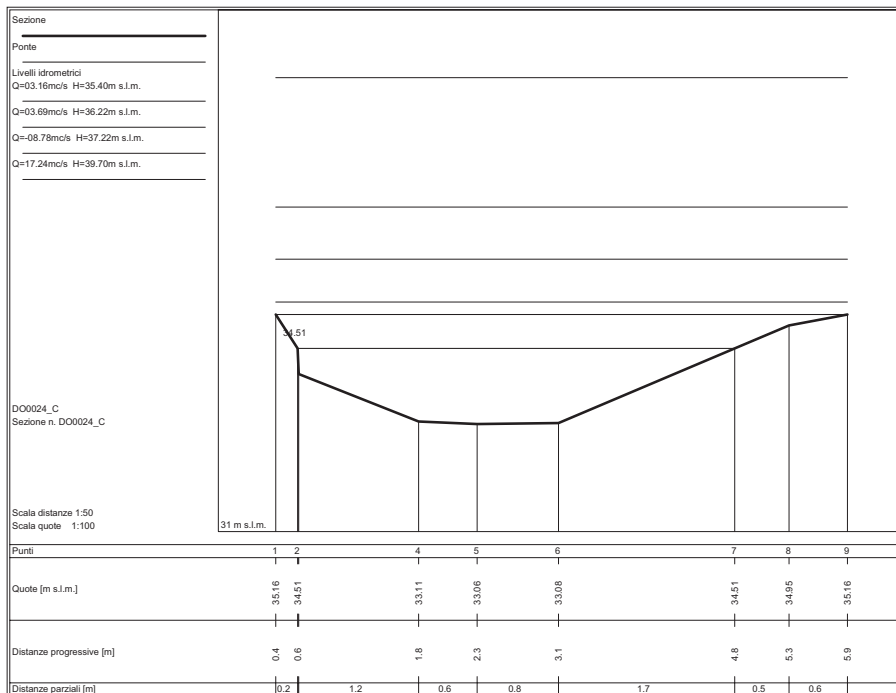
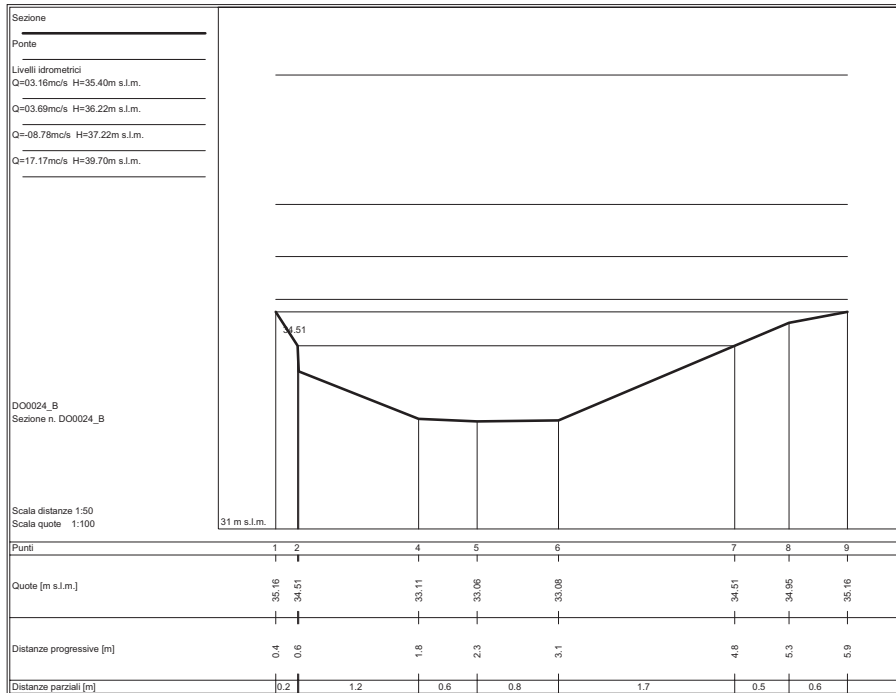


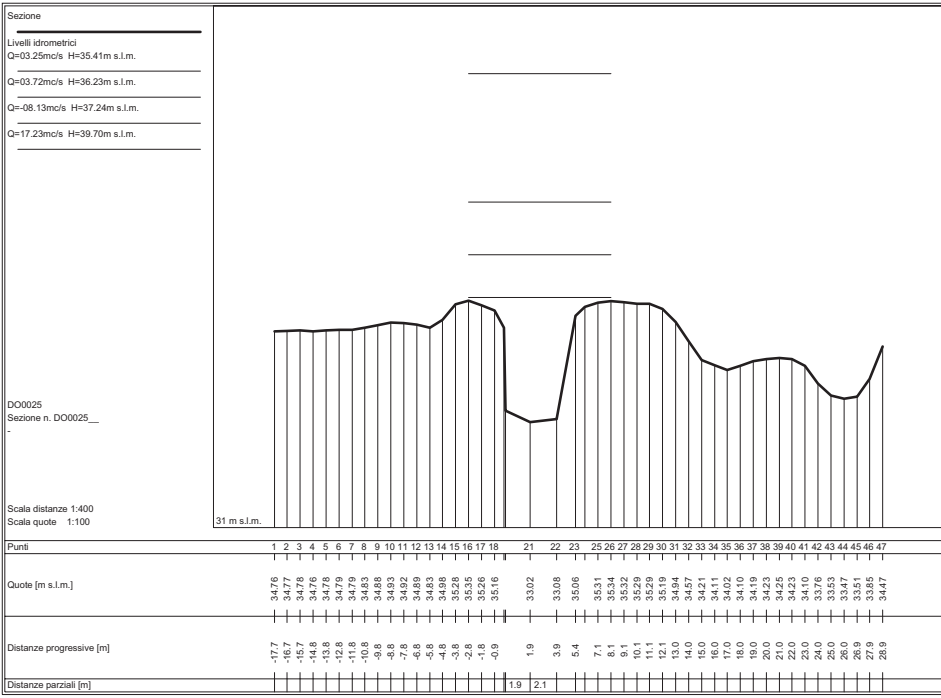
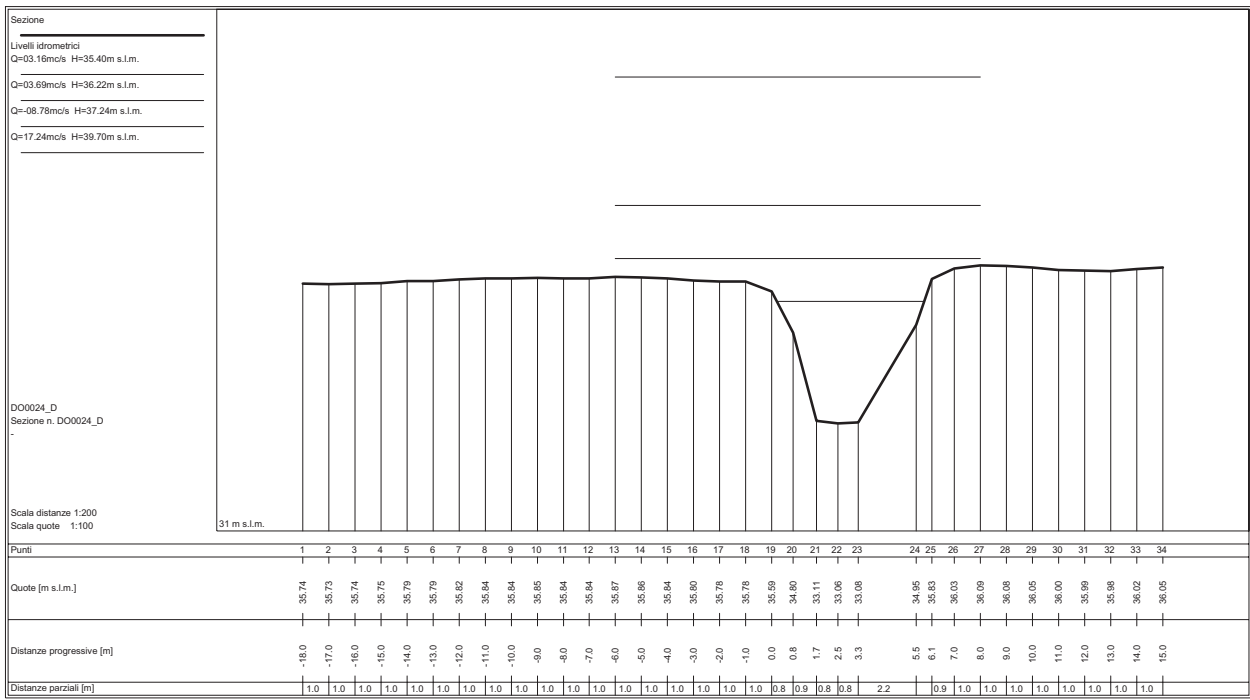






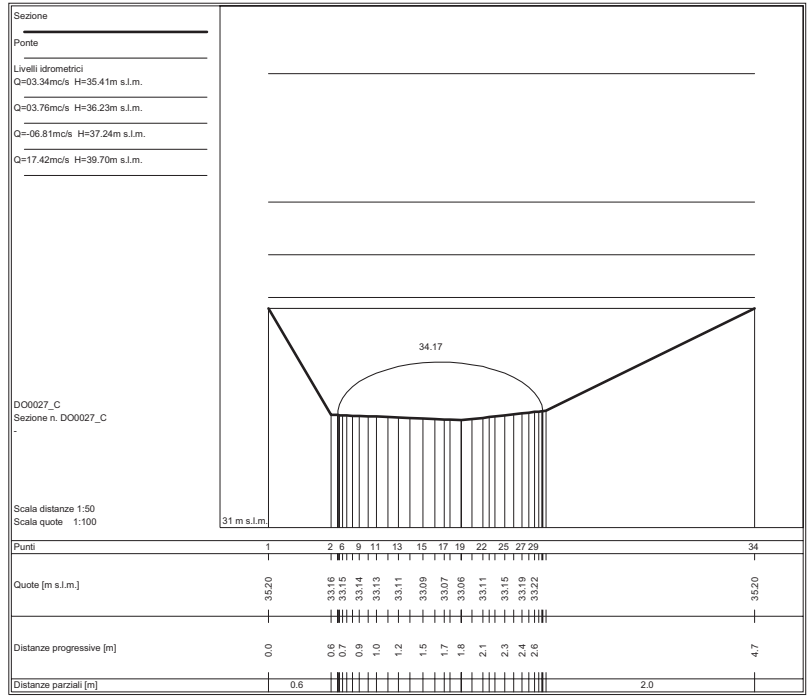
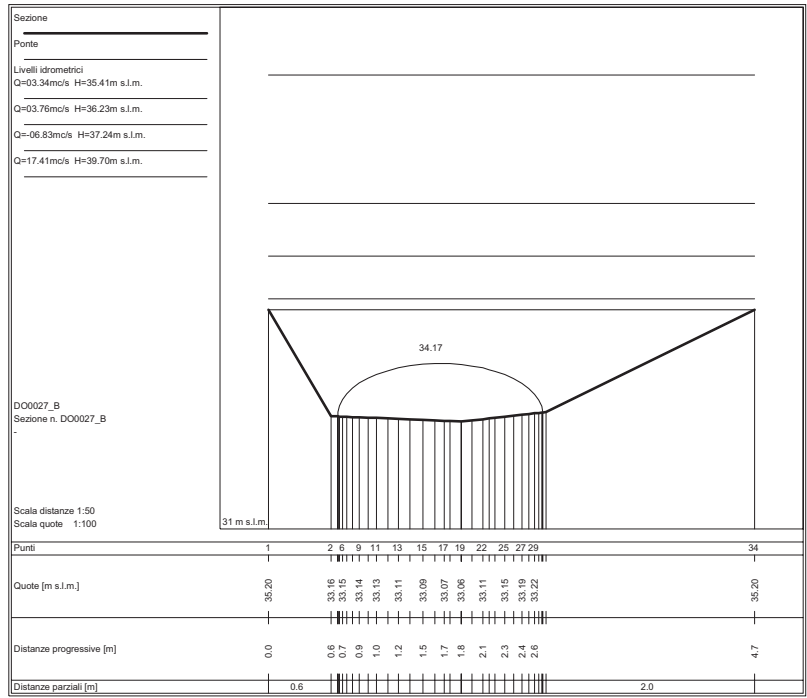






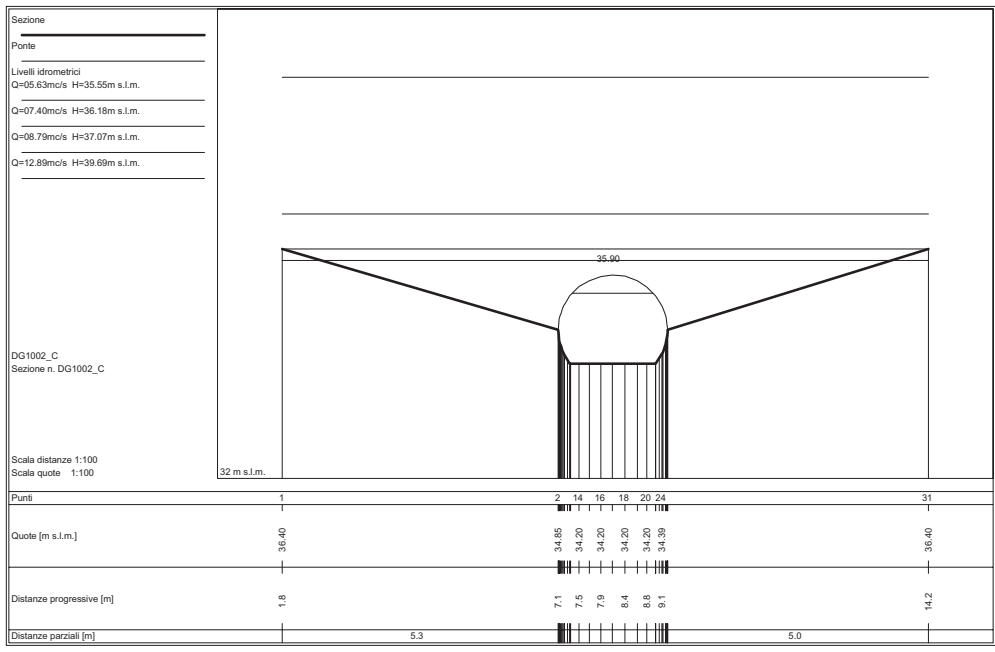
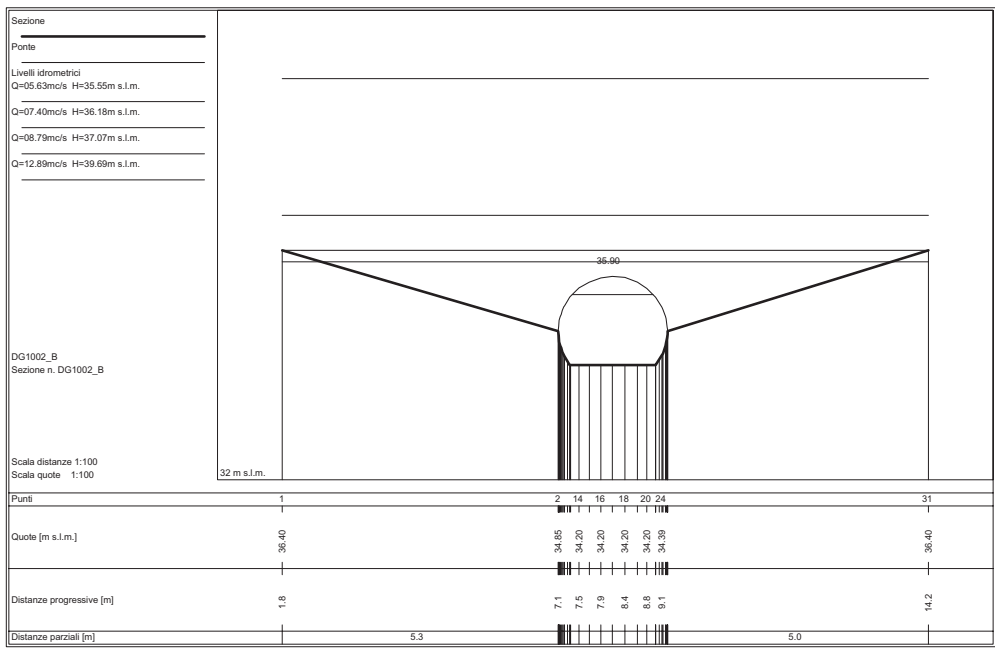








## Sezioni fluviali Fosso Dogaione

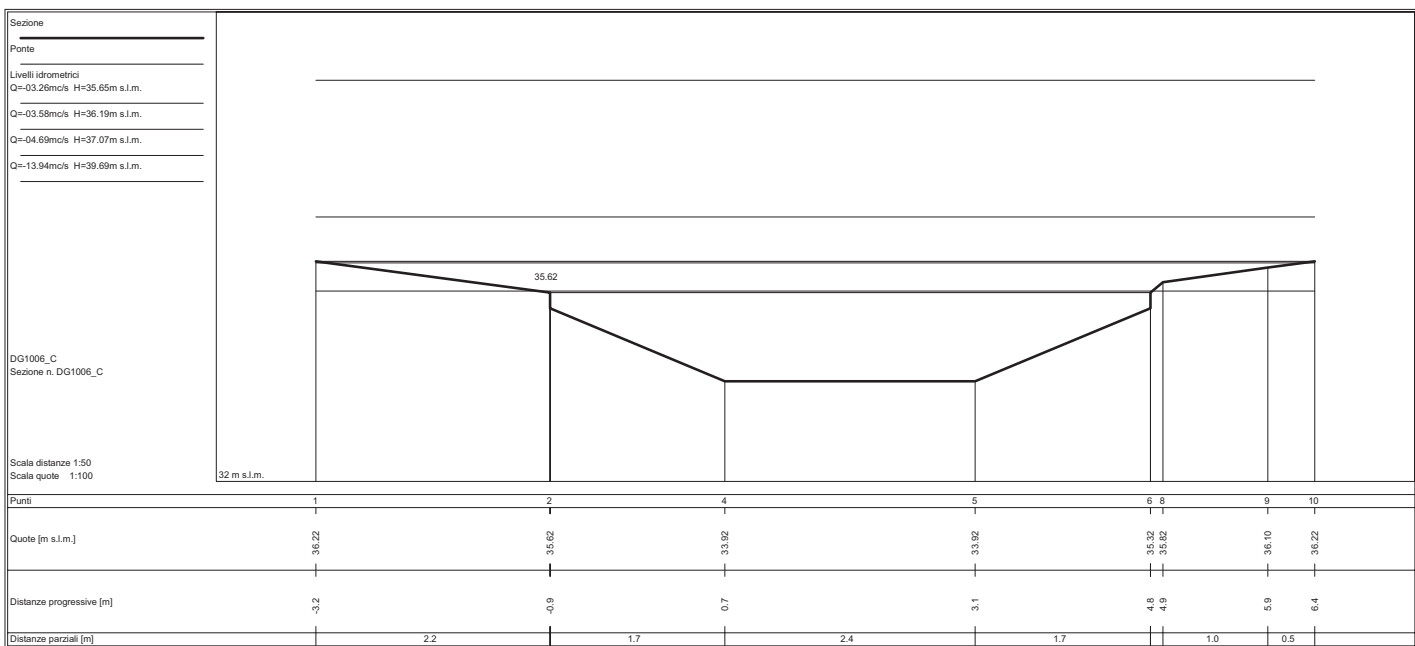
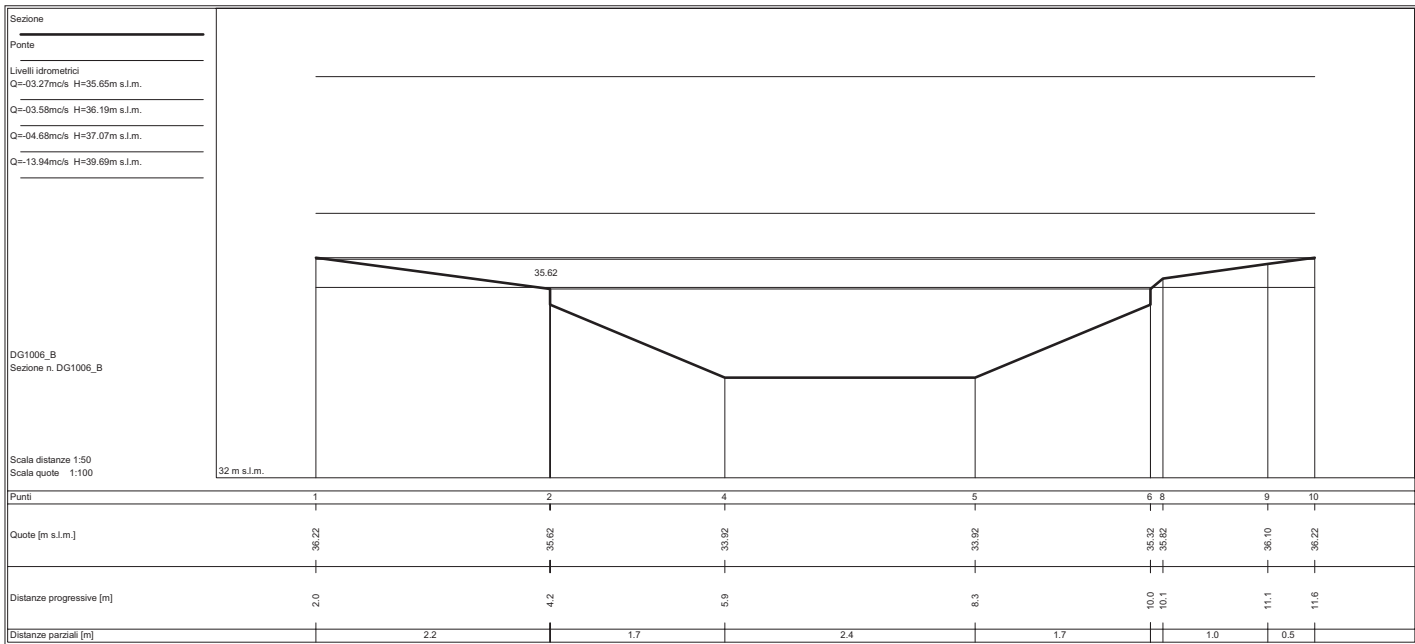






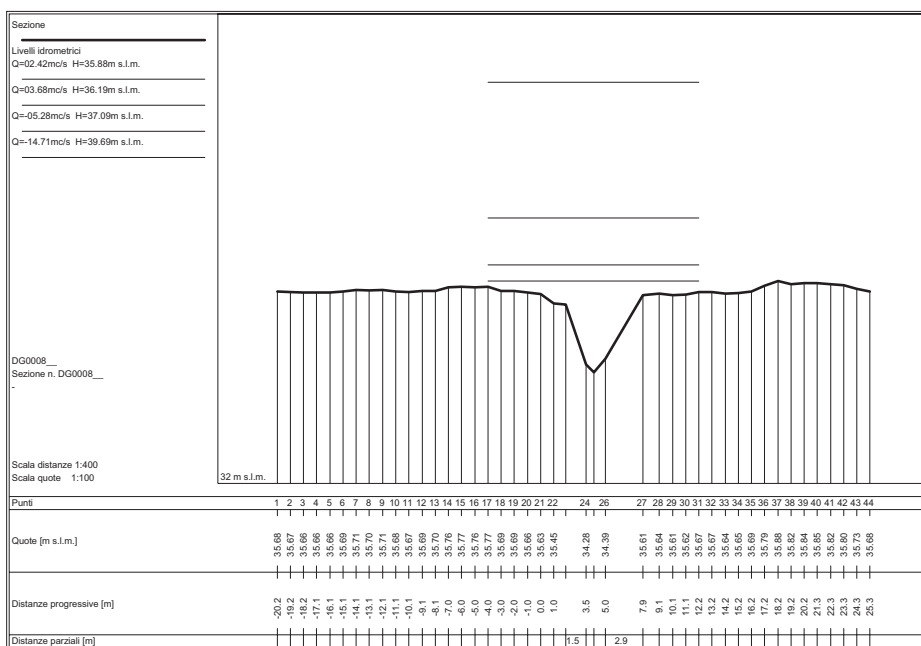
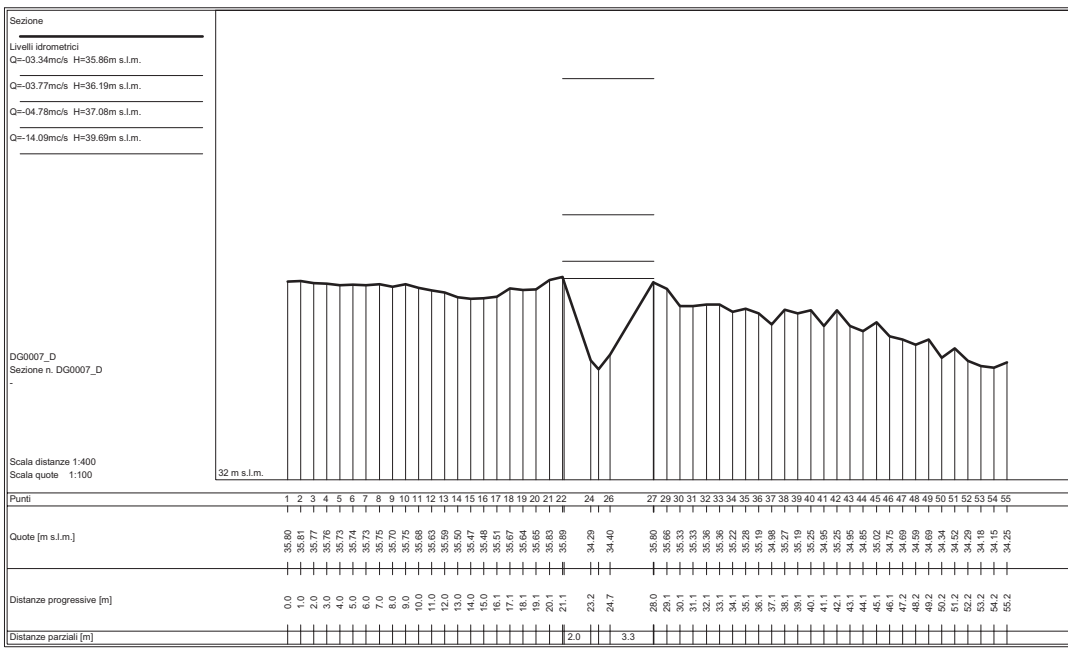


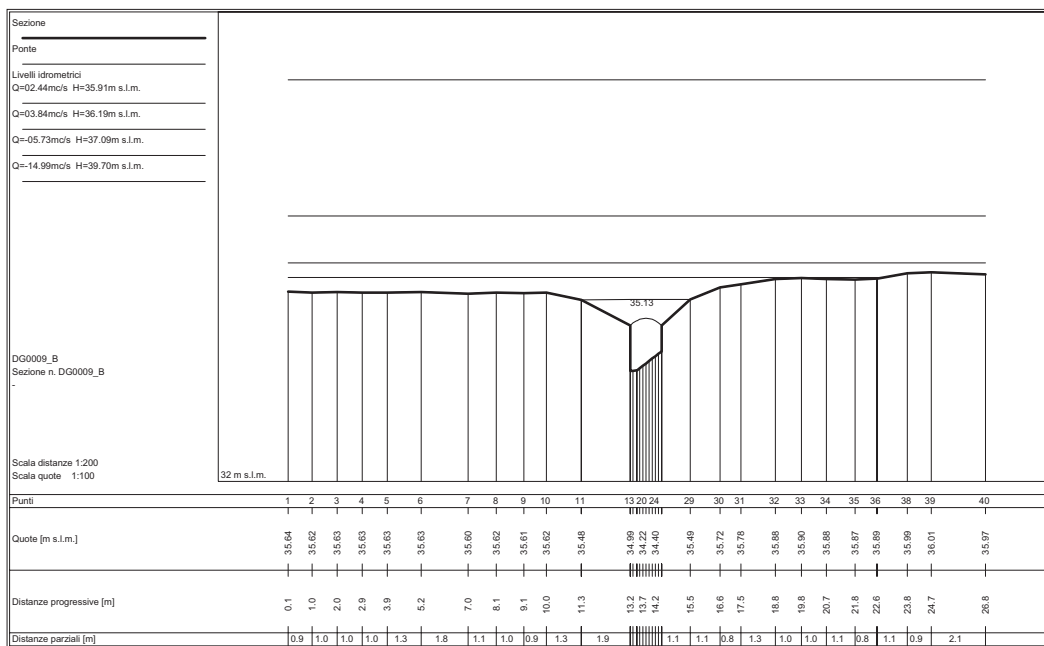
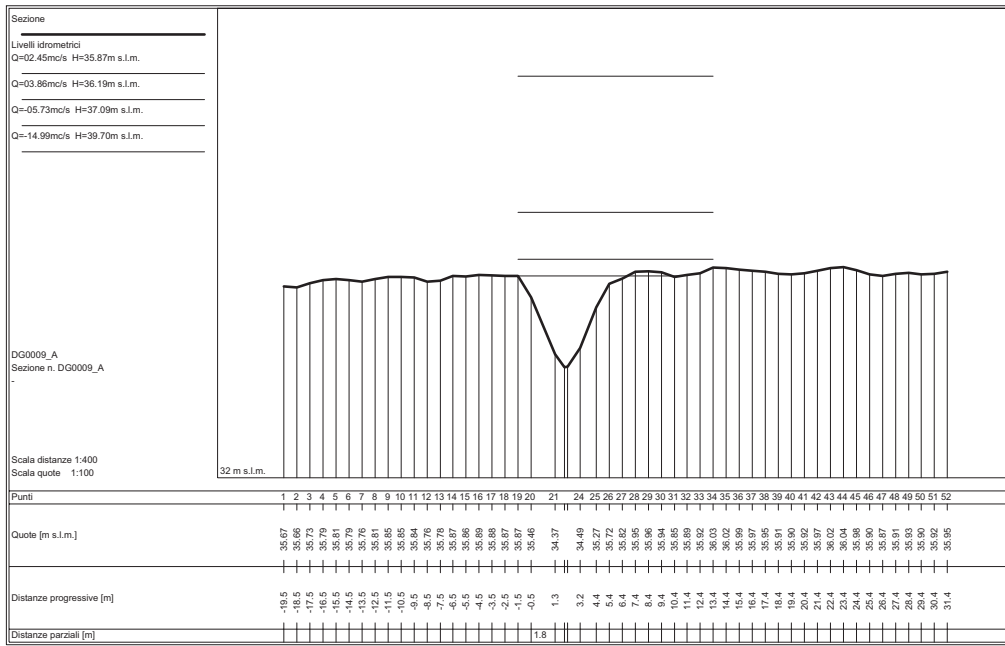


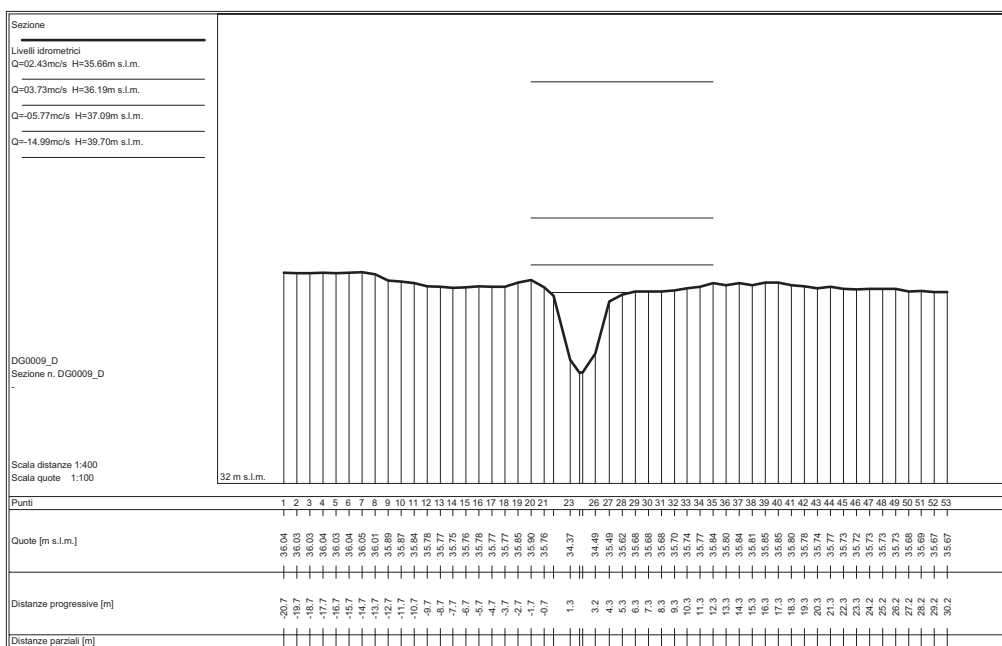
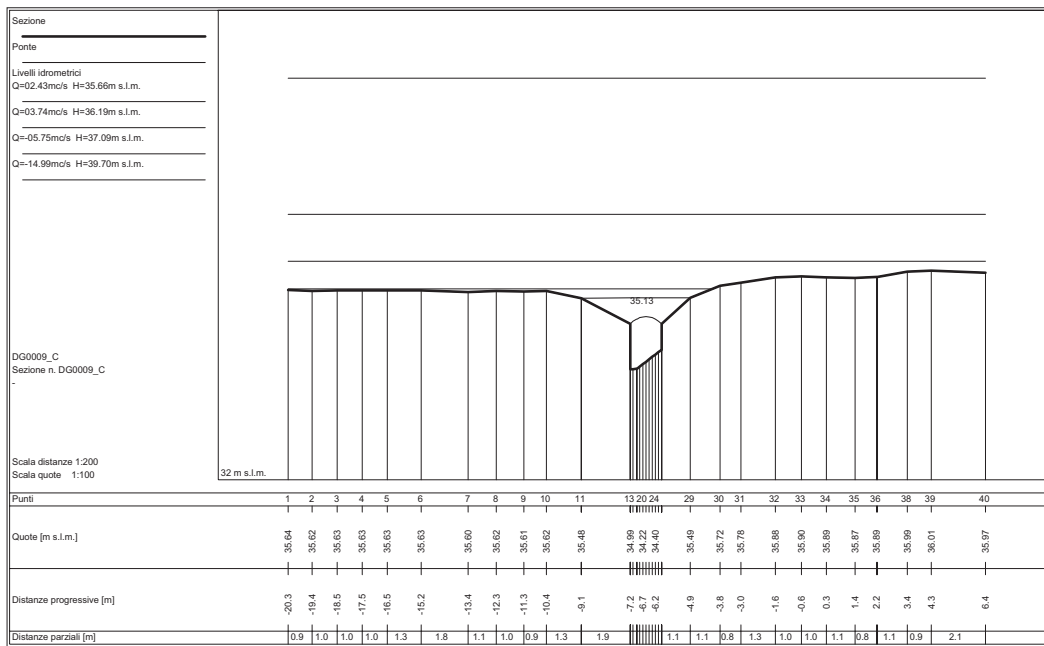


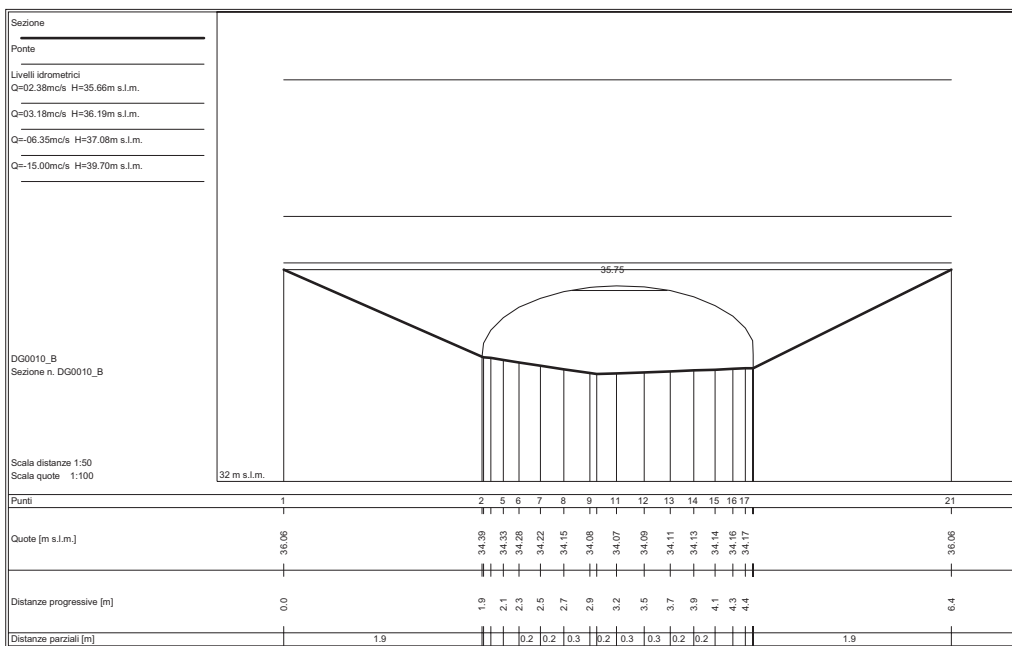
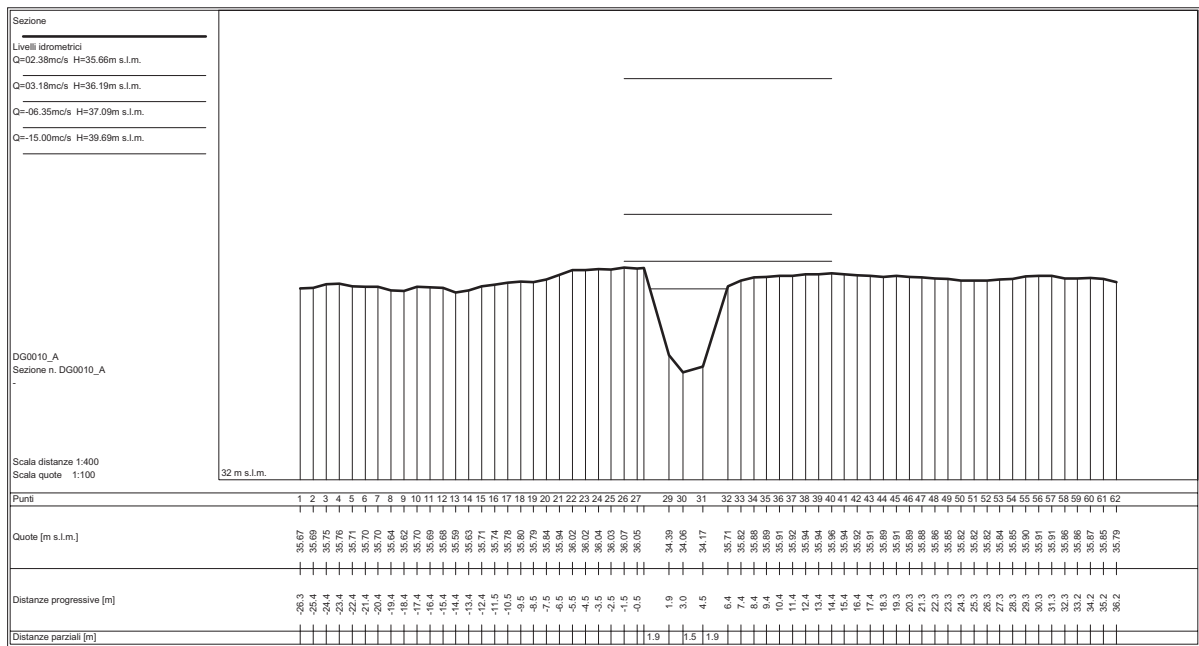






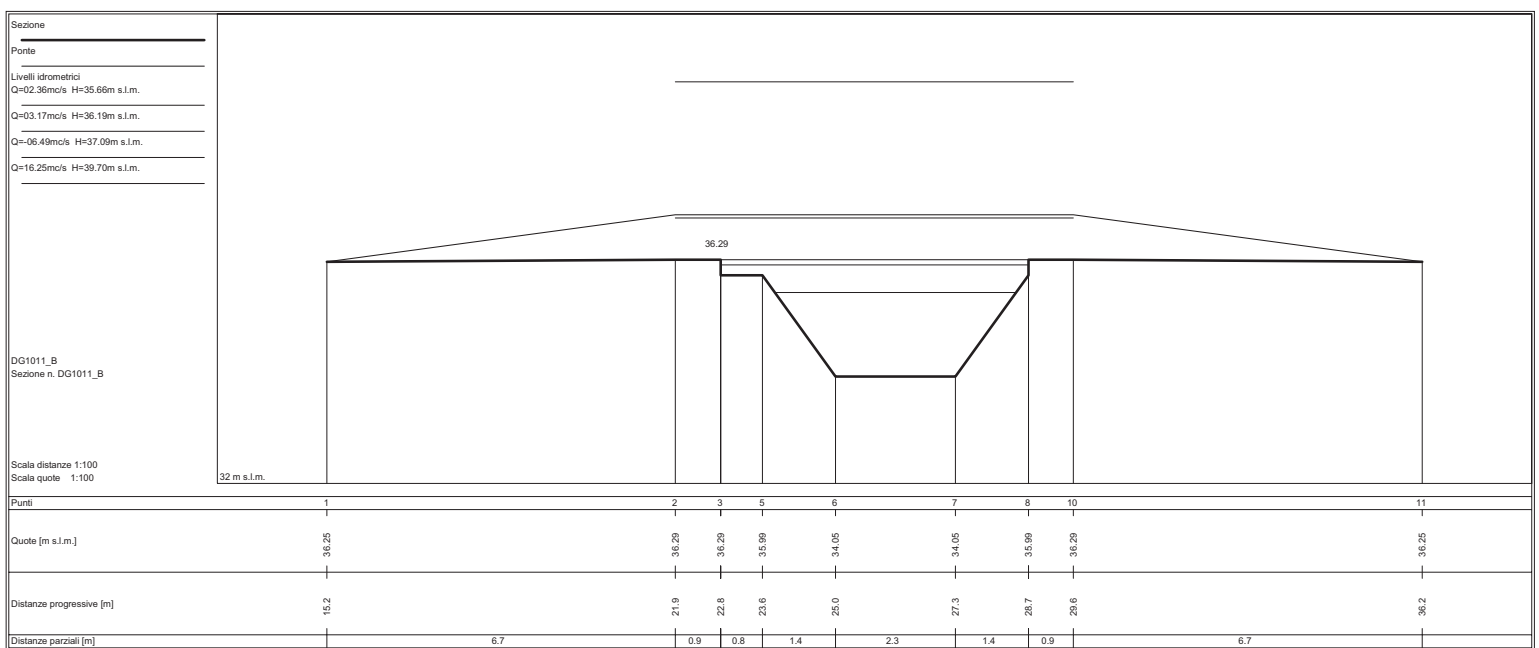
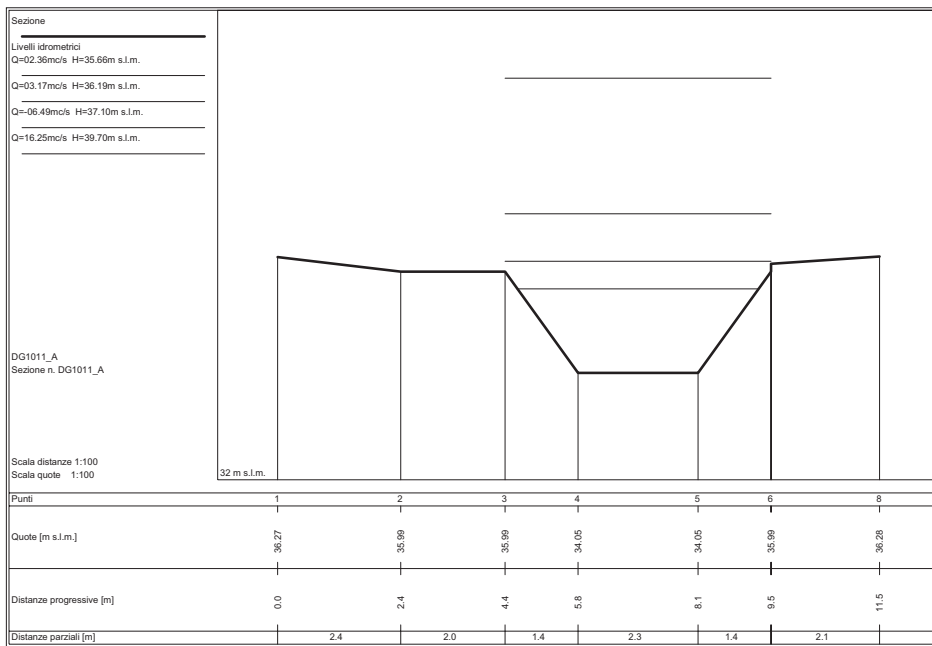


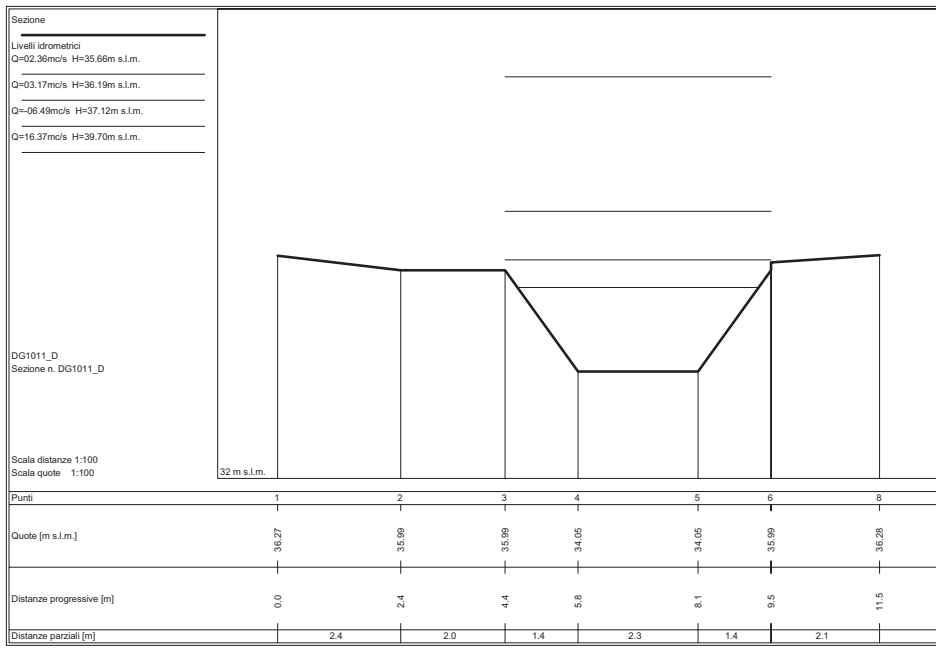
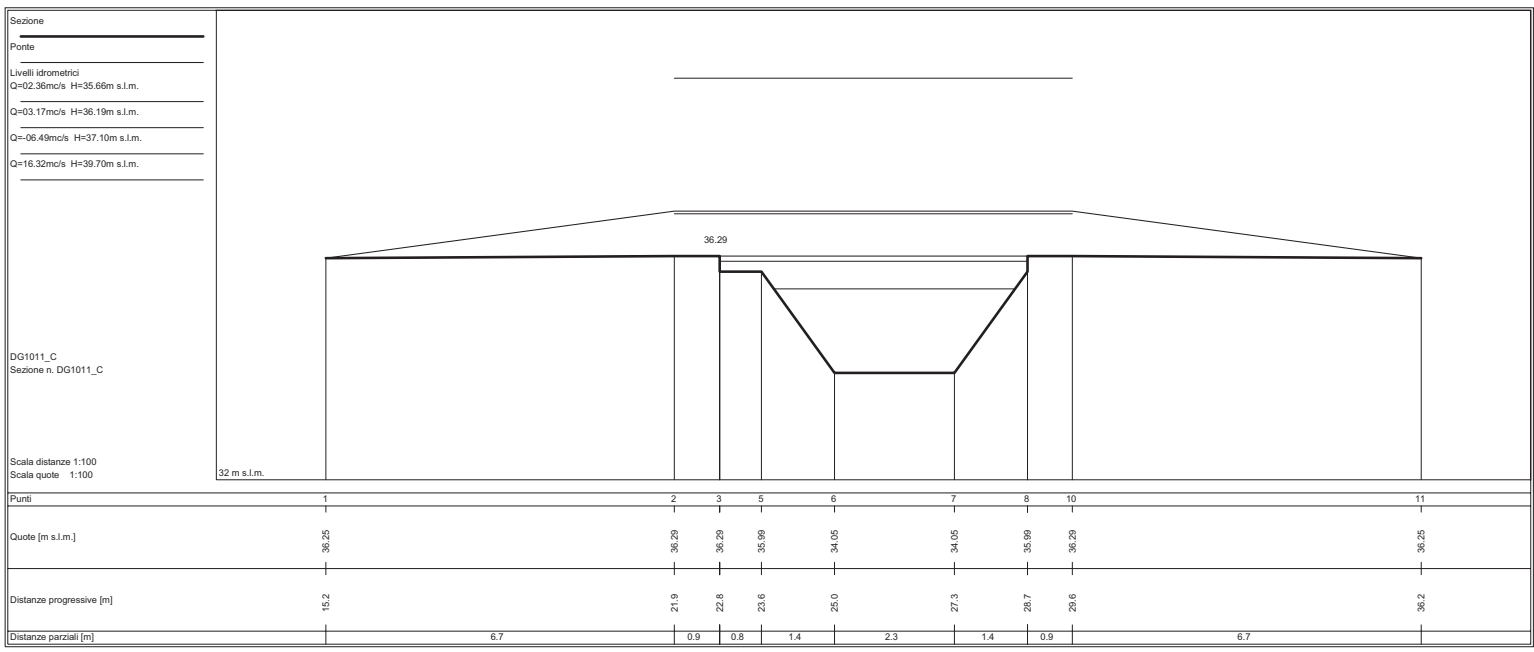


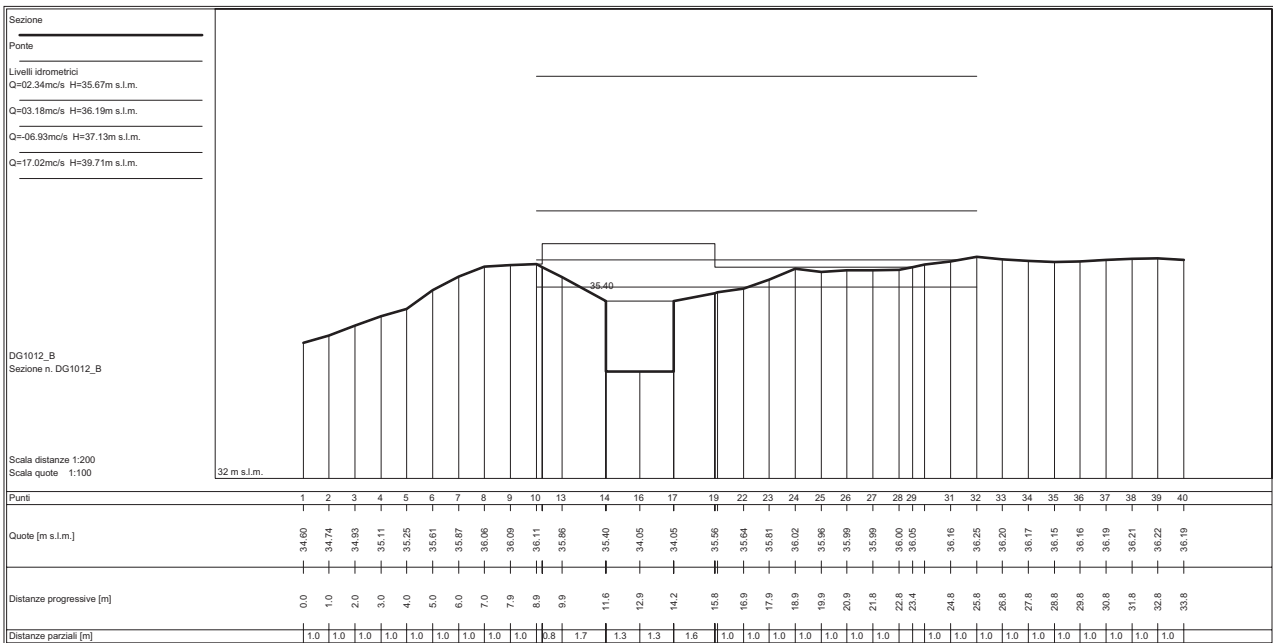
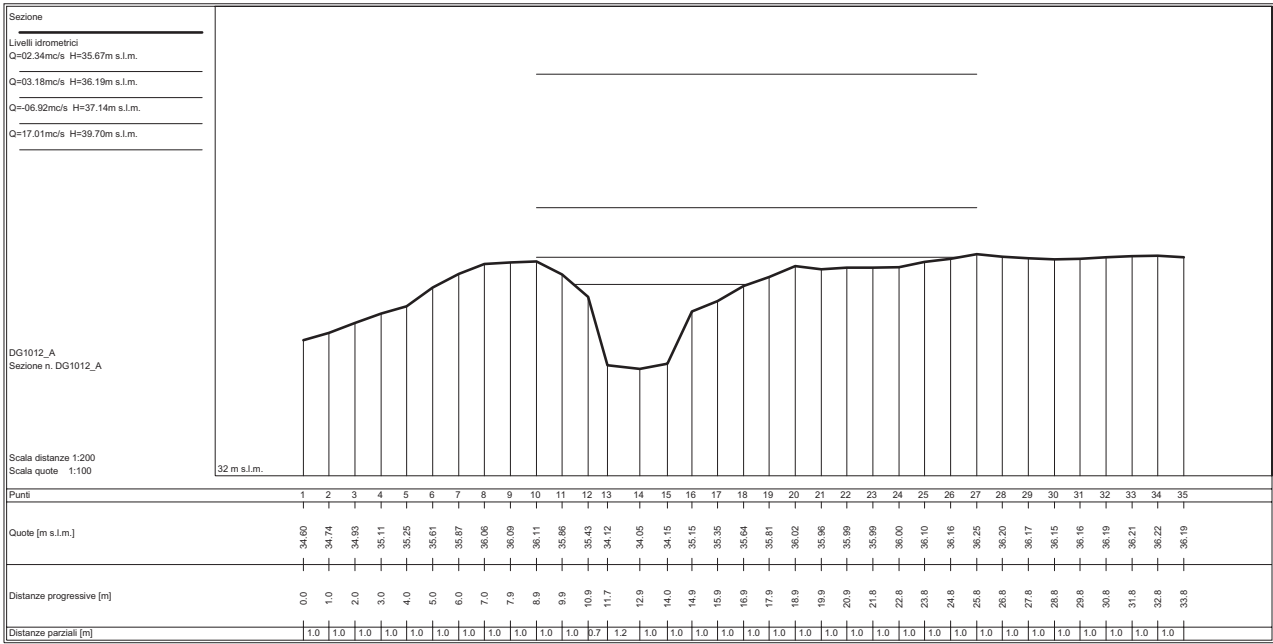


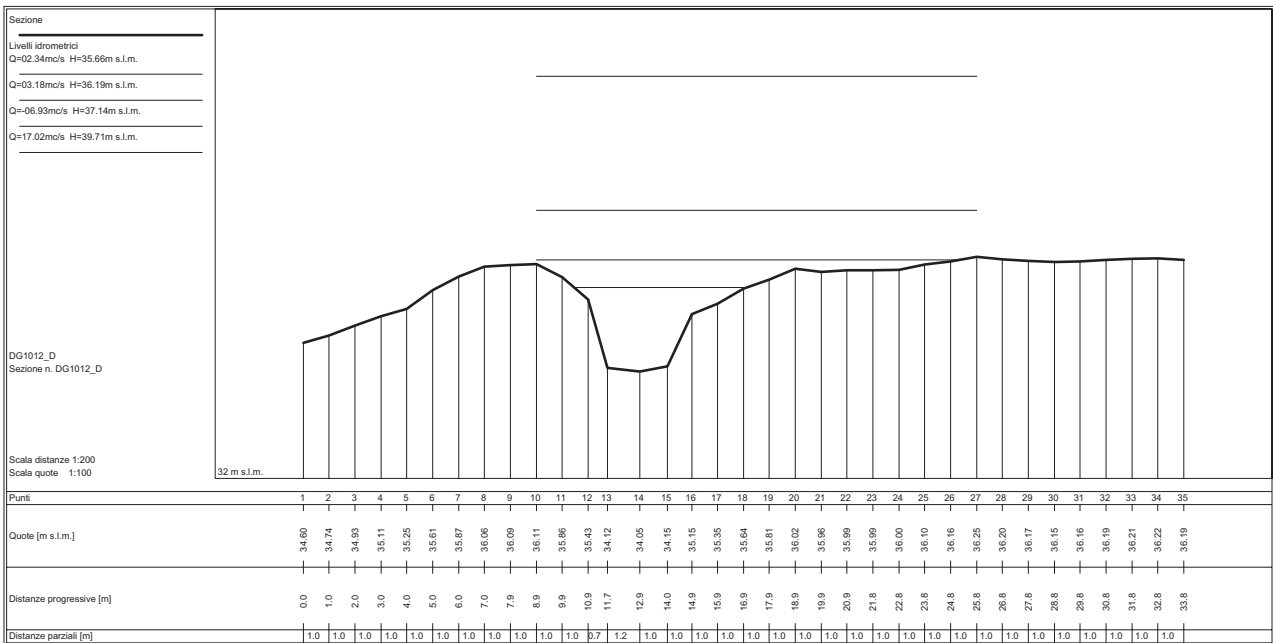
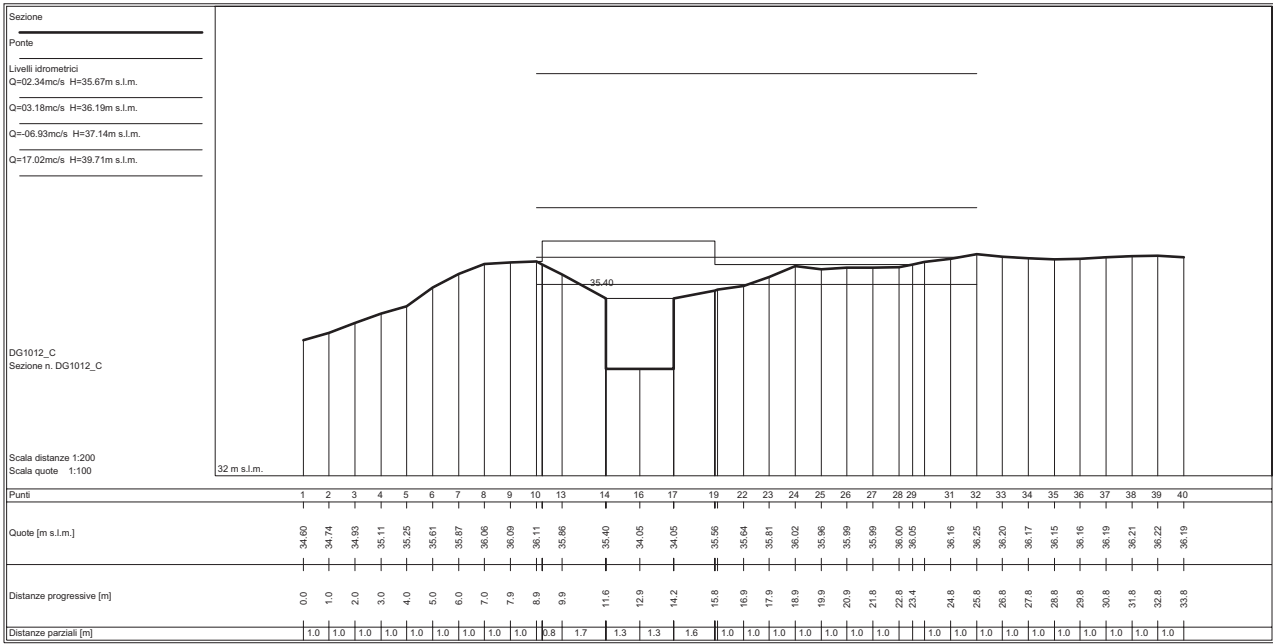


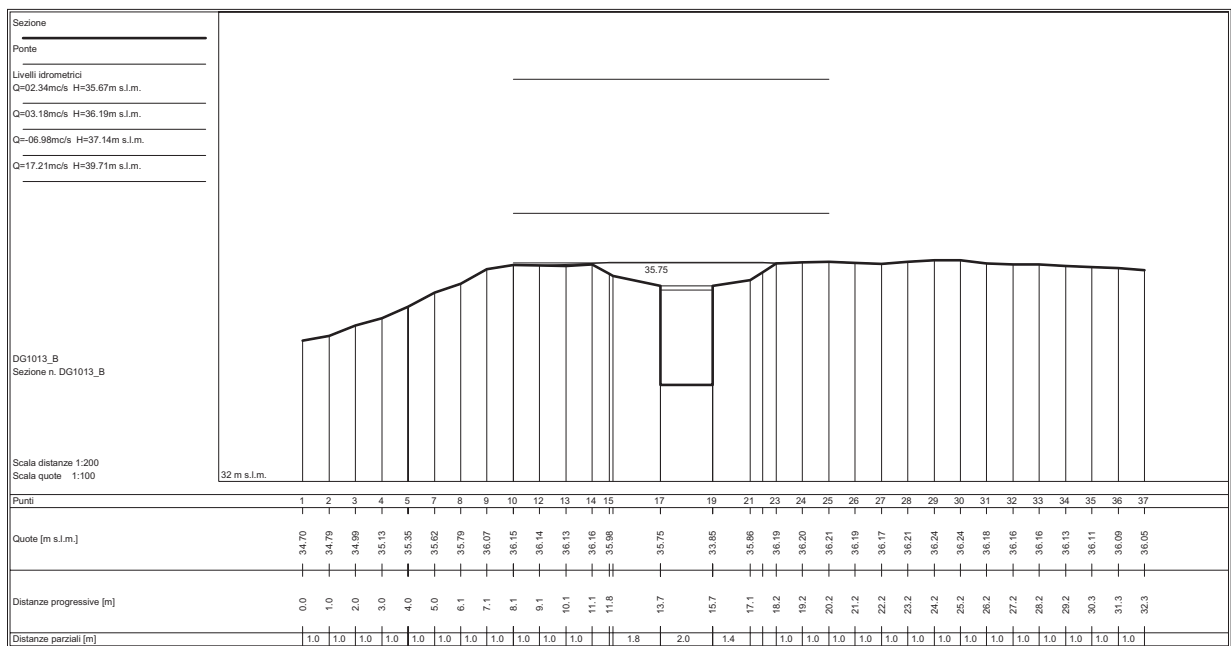
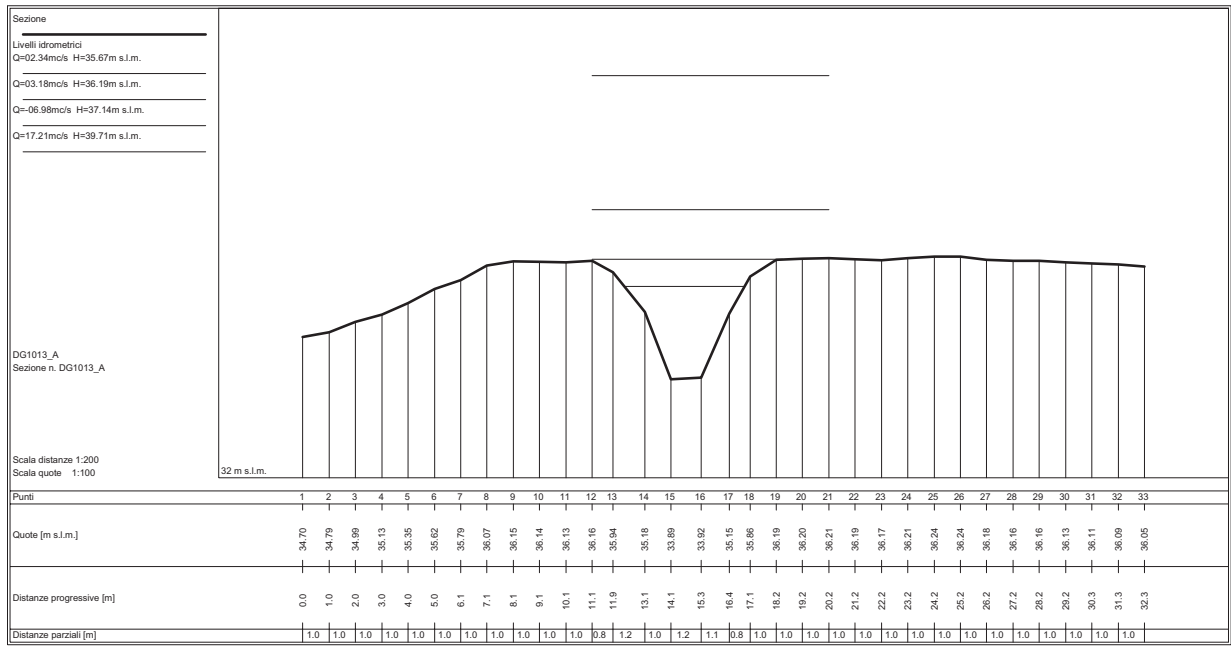


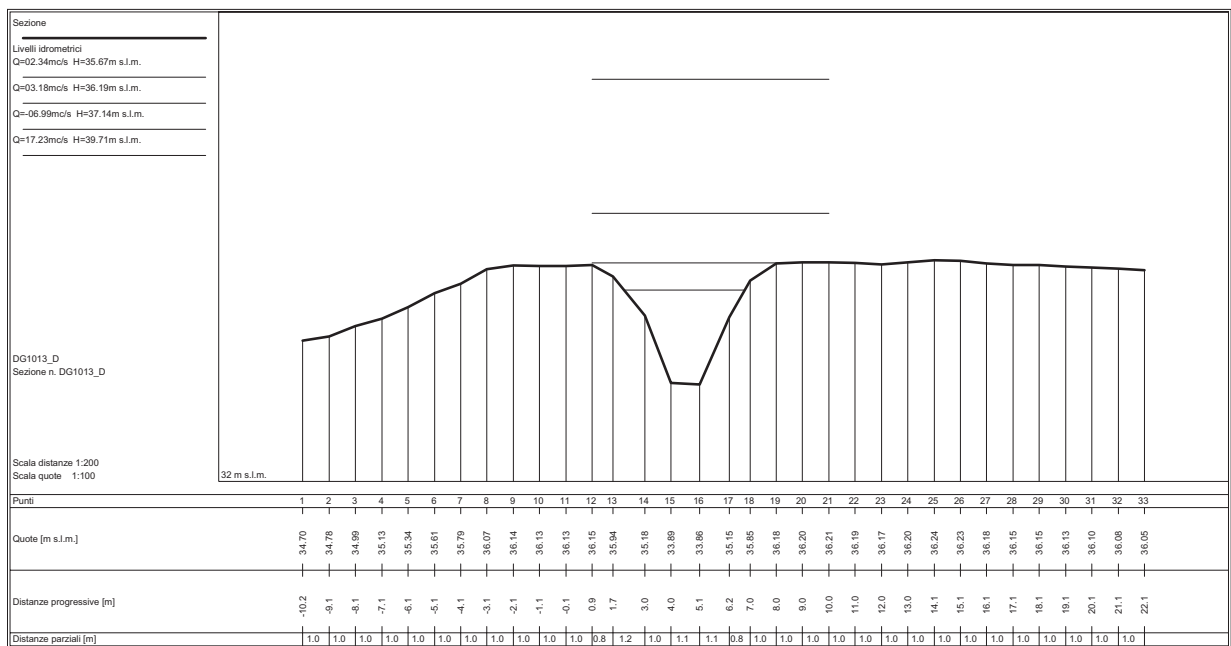
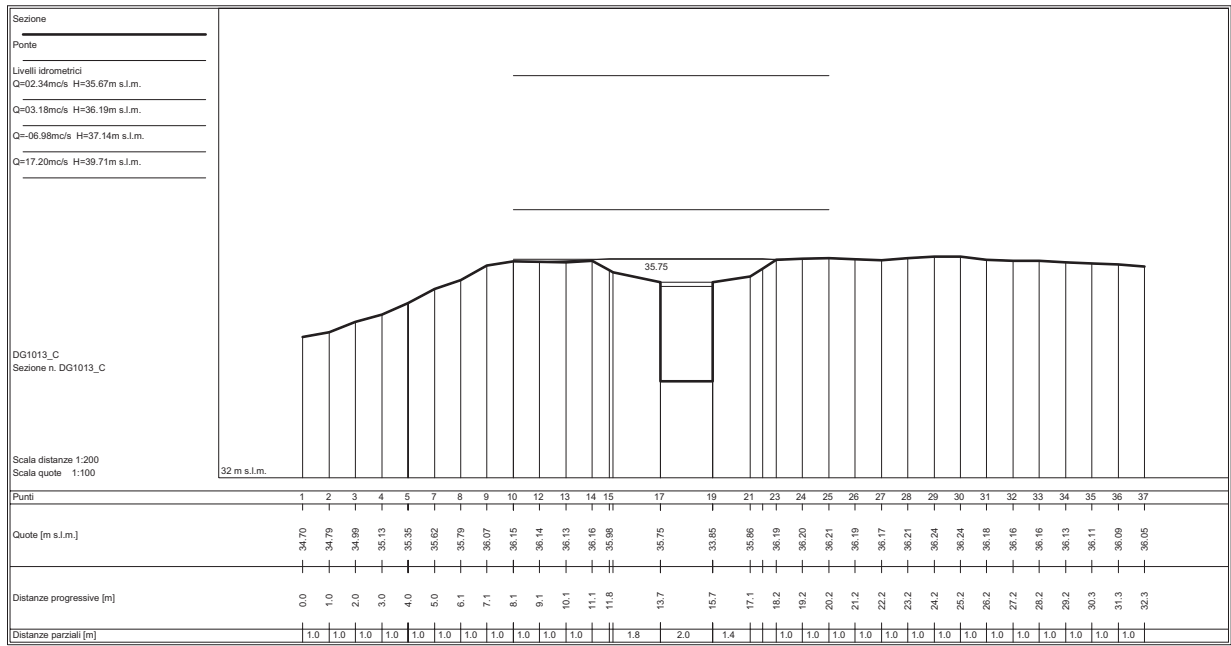












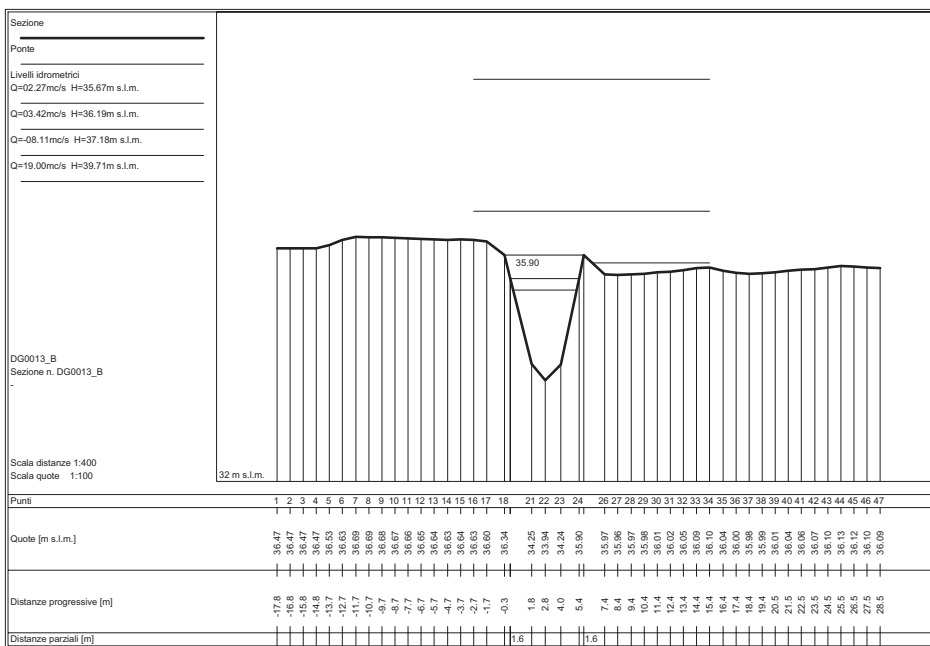
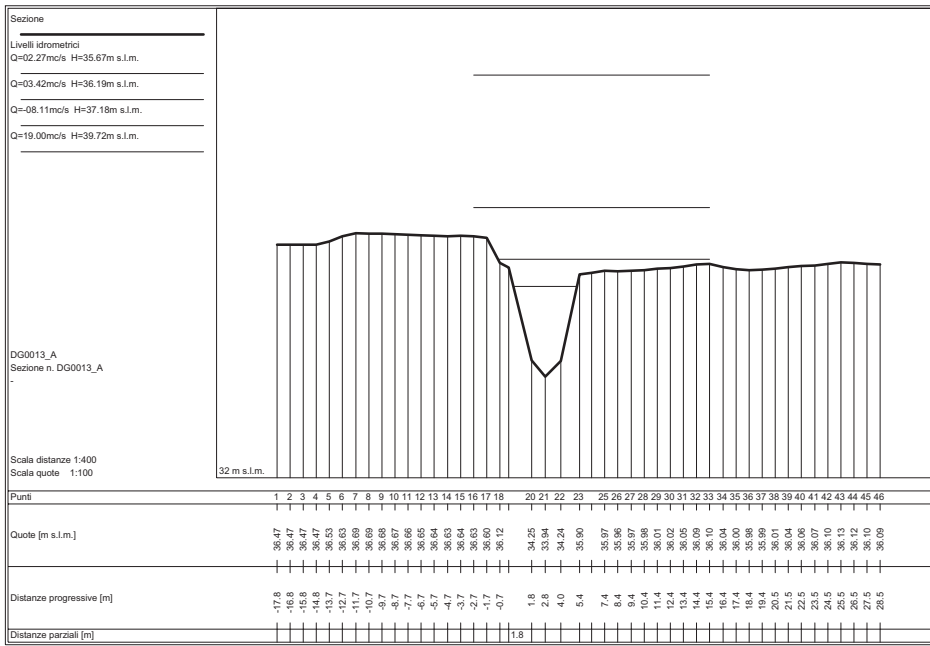


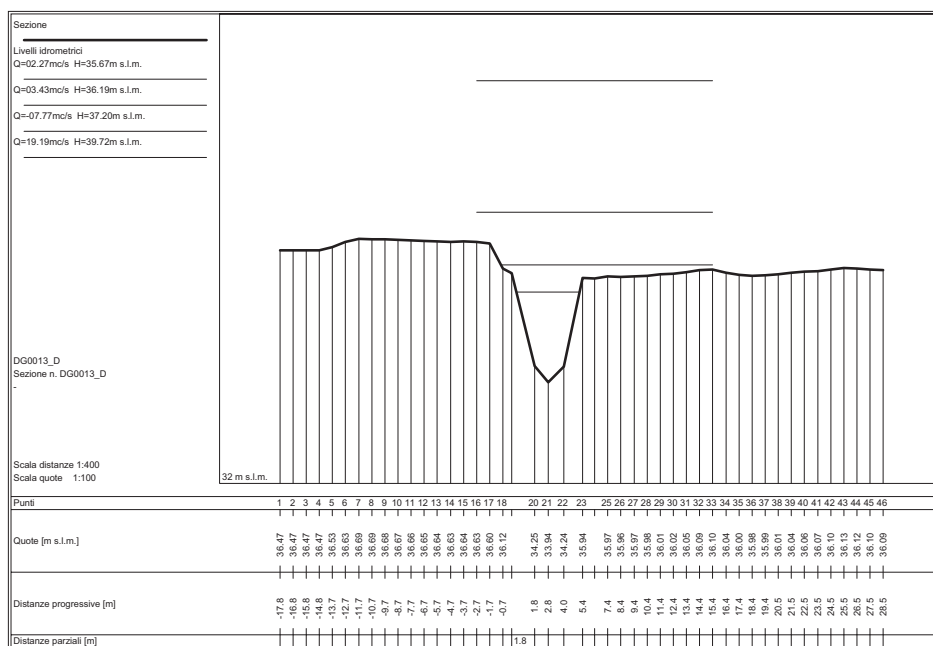
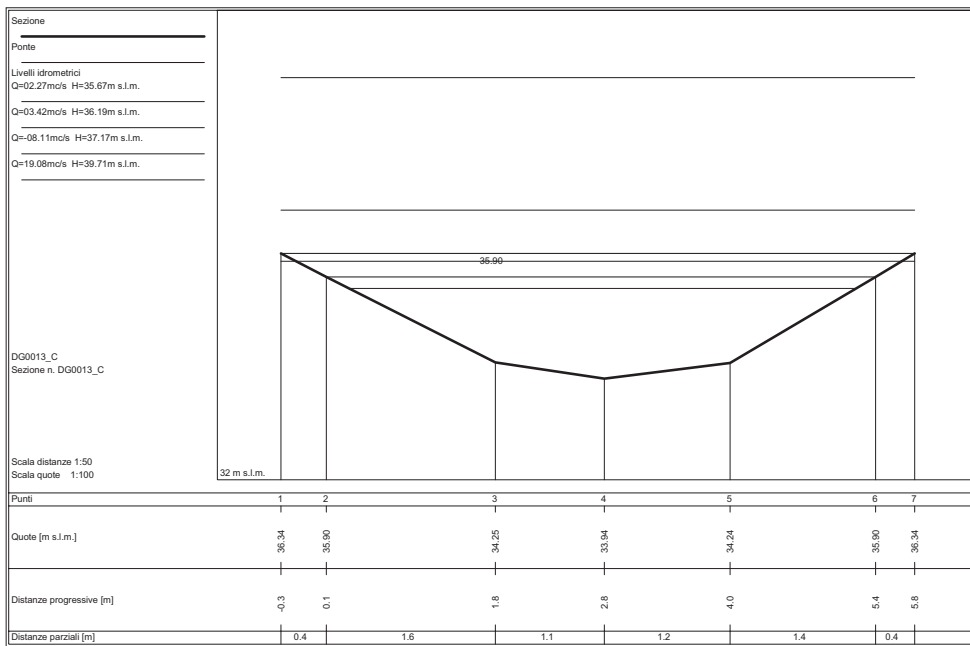


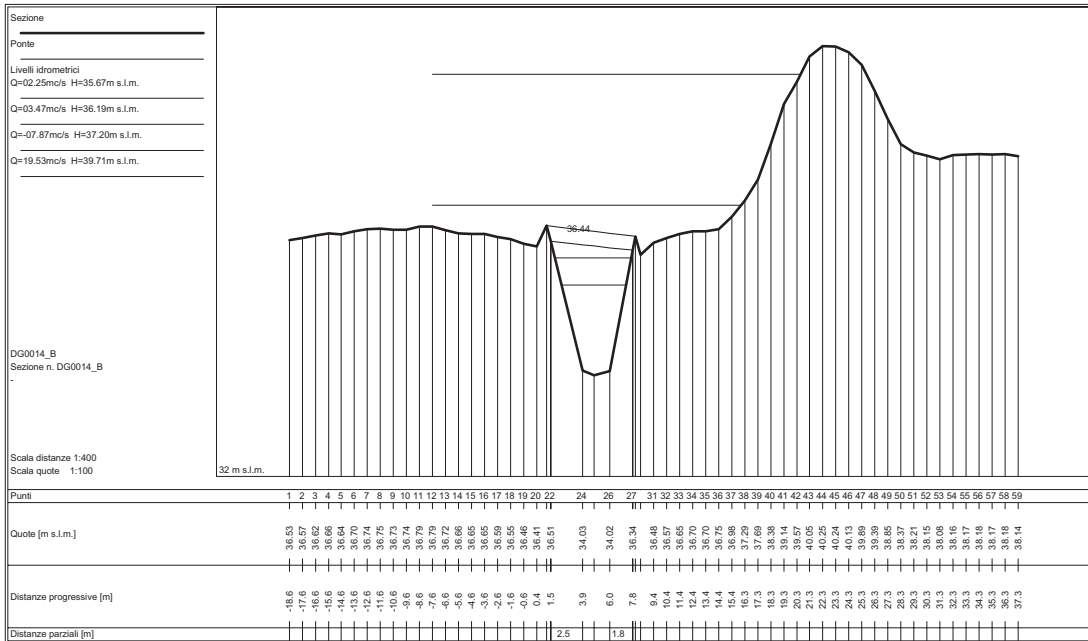
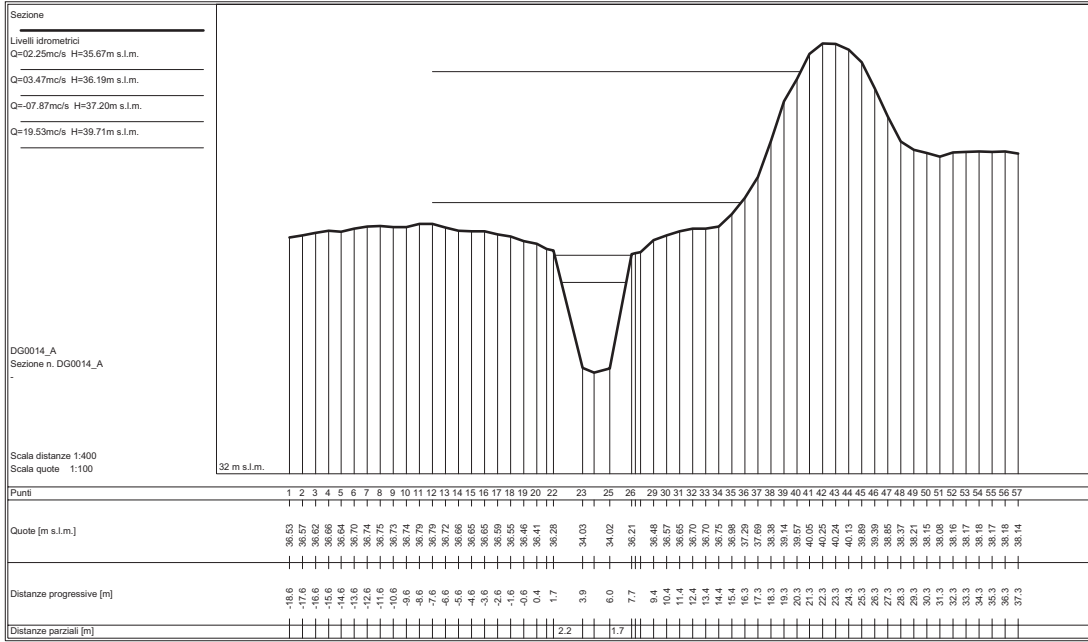




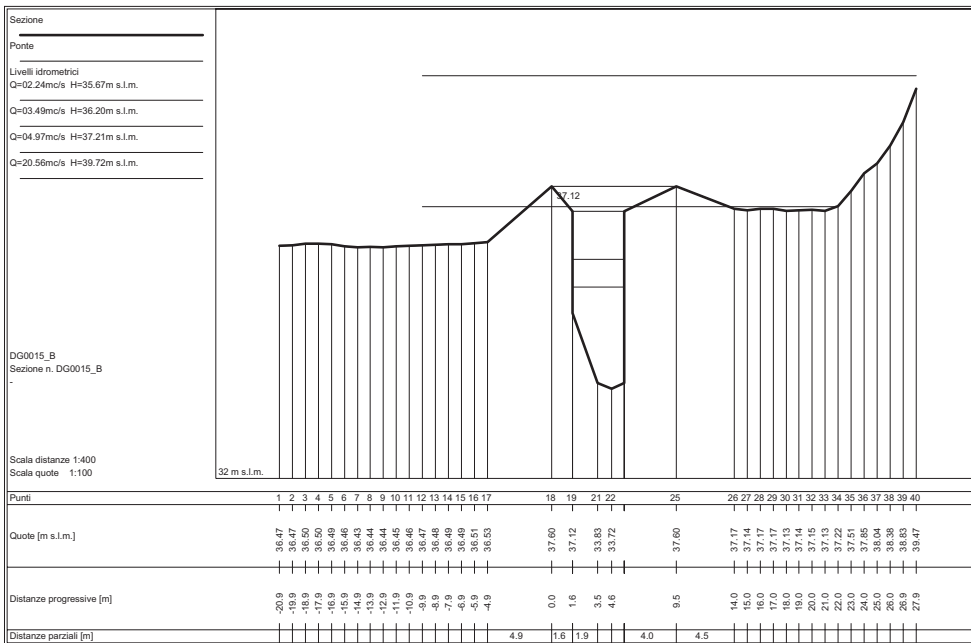
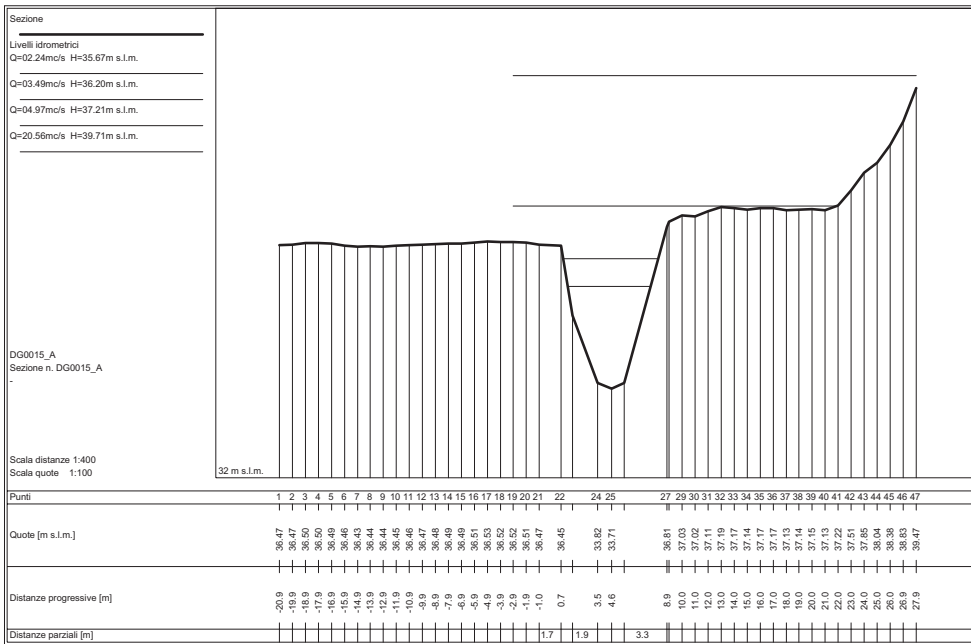


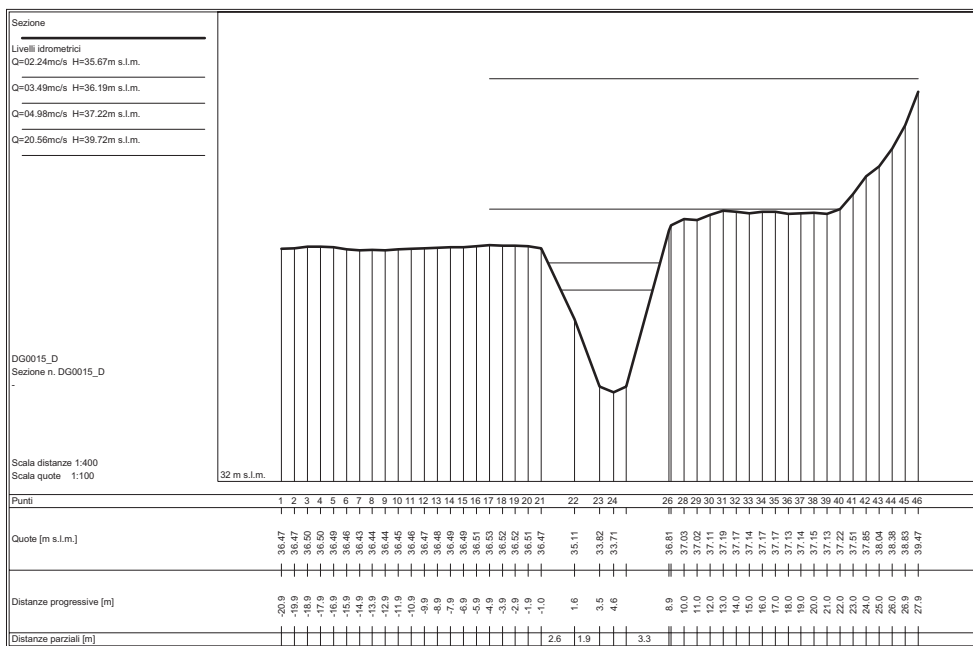
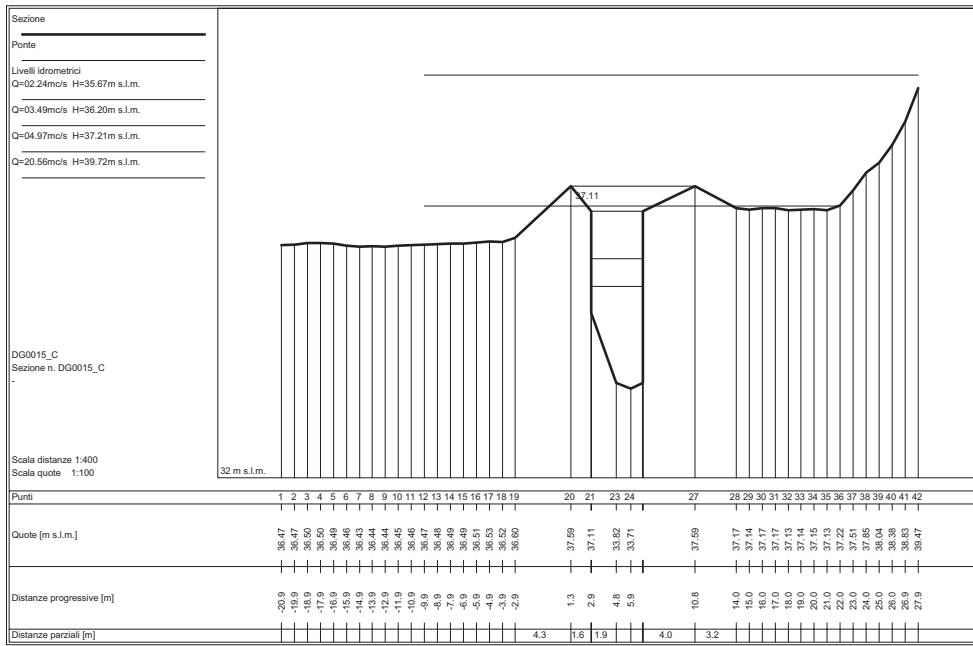




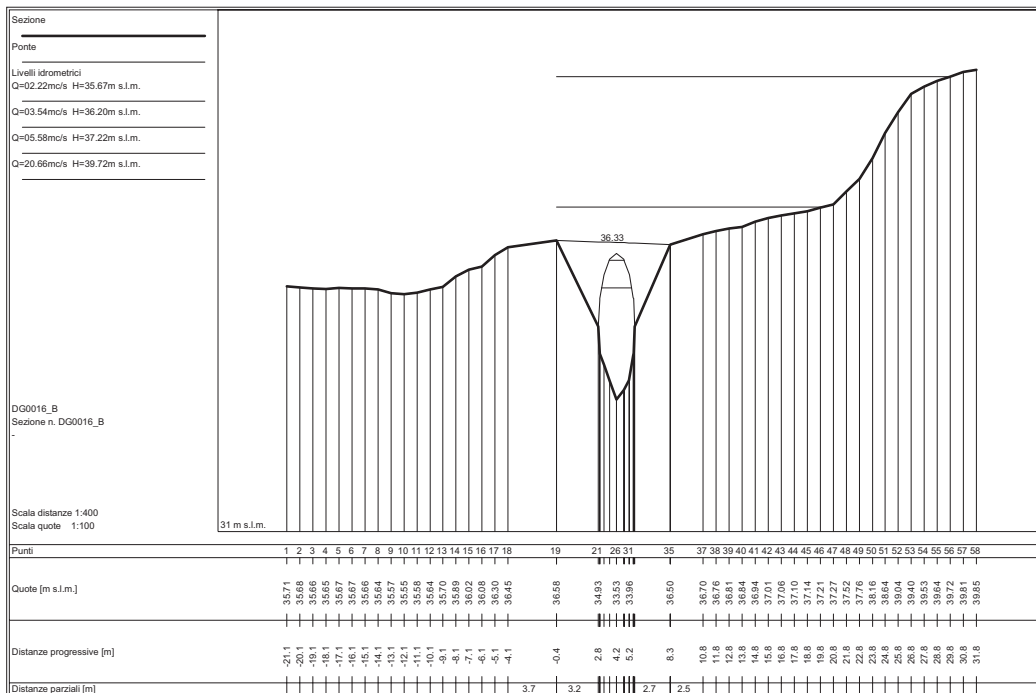
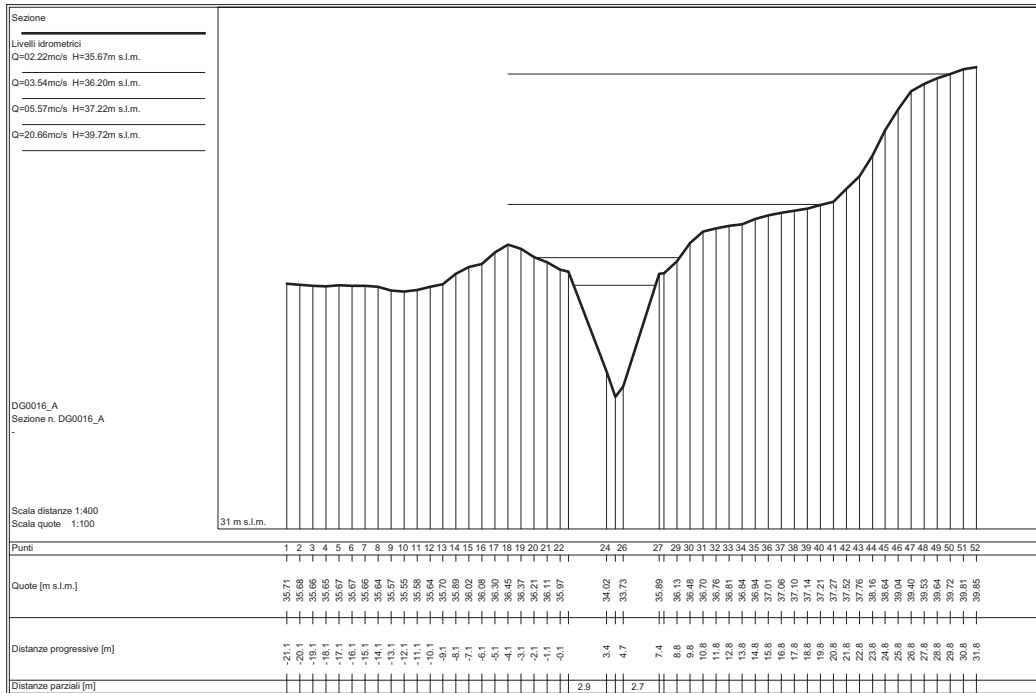








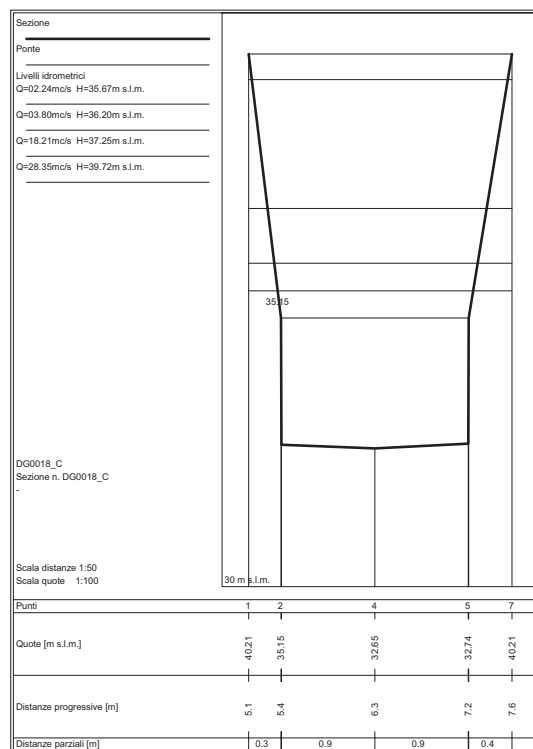
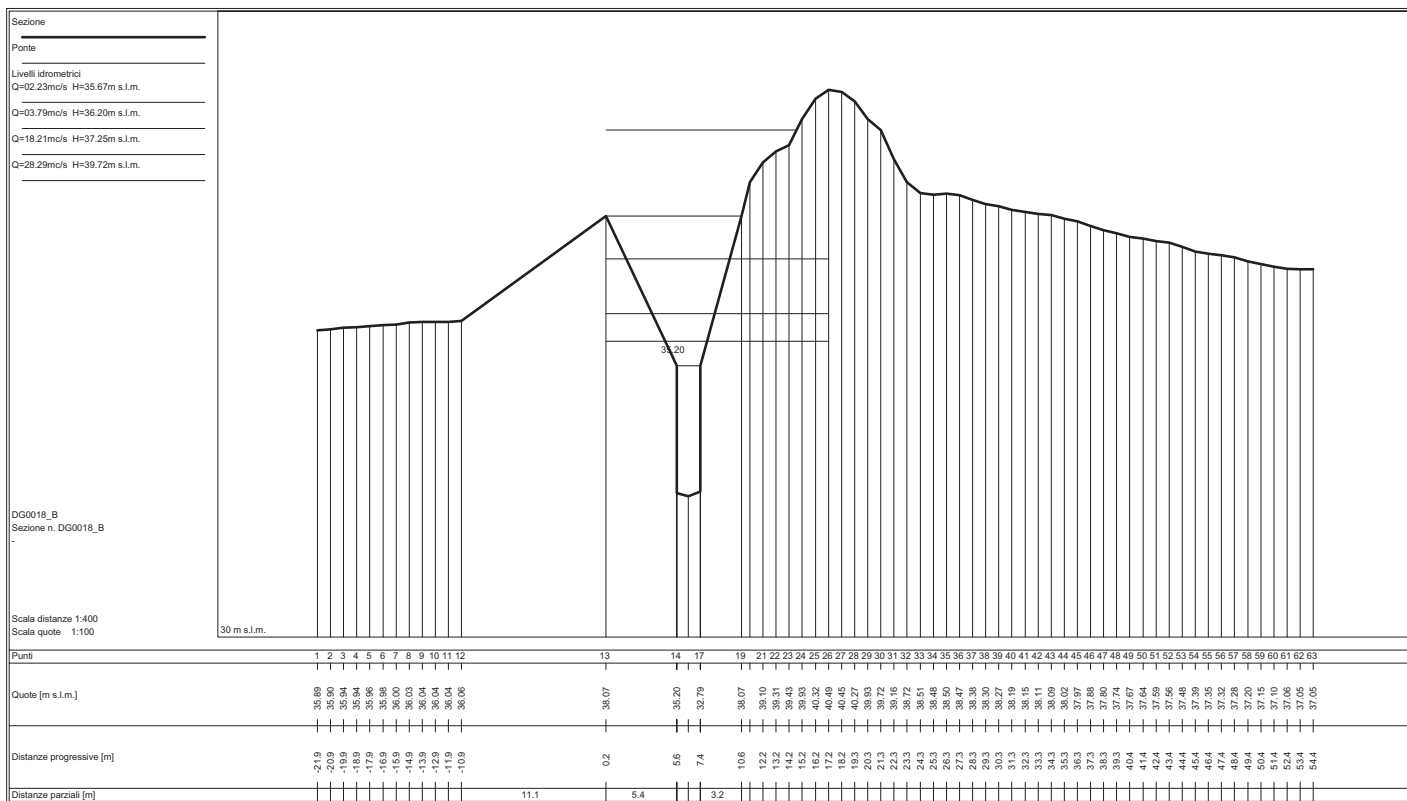


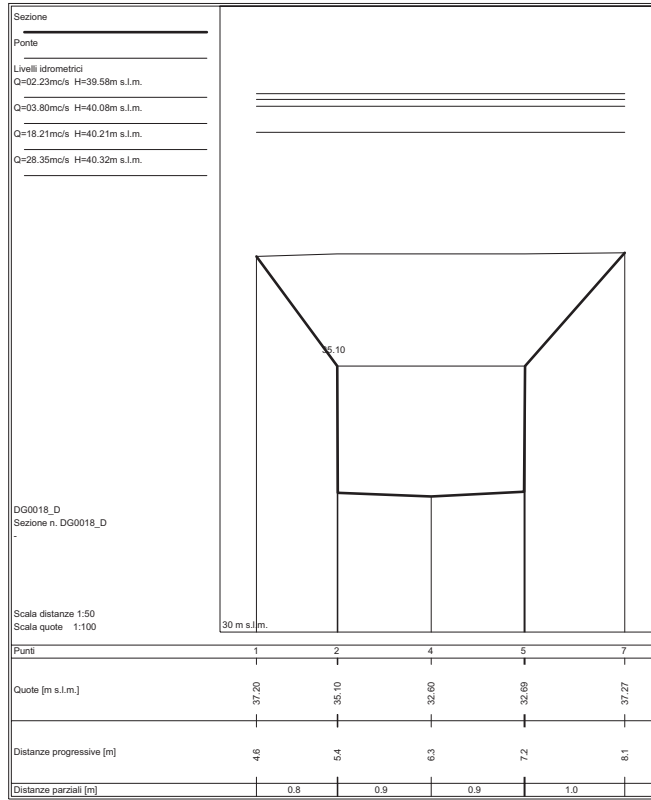




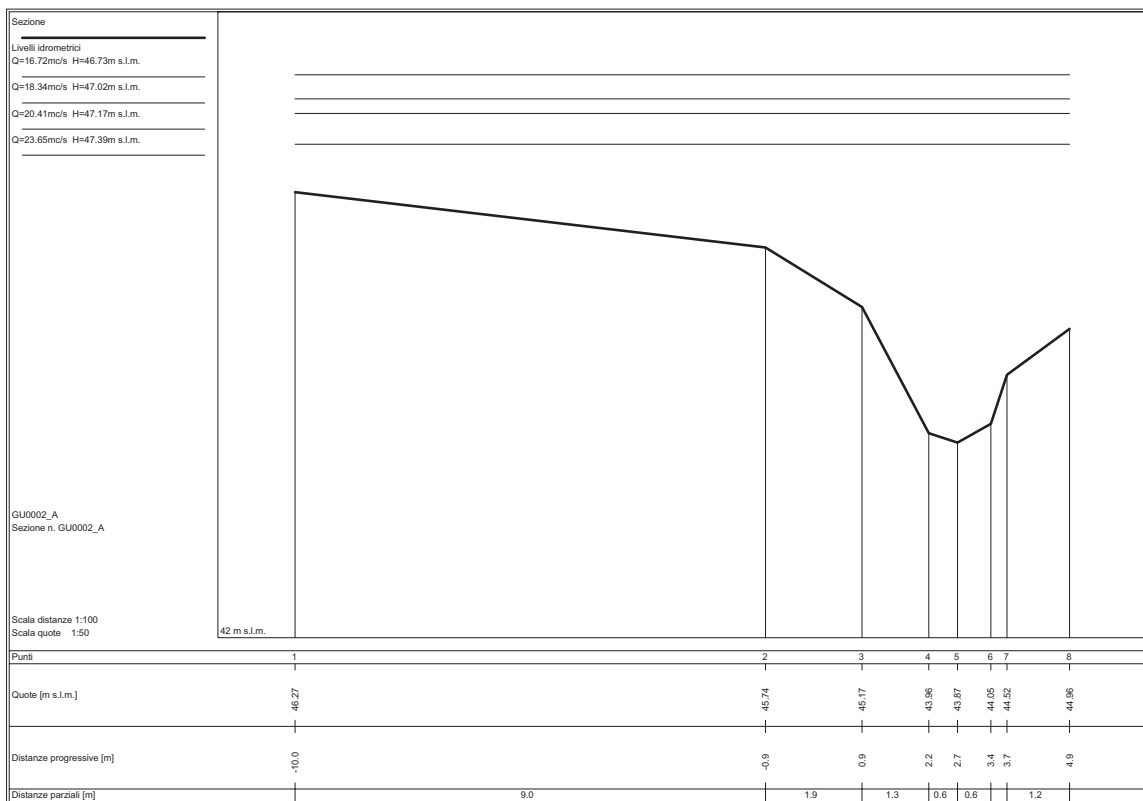
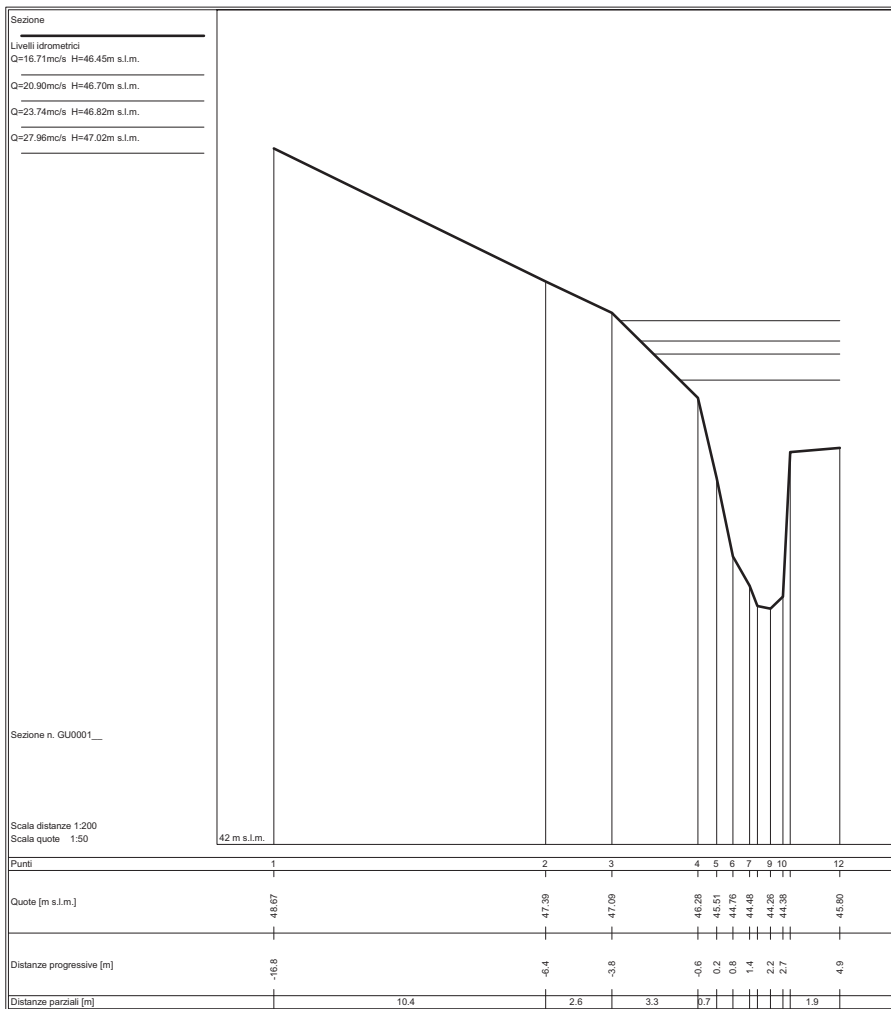




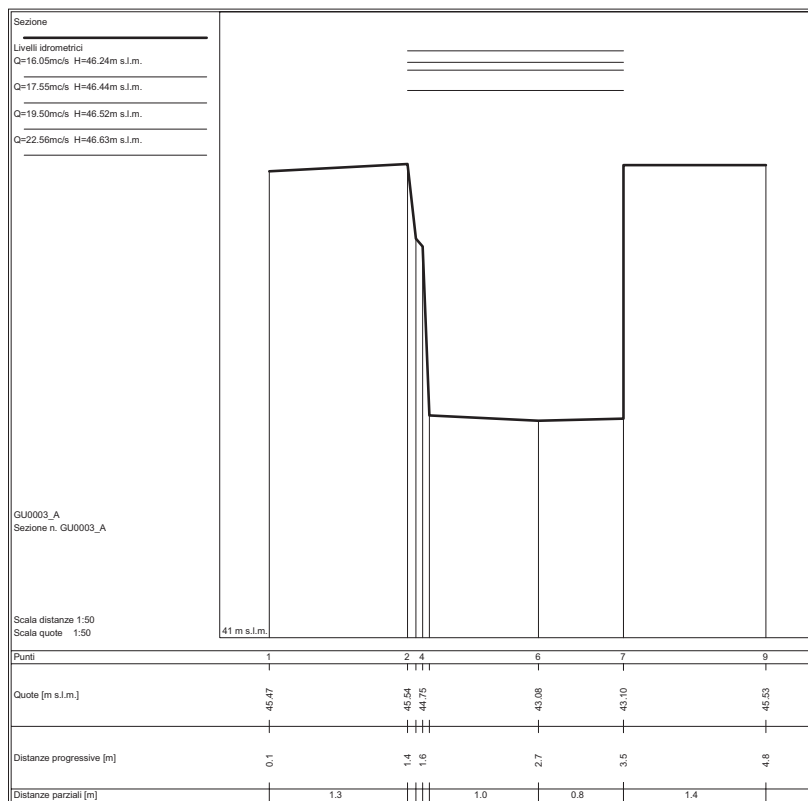
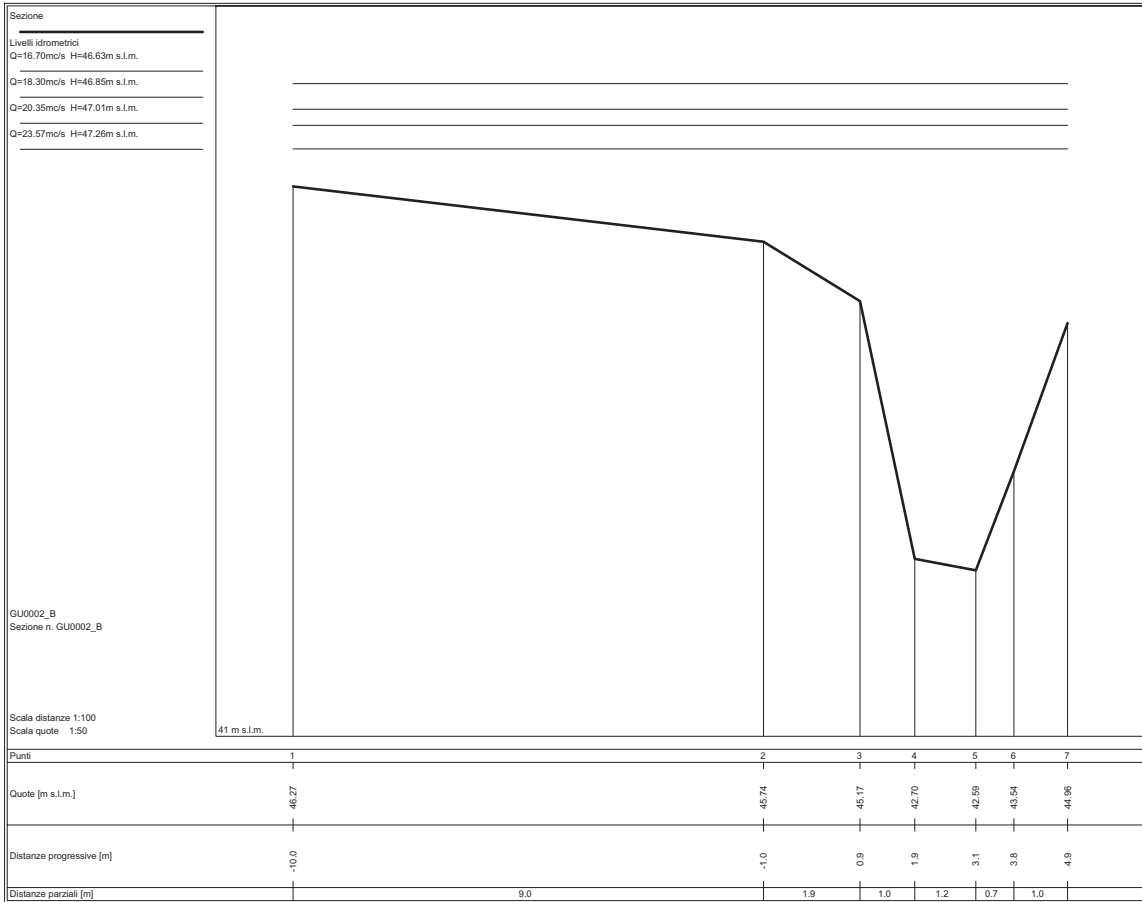


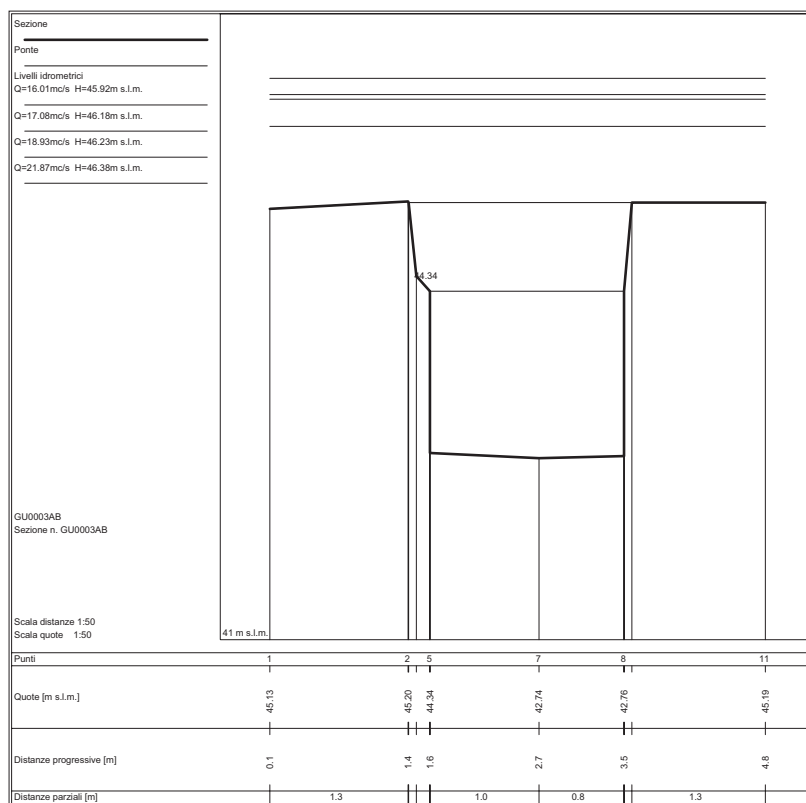
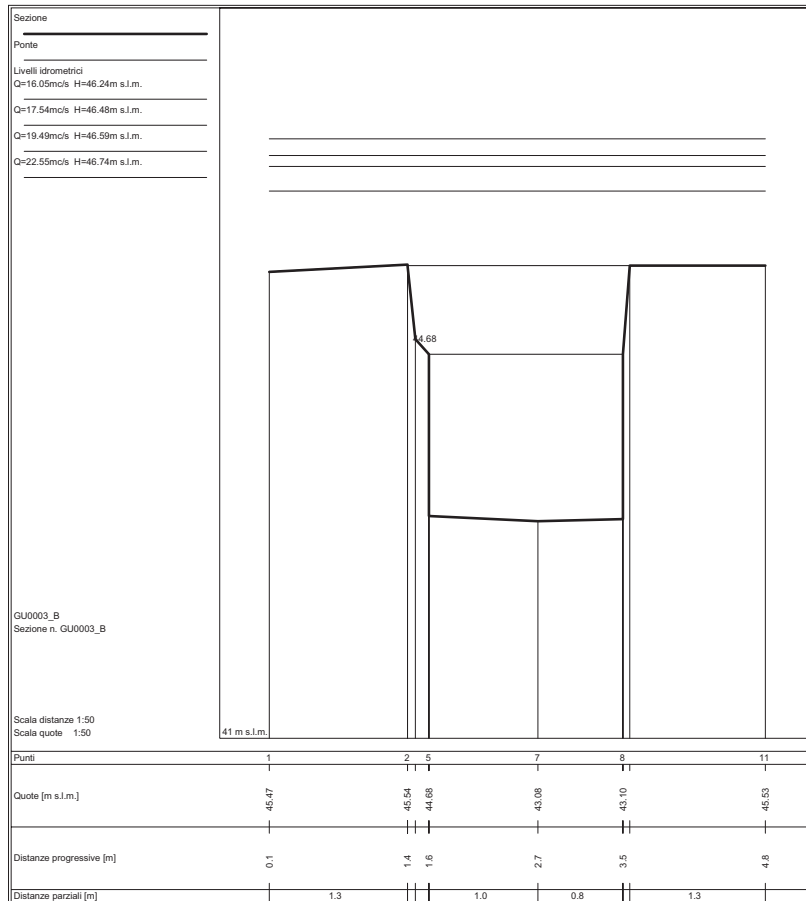


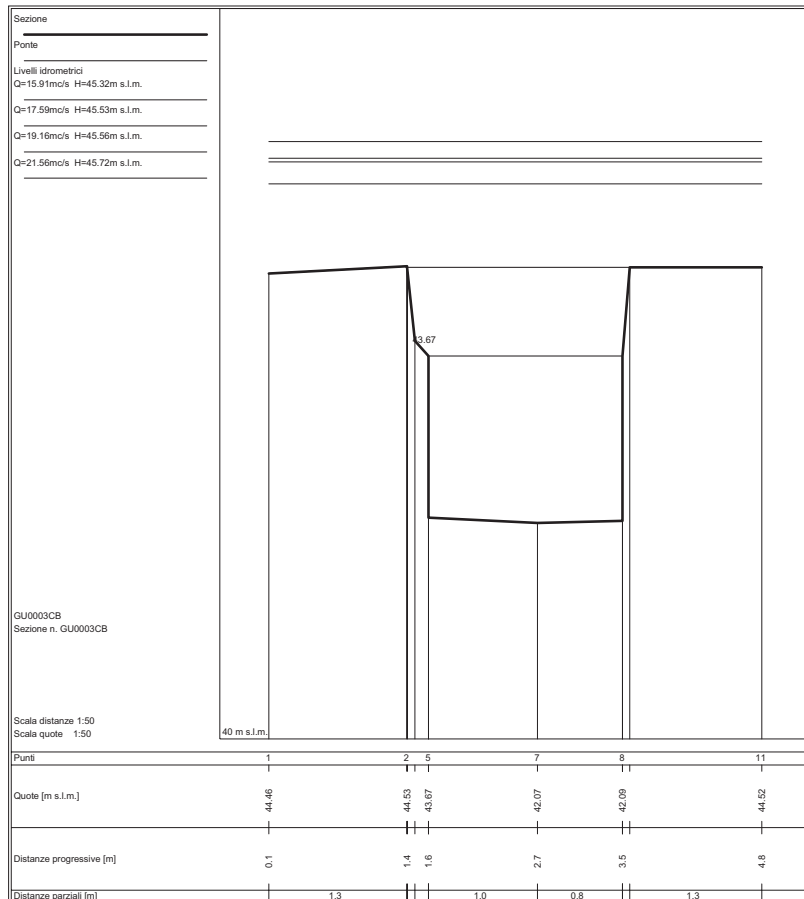
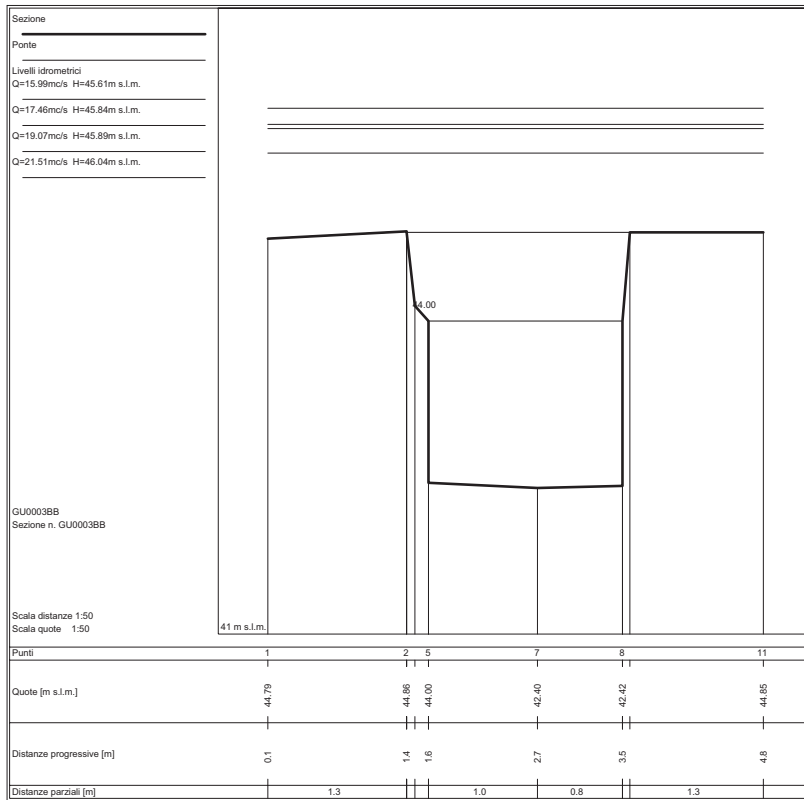
## Sezioni fluviali Torrente Guardiana

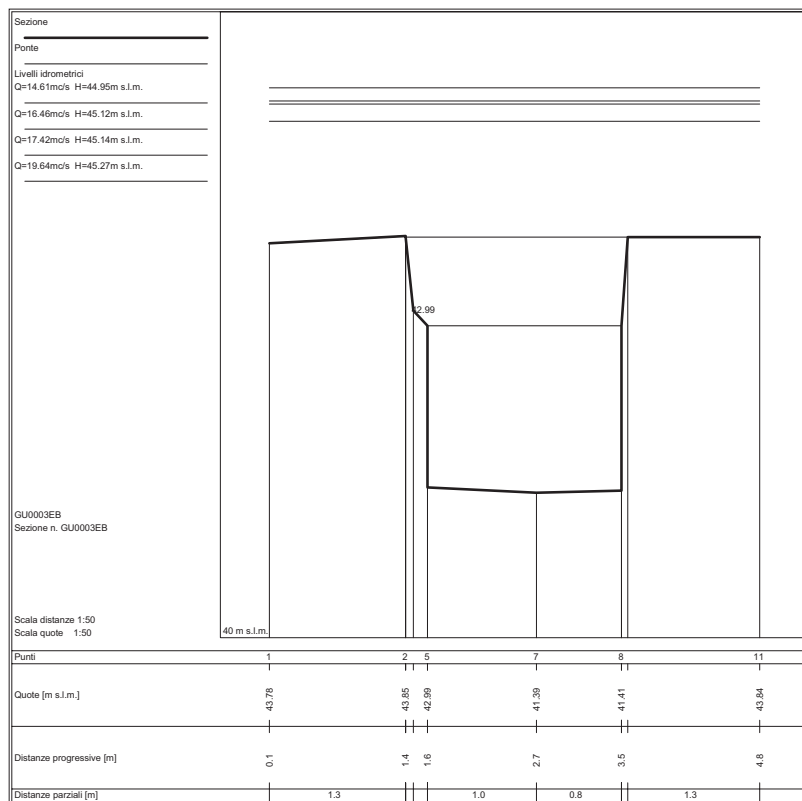
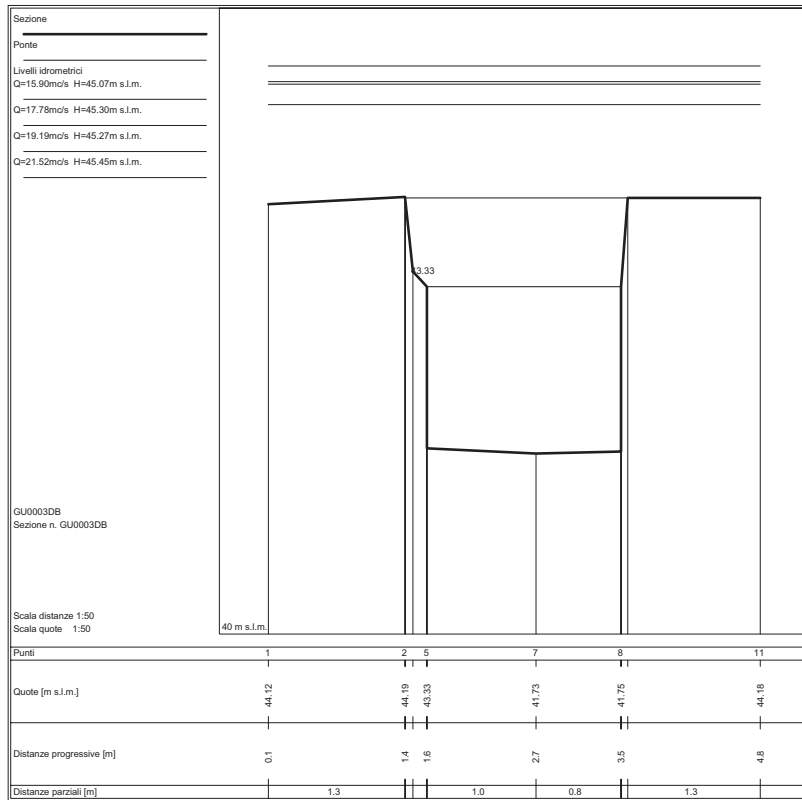


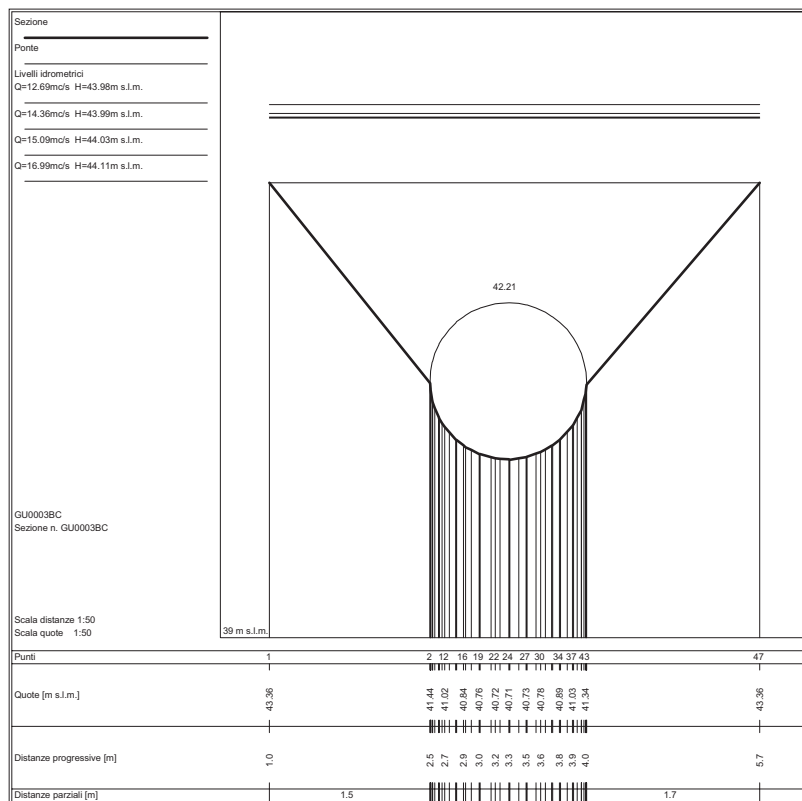
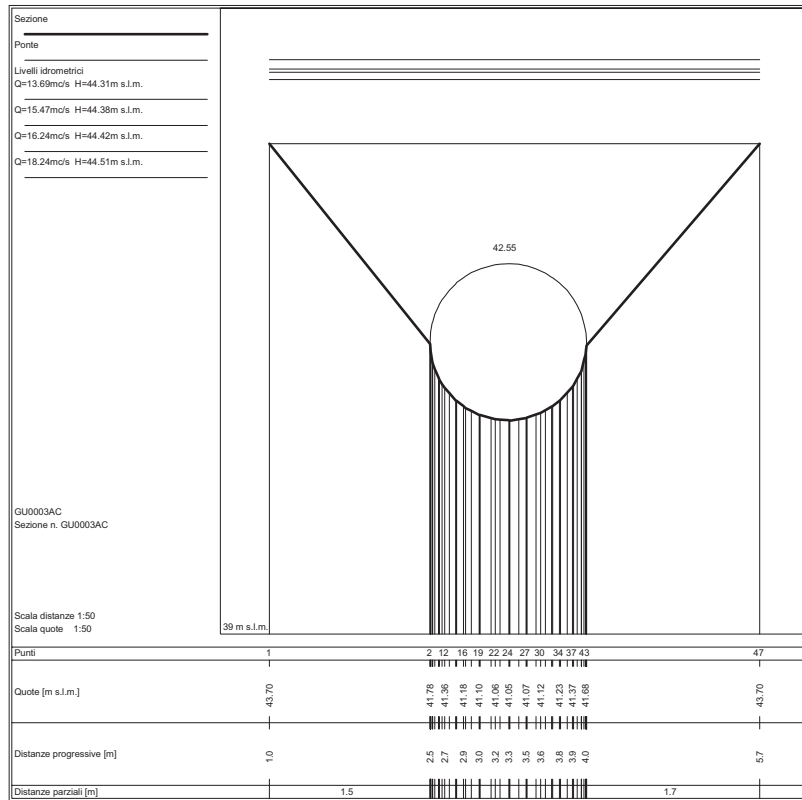


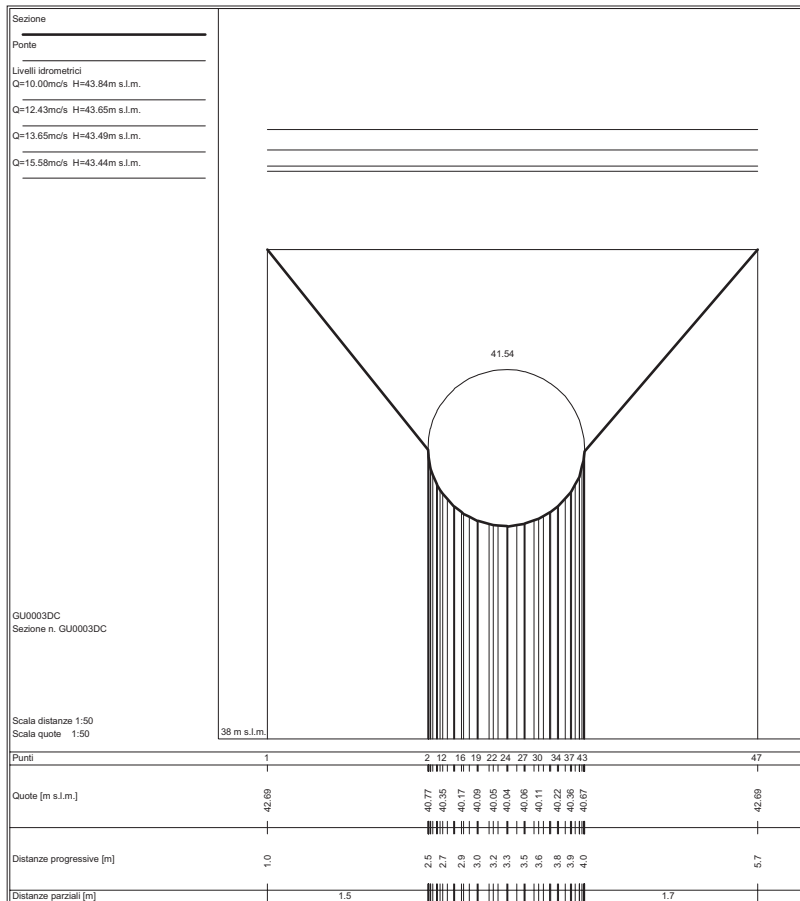
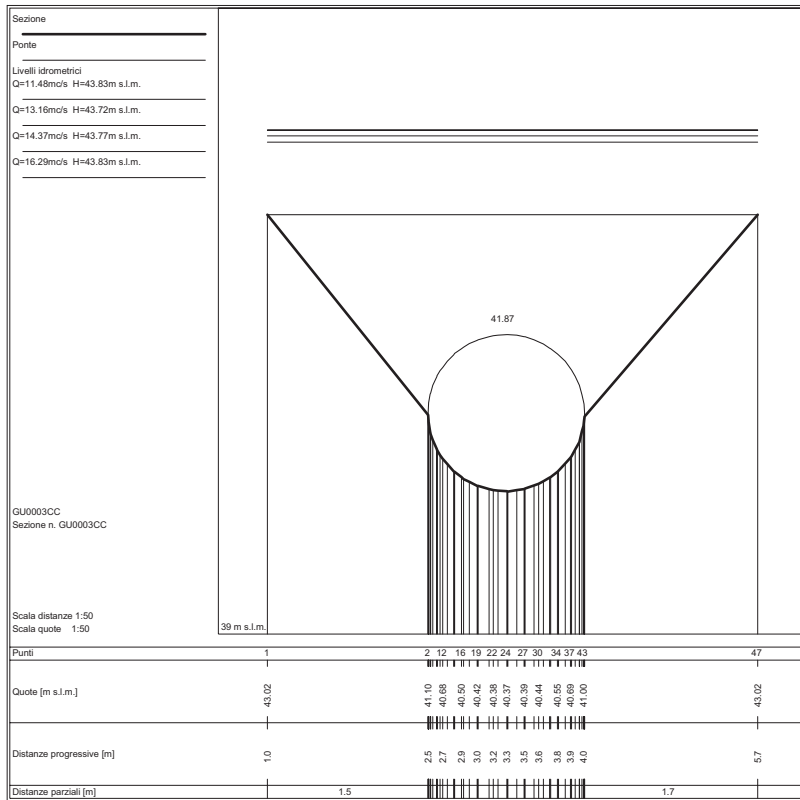


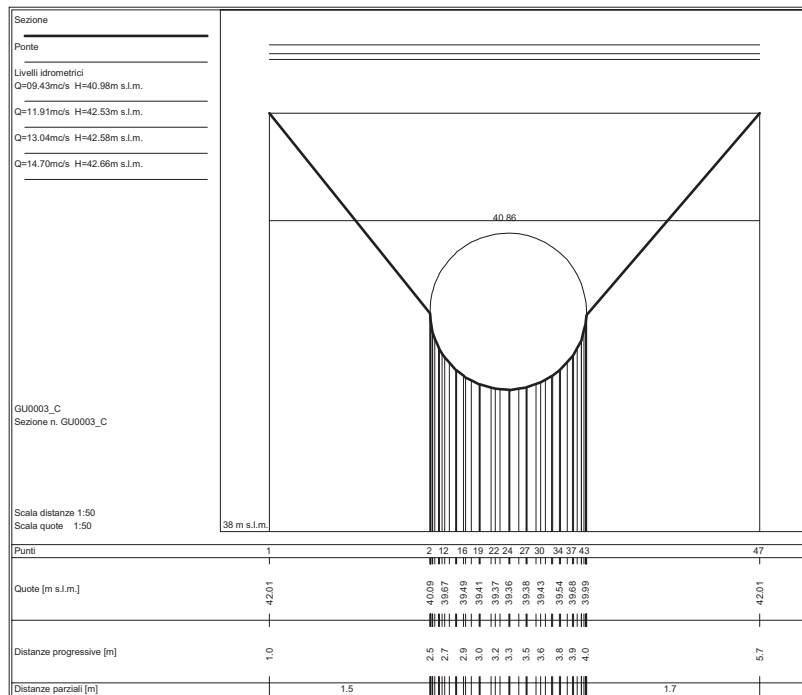
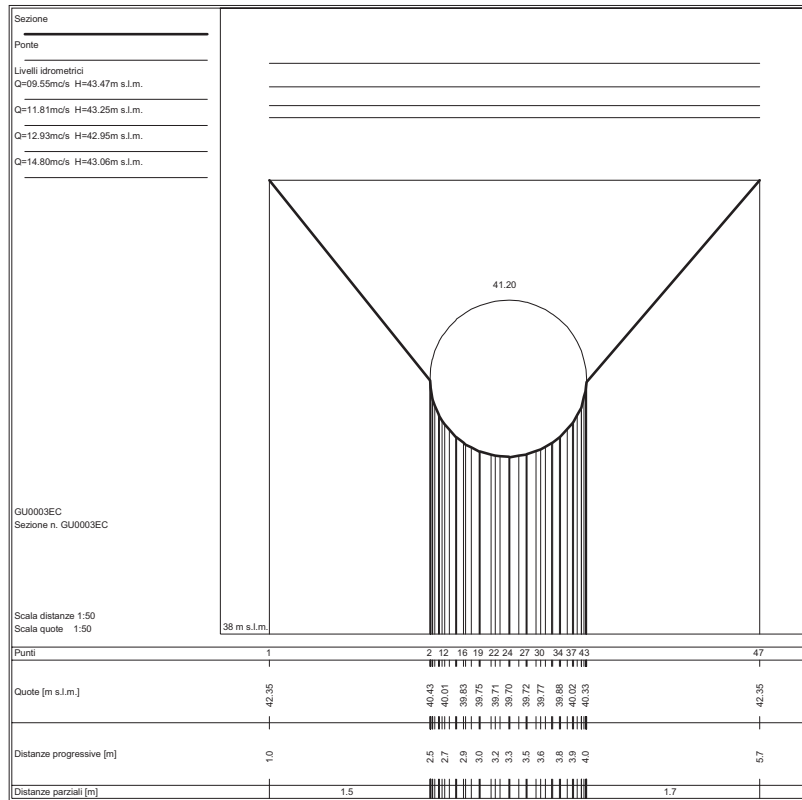


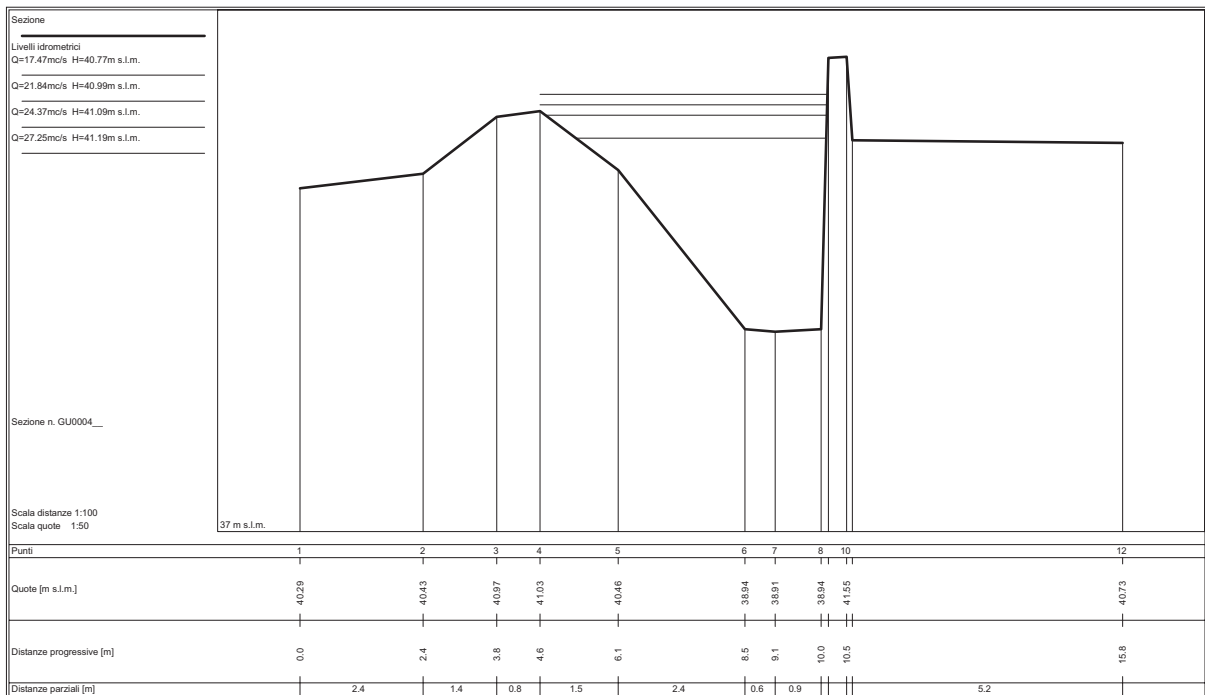
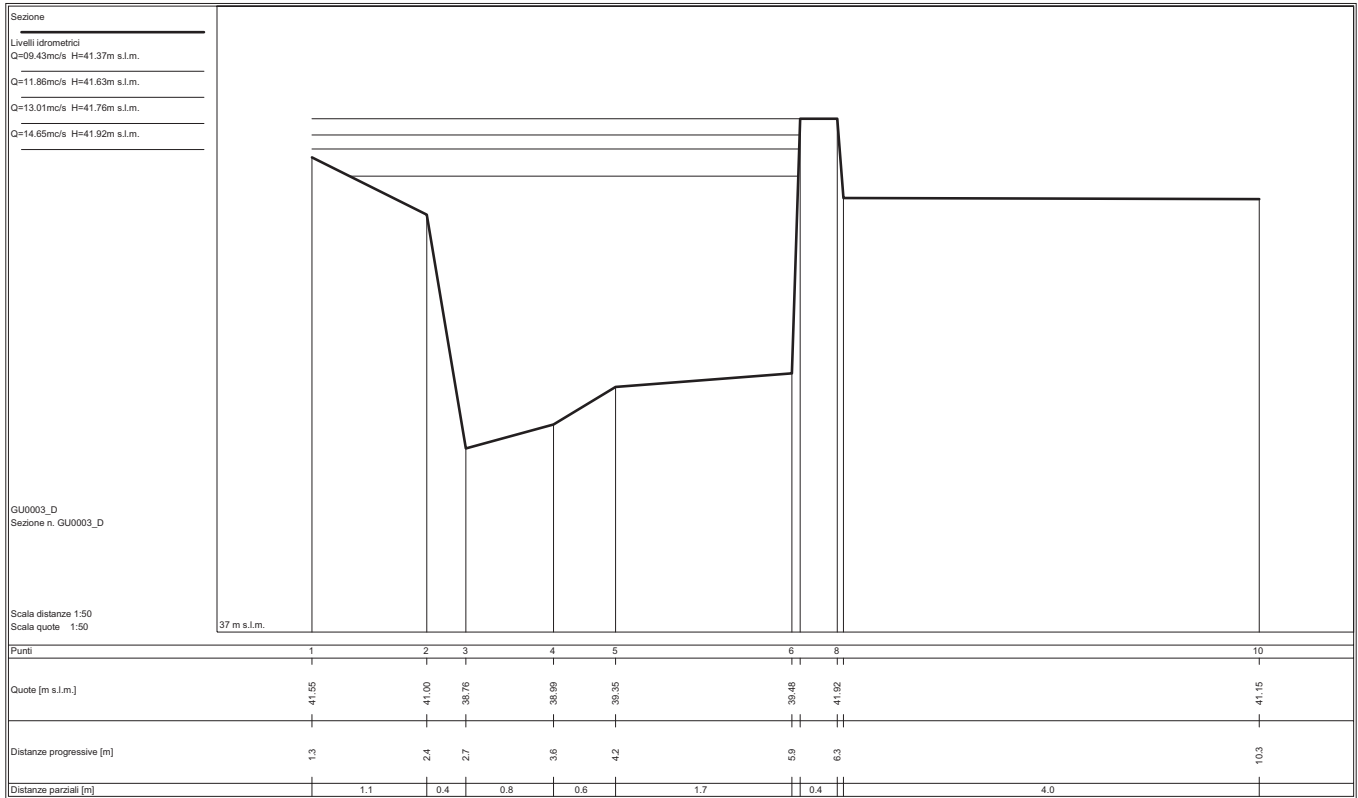




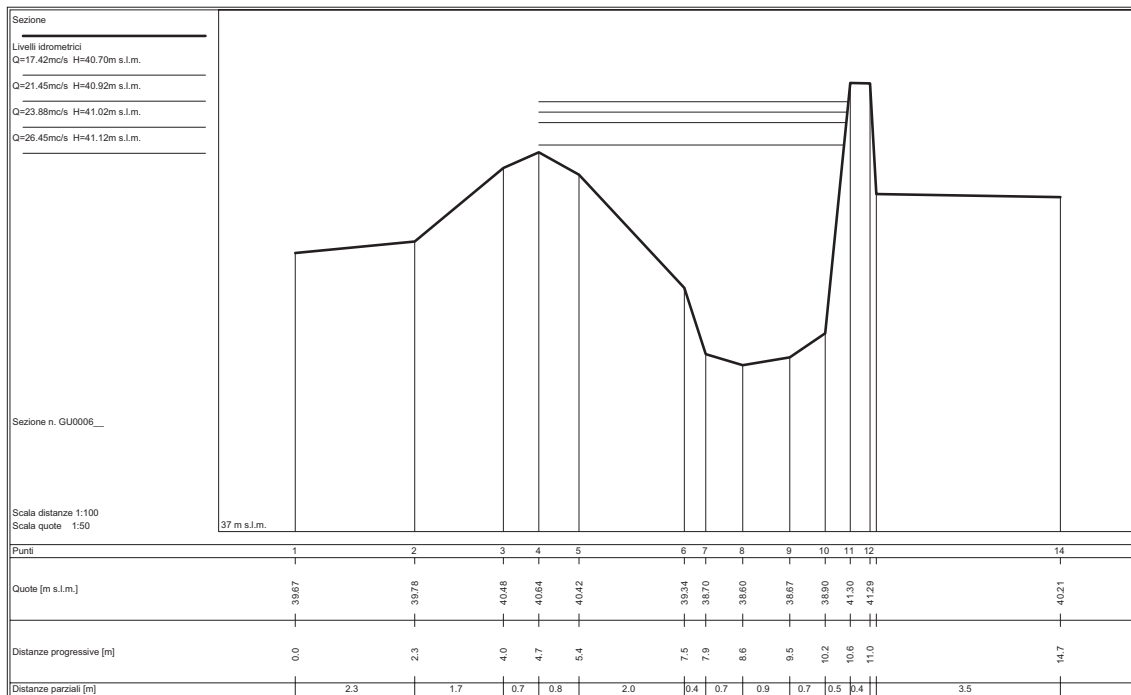
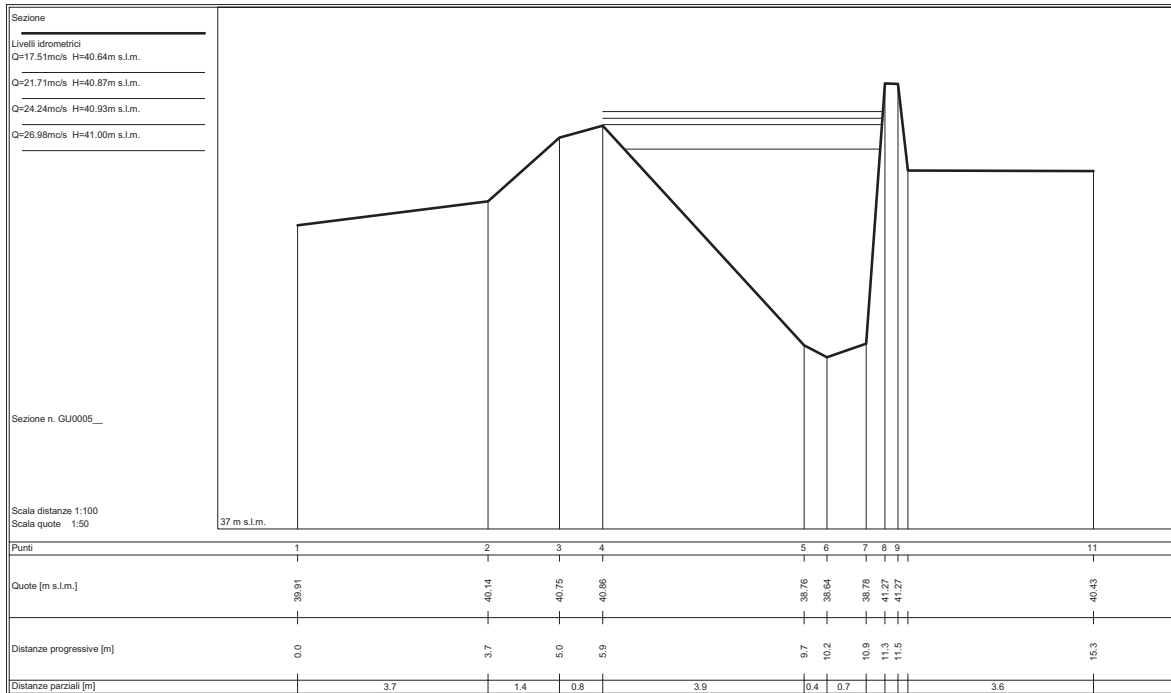


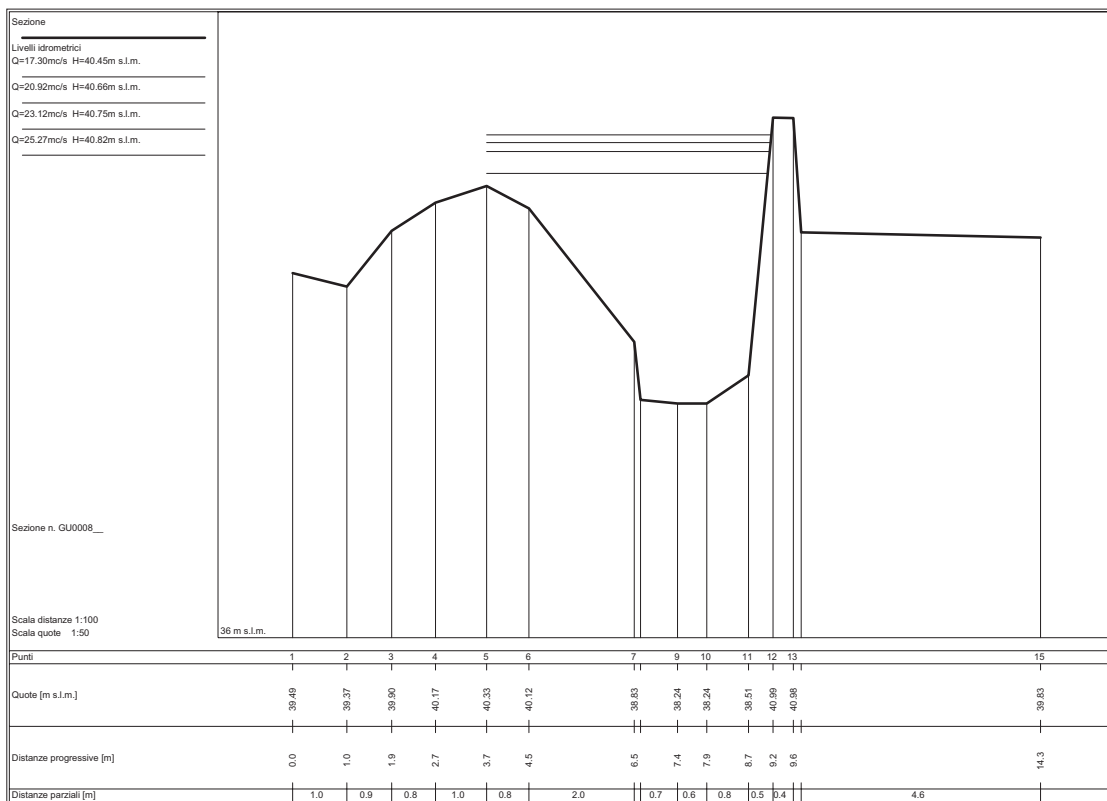
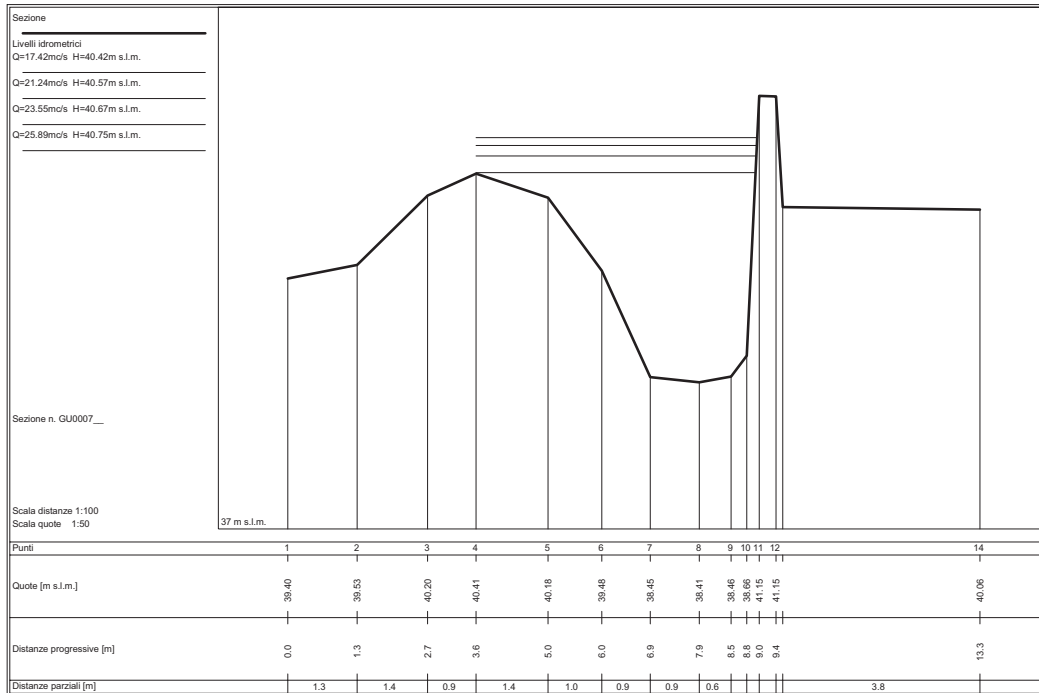


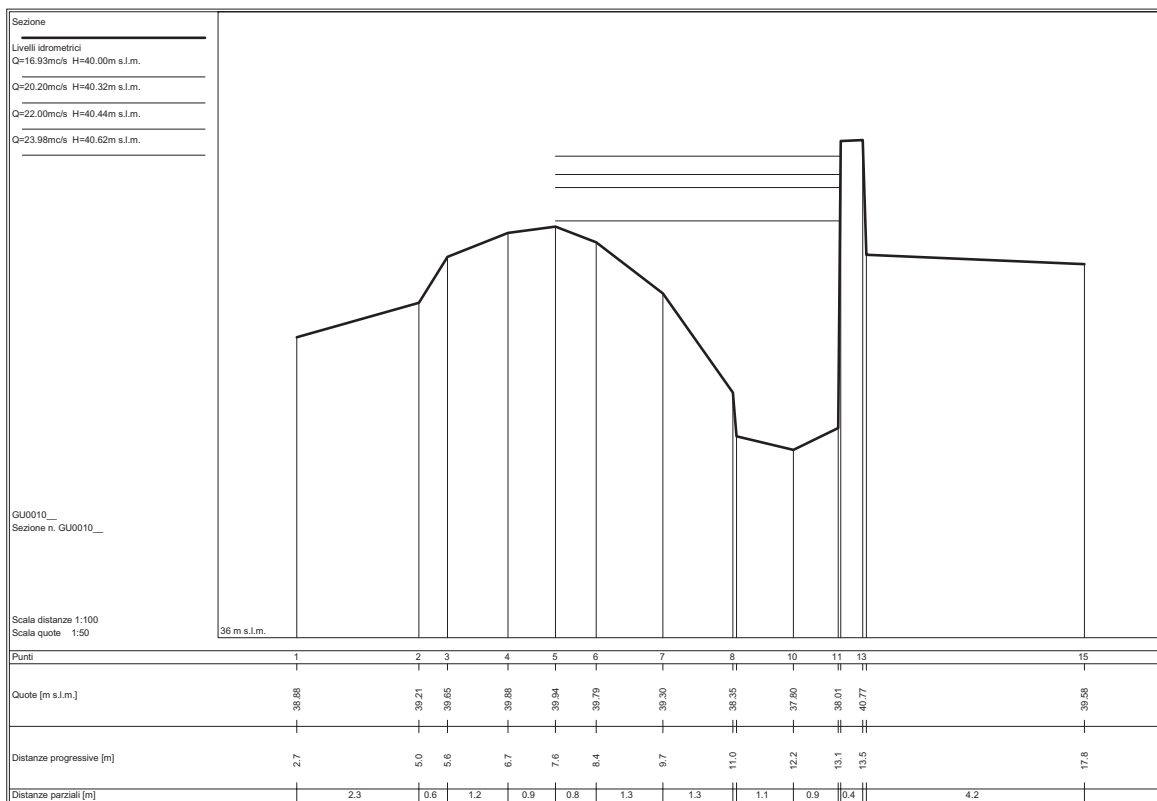
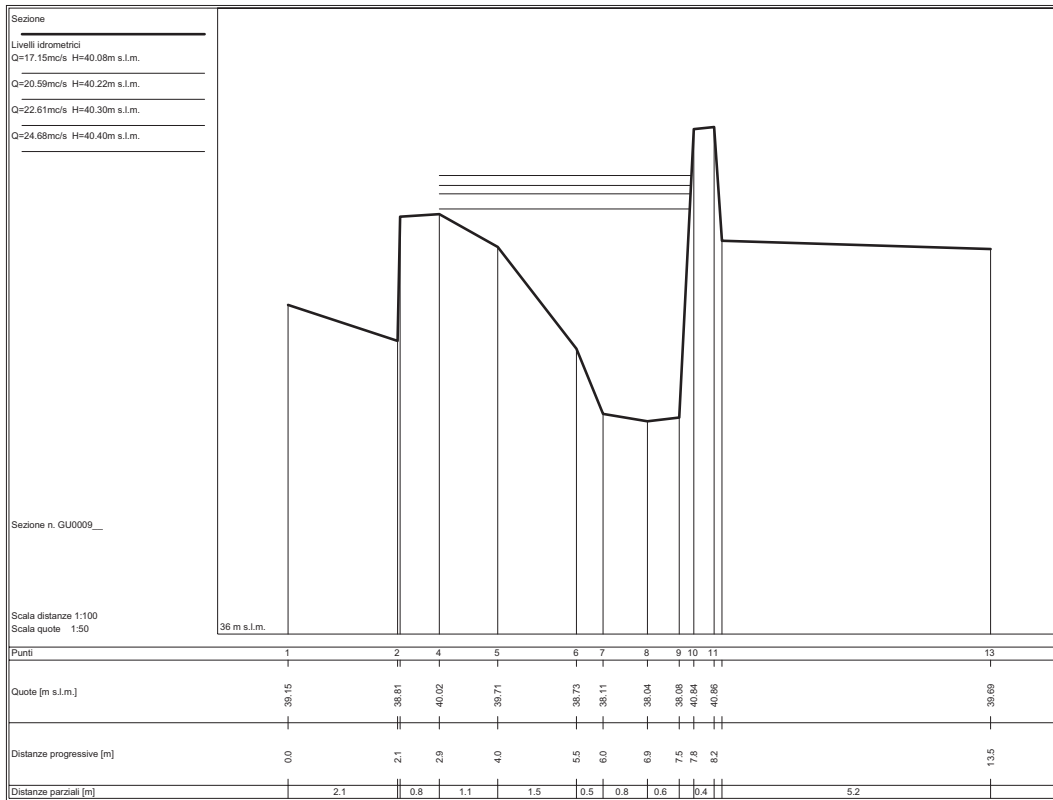


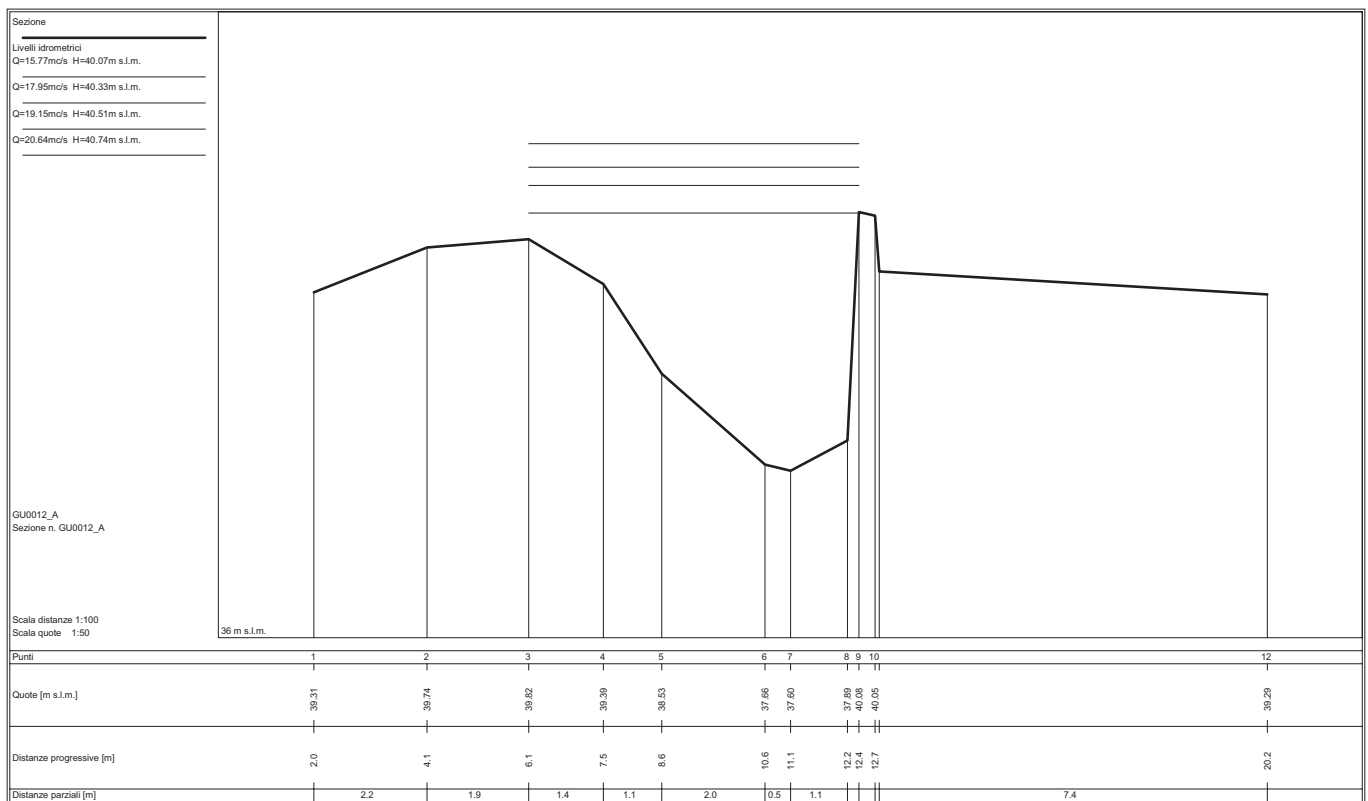
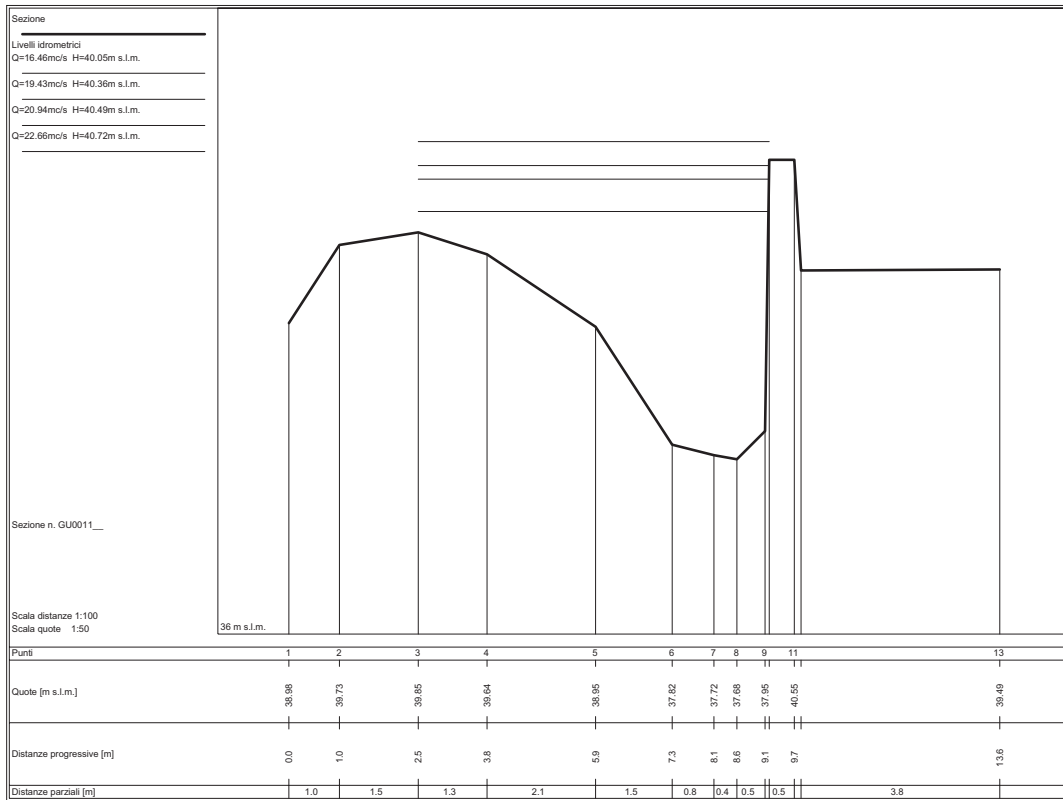


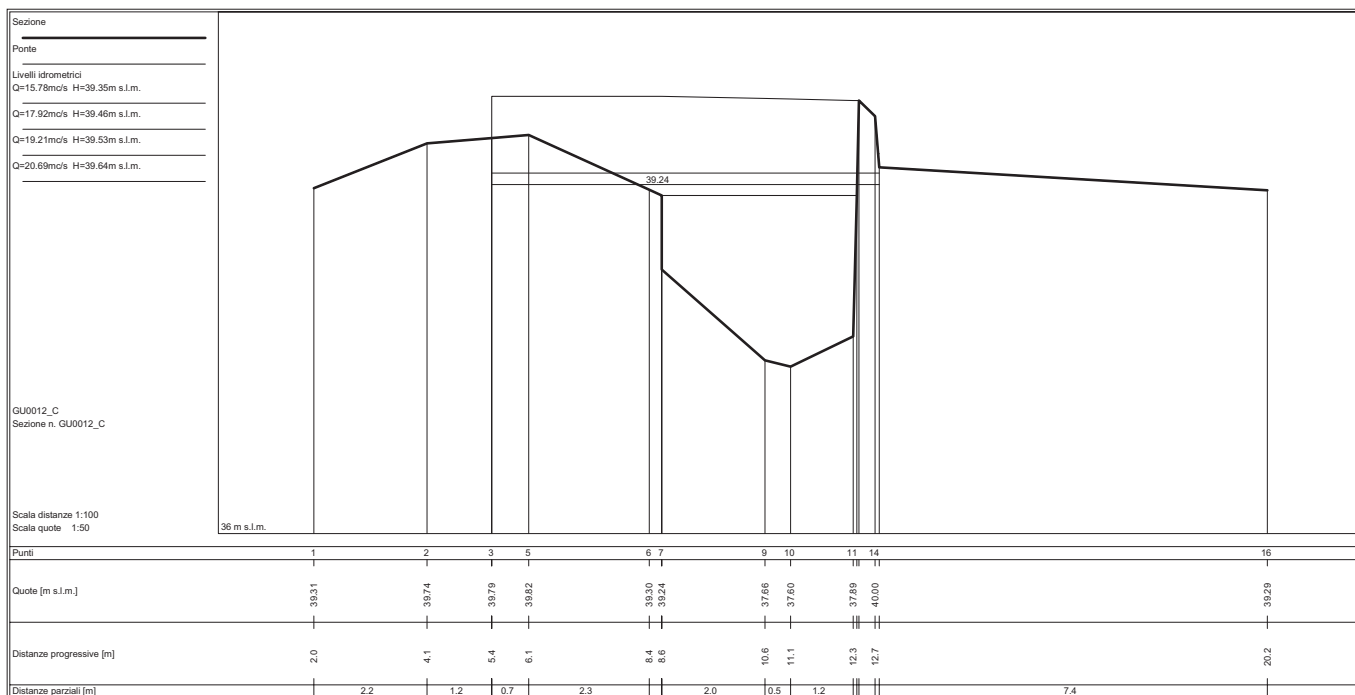
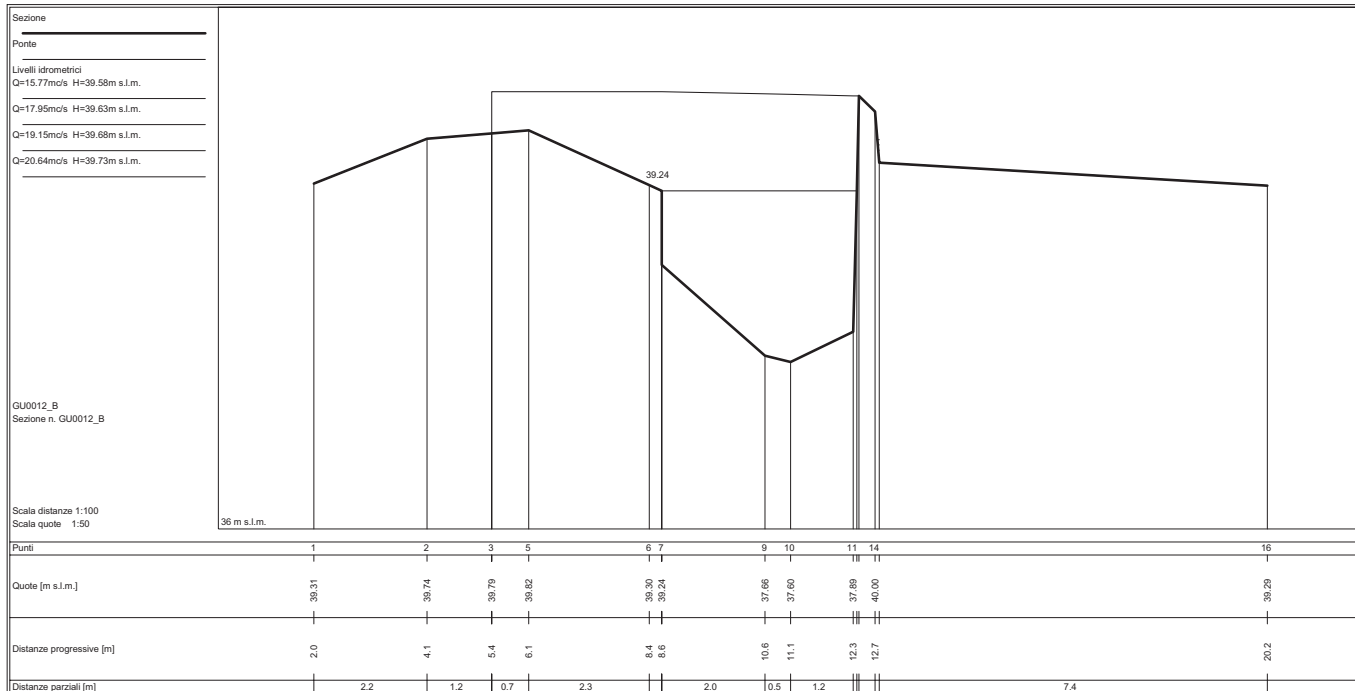


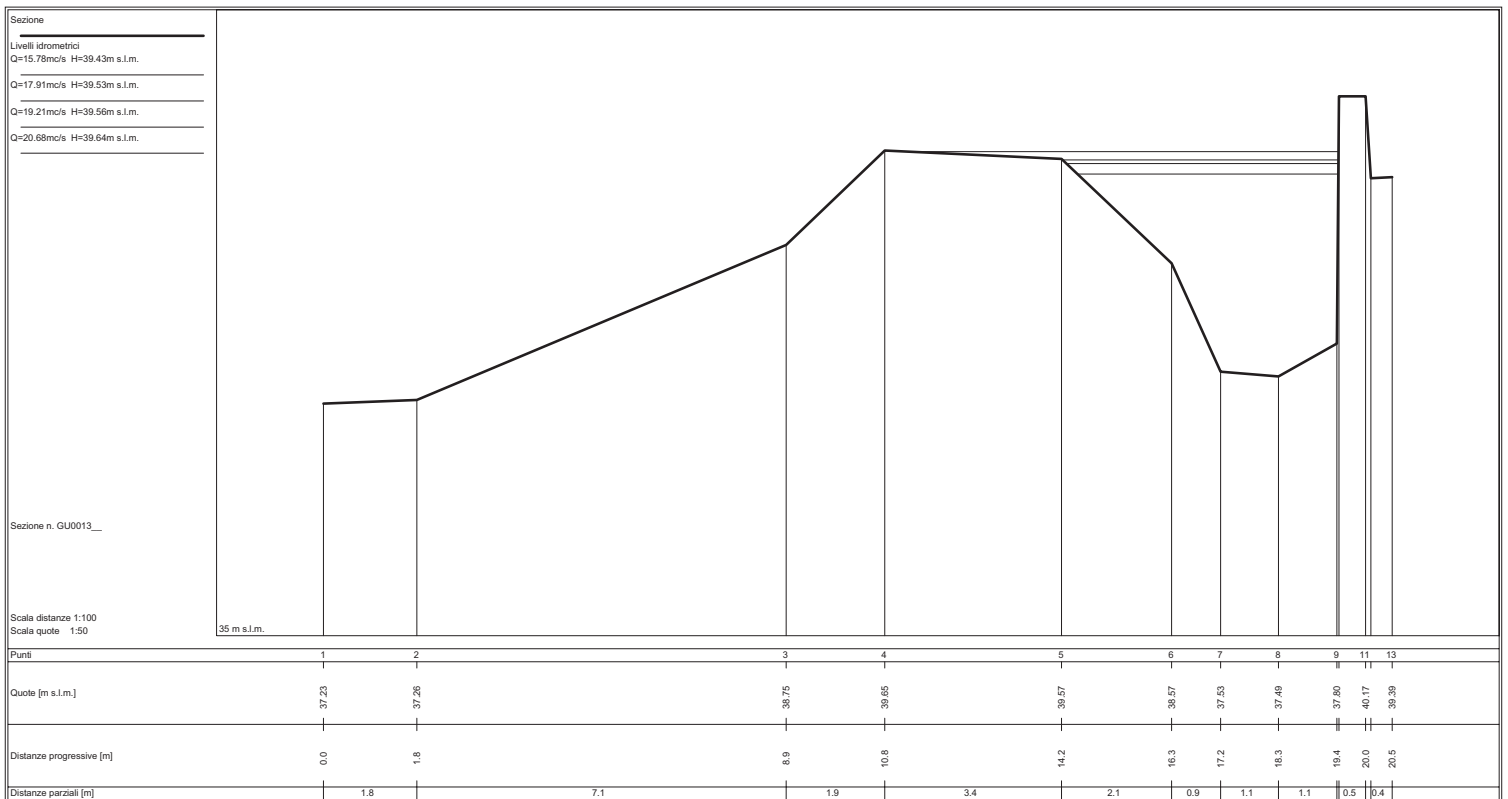
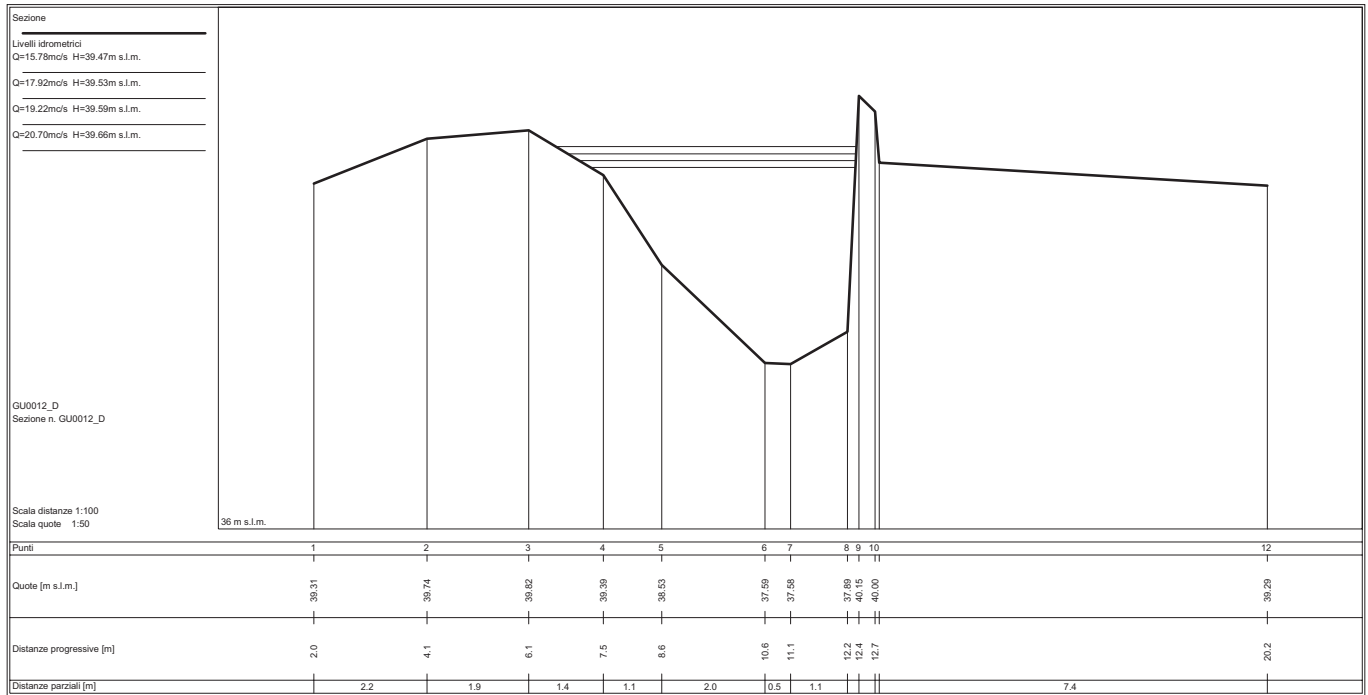


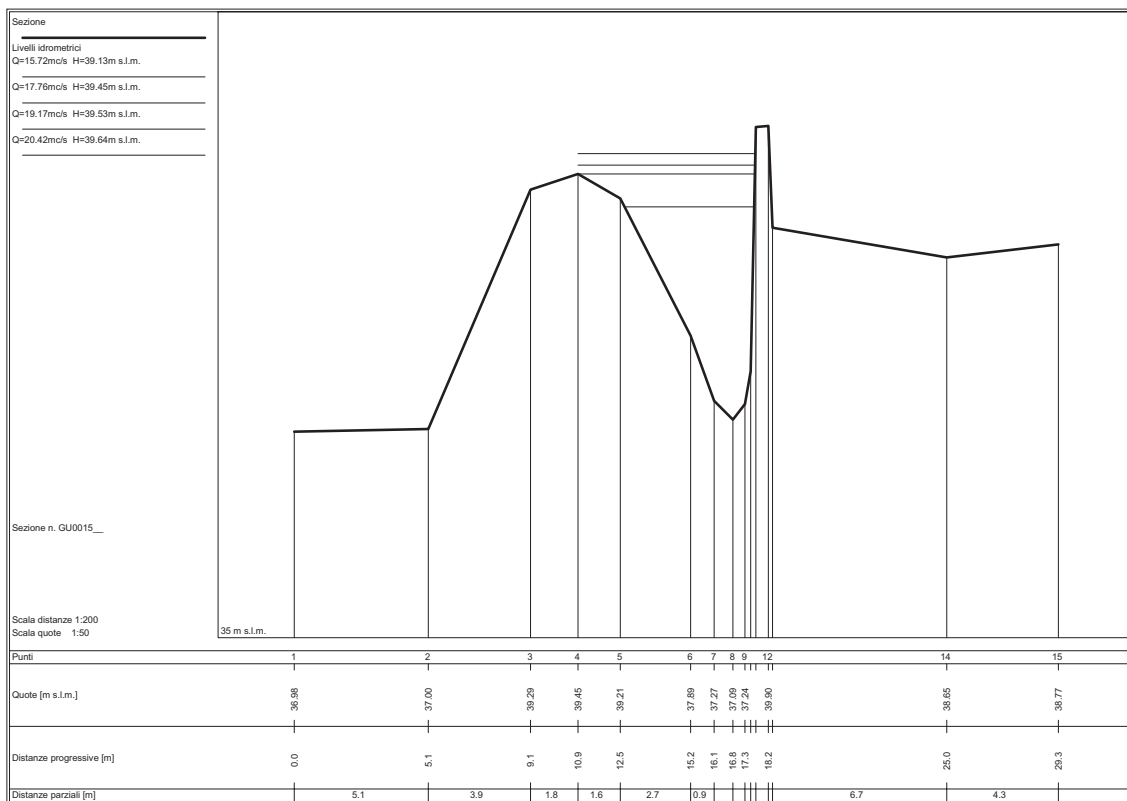
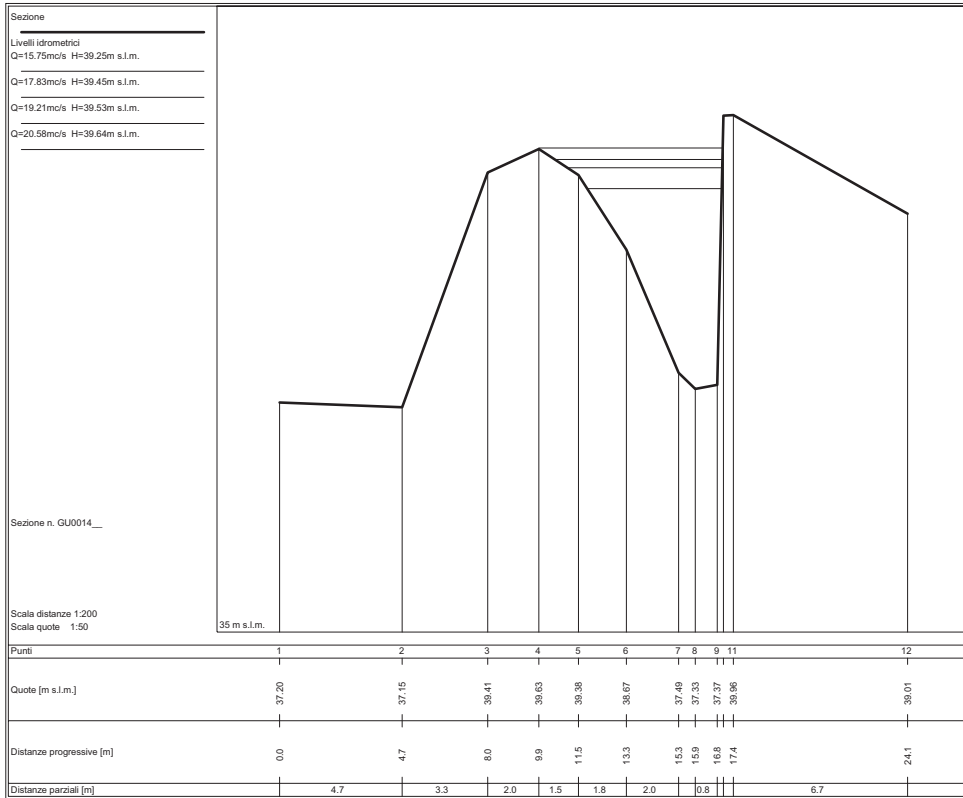


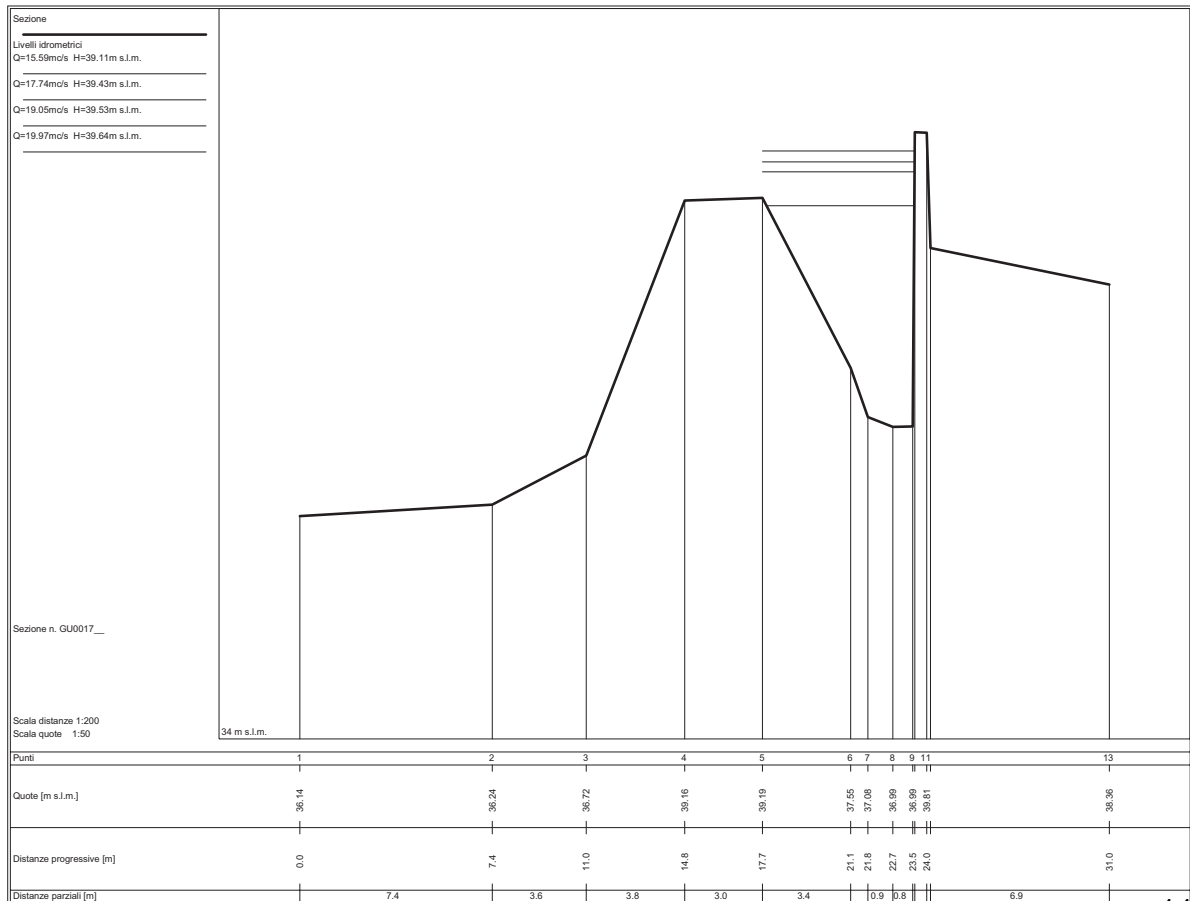
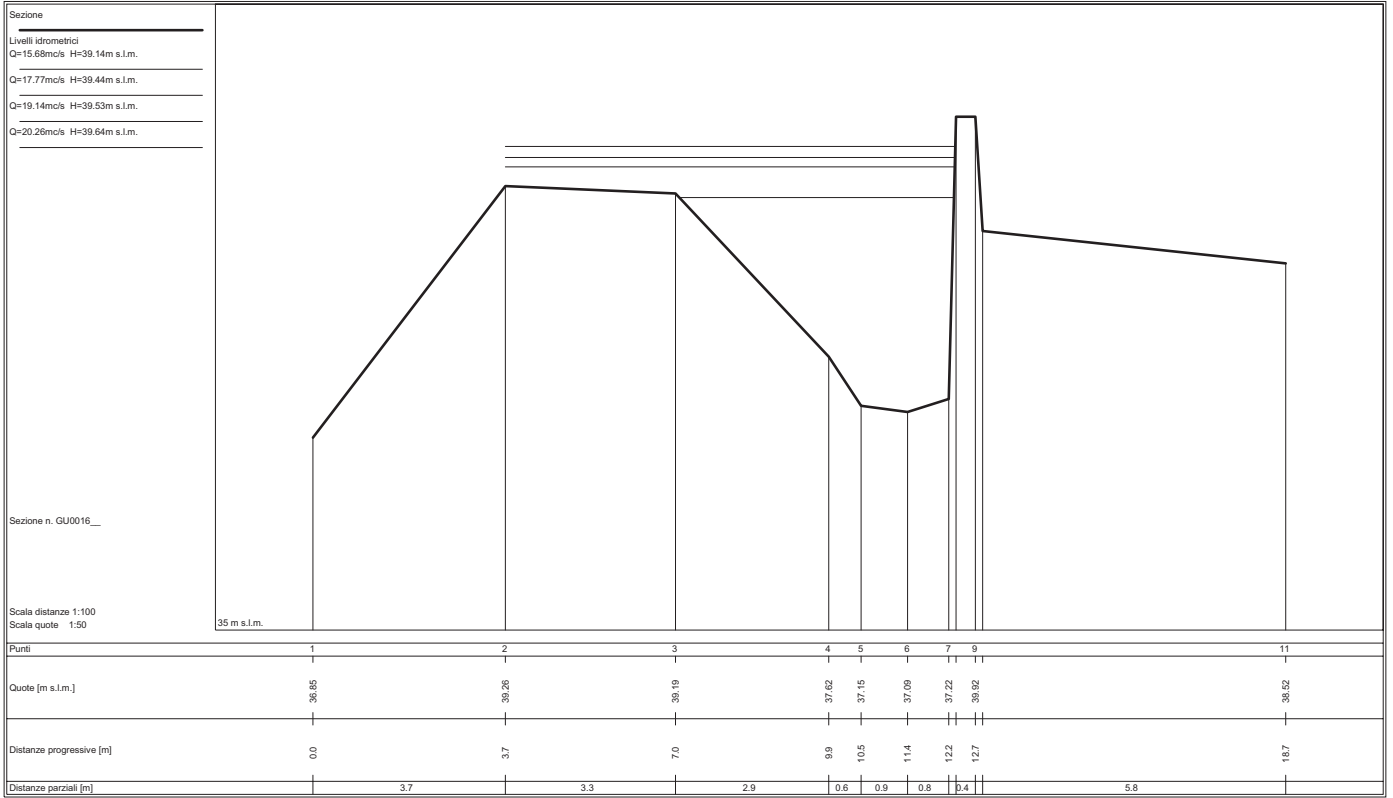




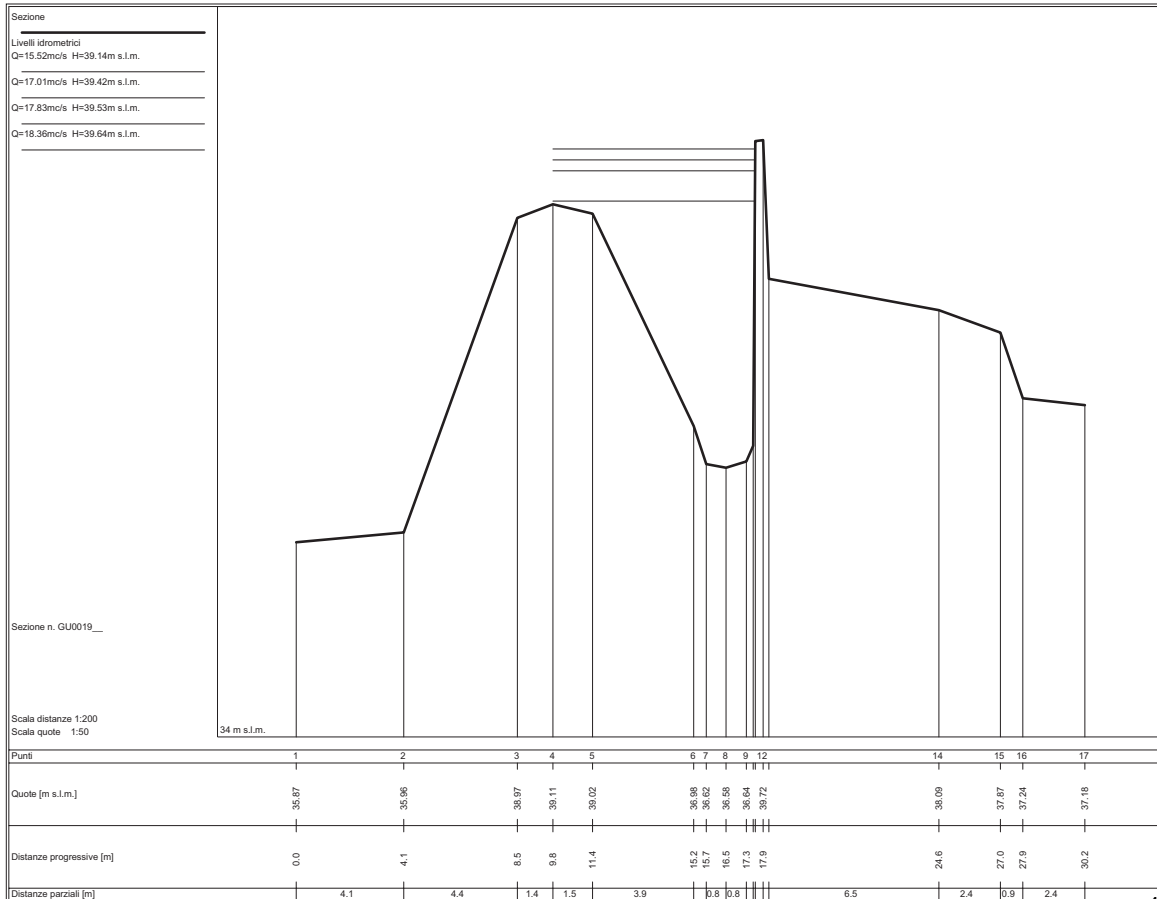
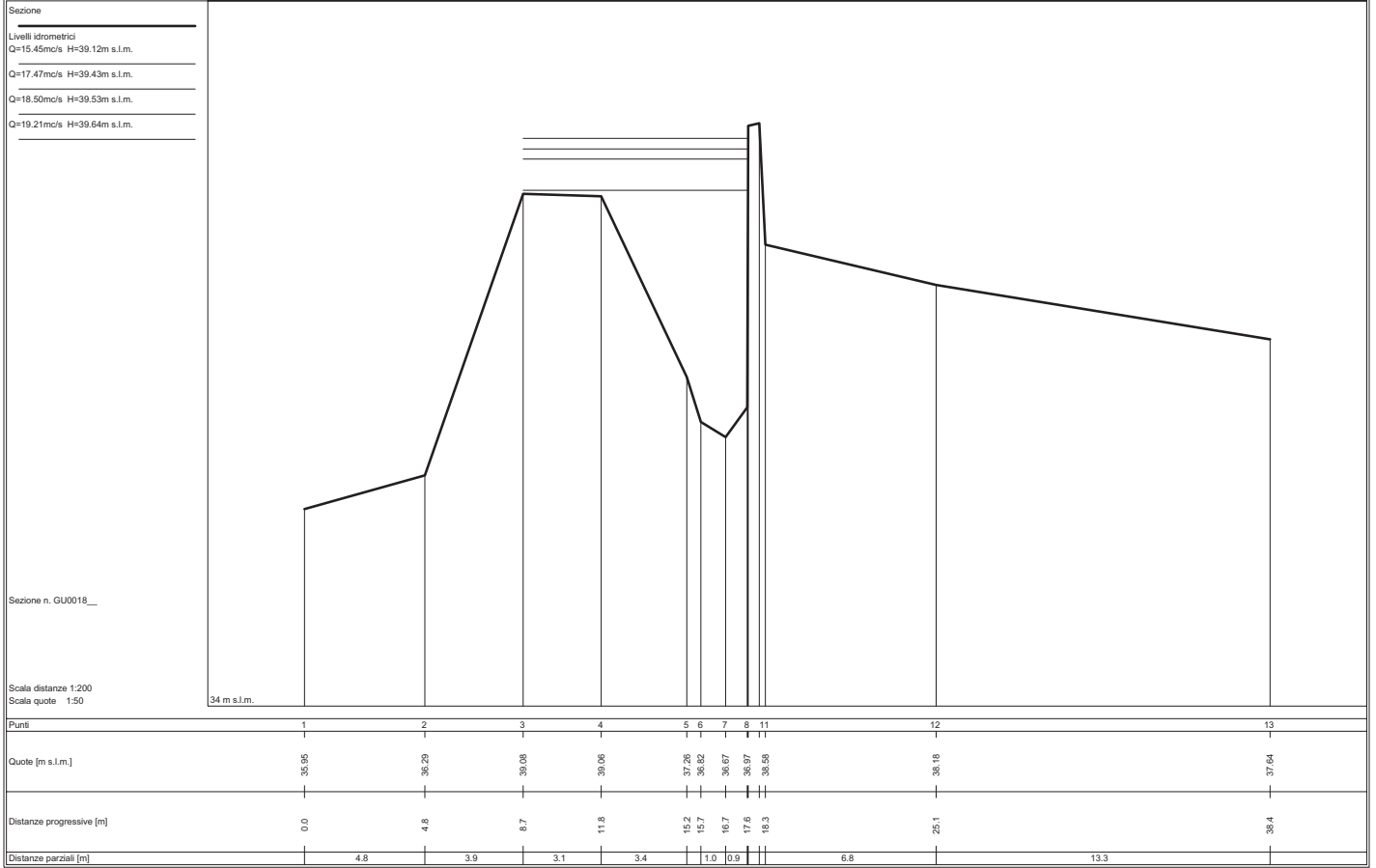


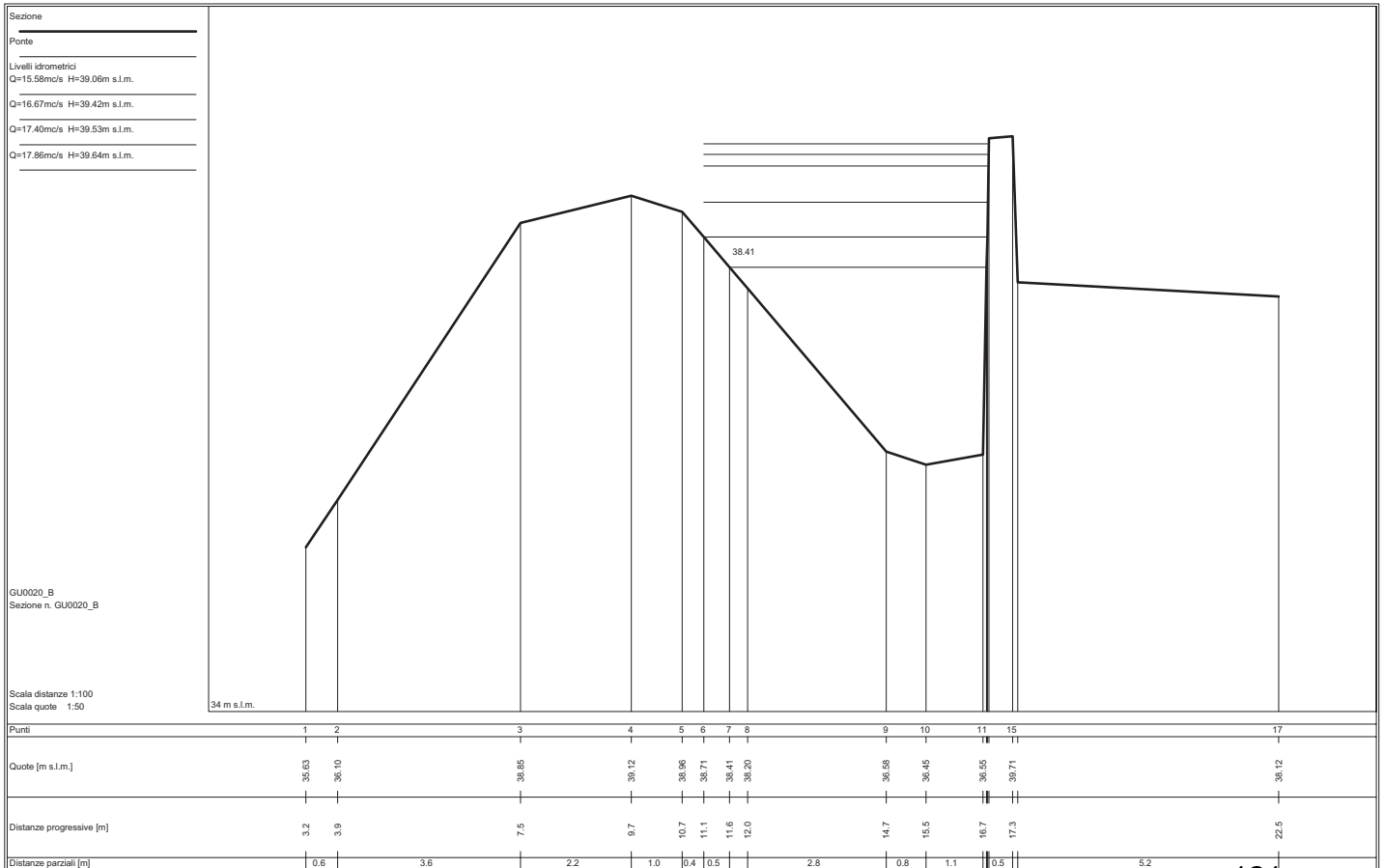
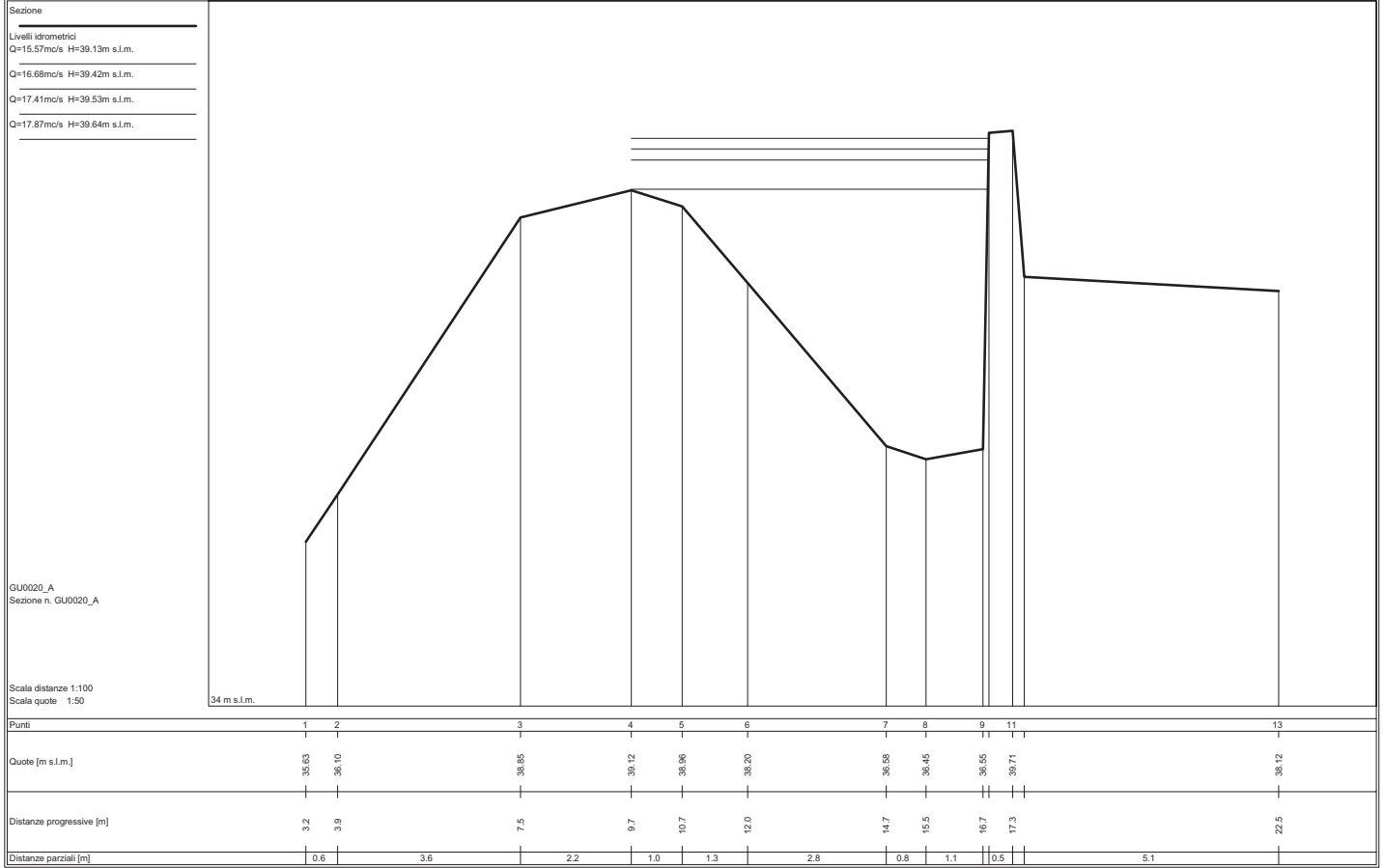


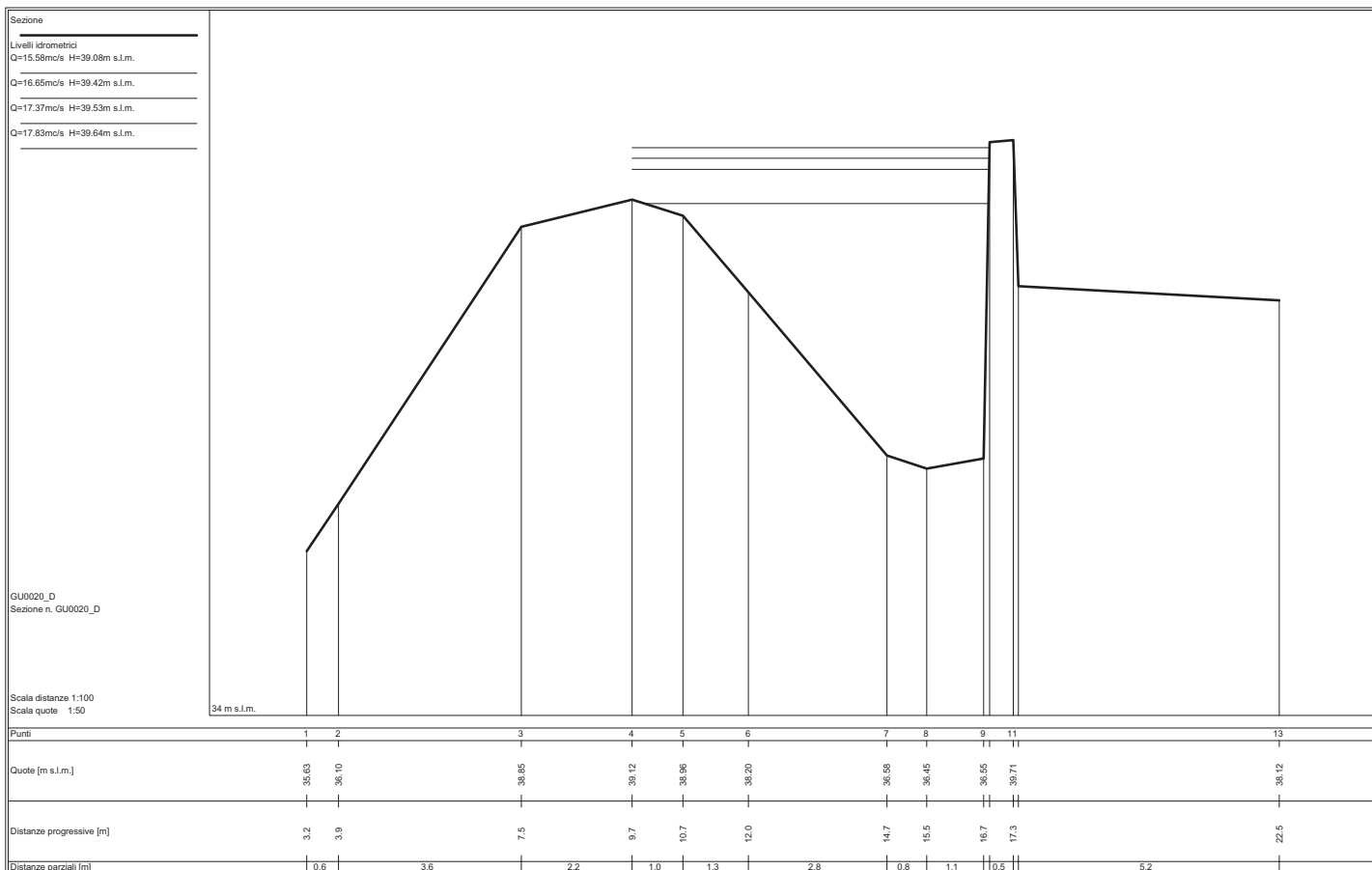
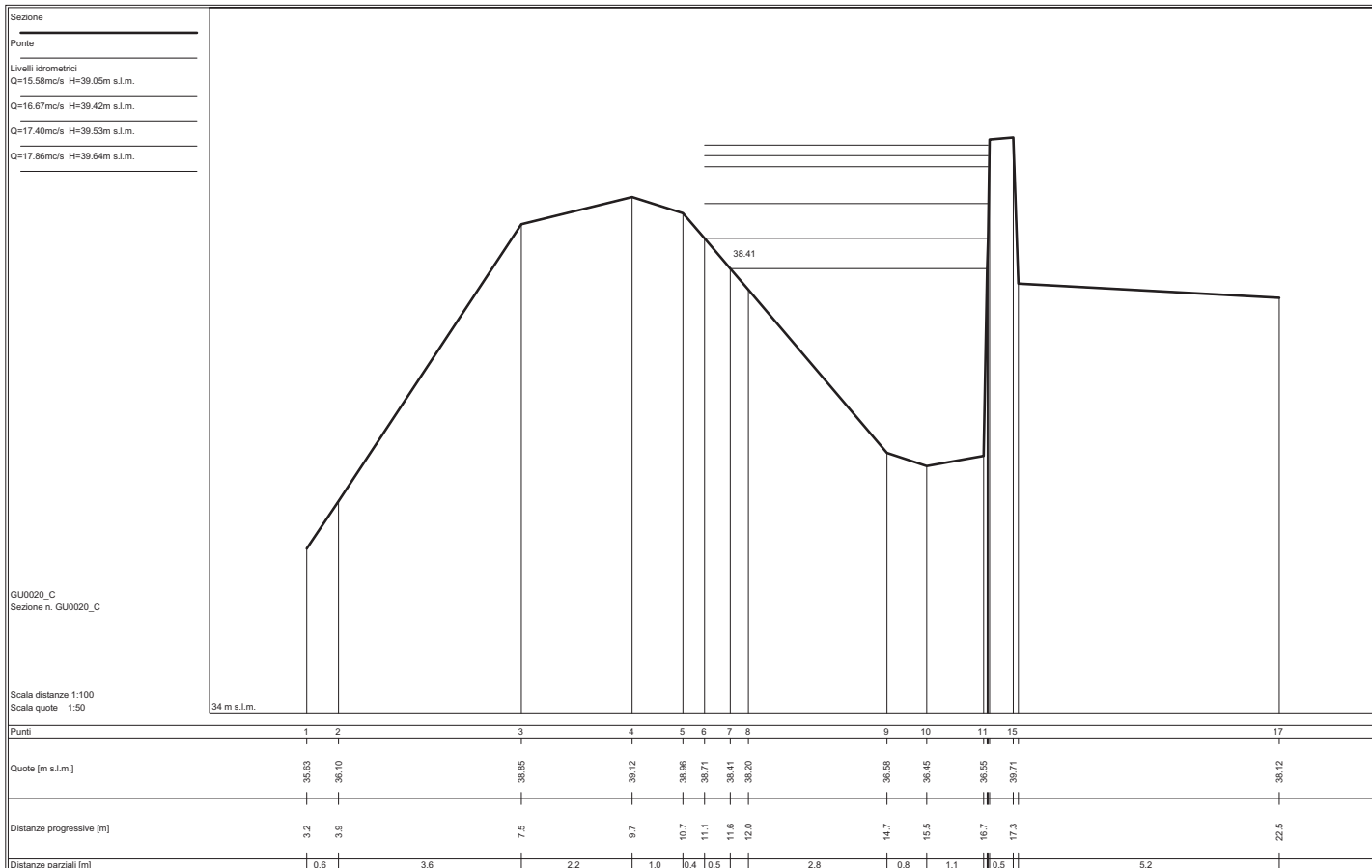


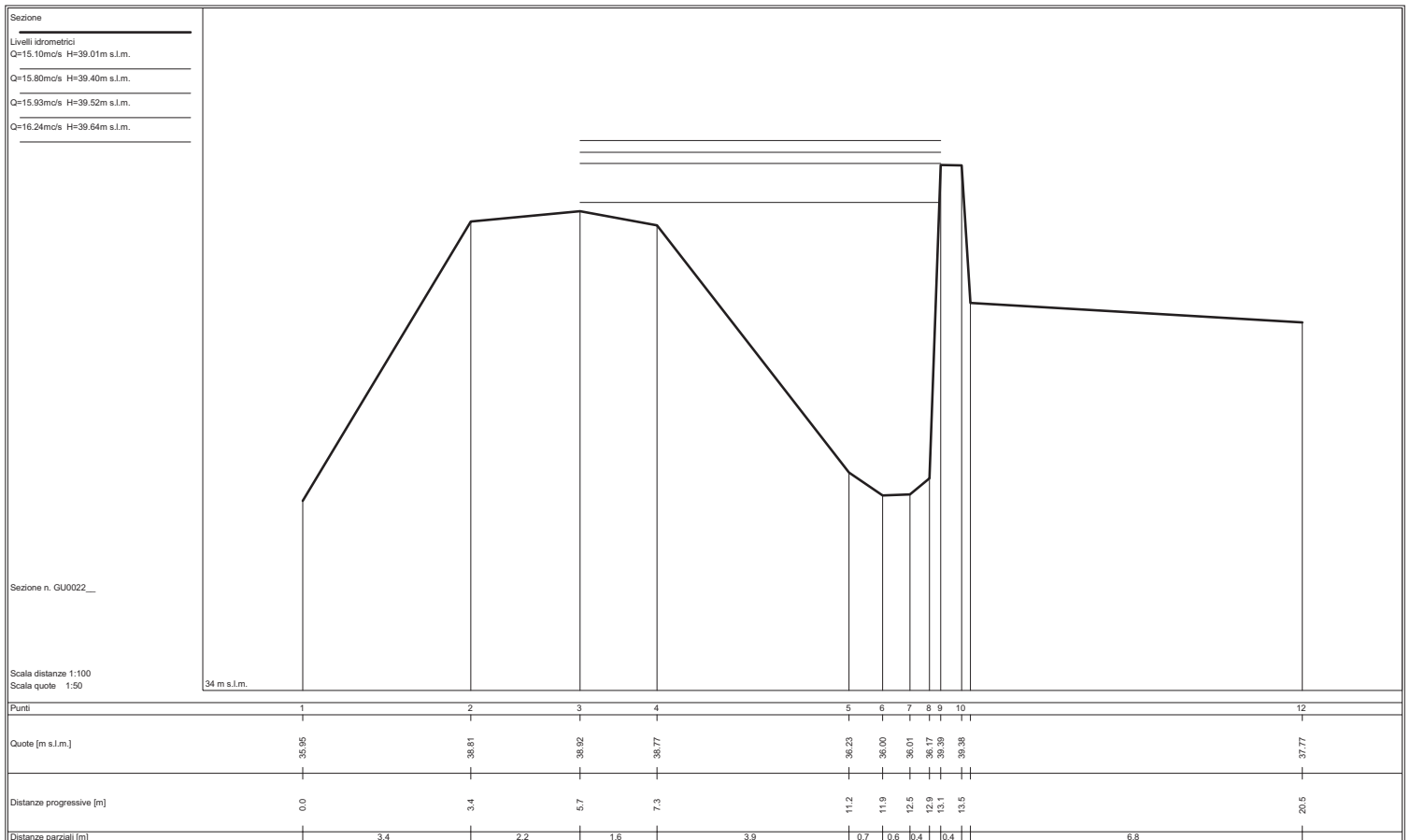
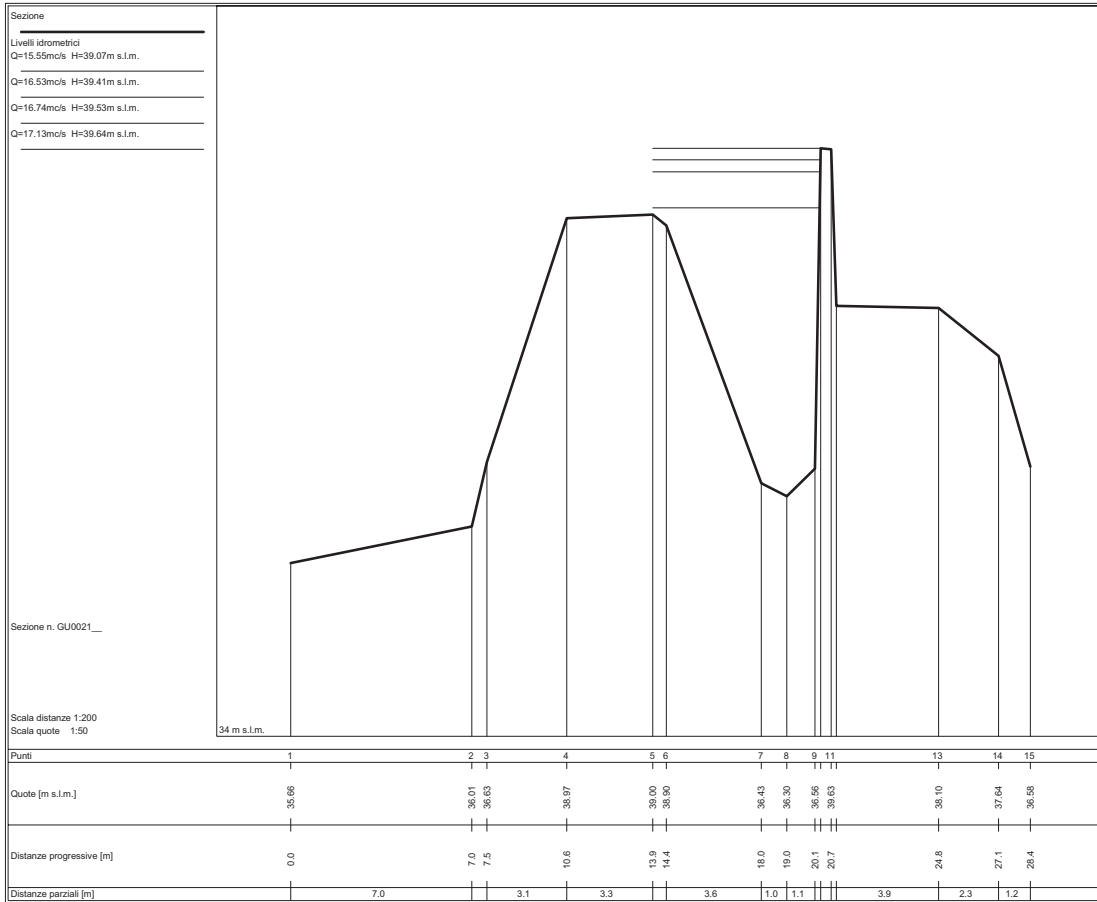



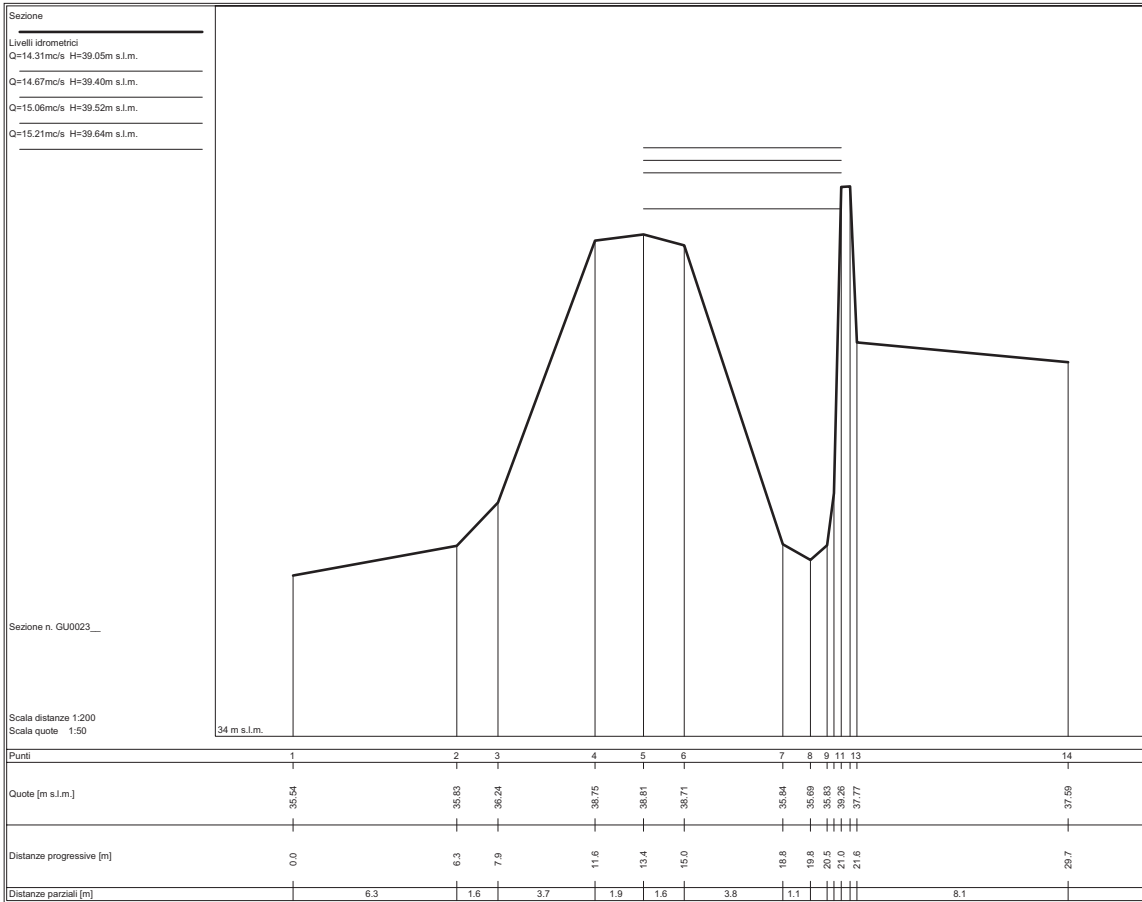


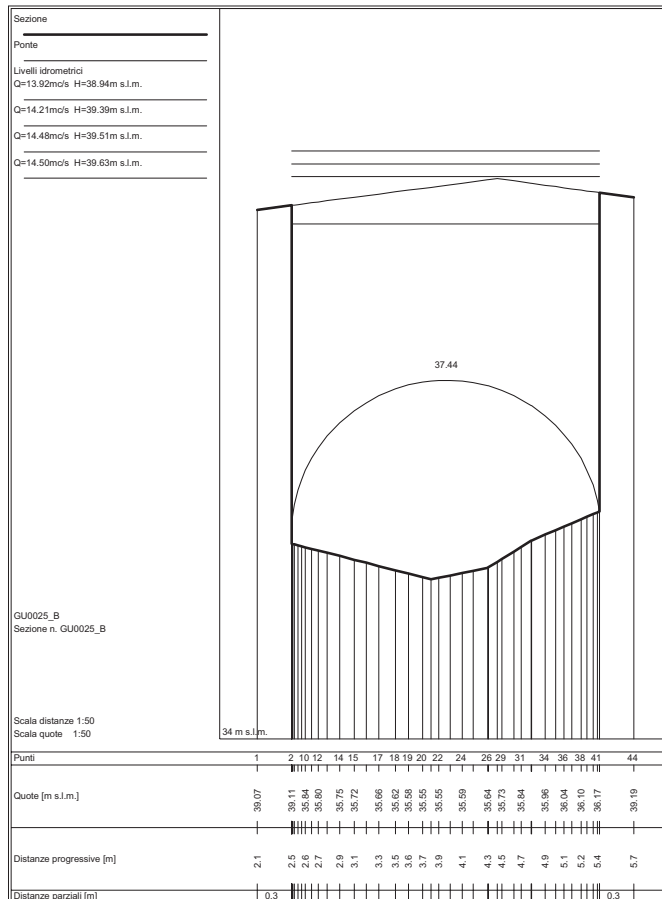
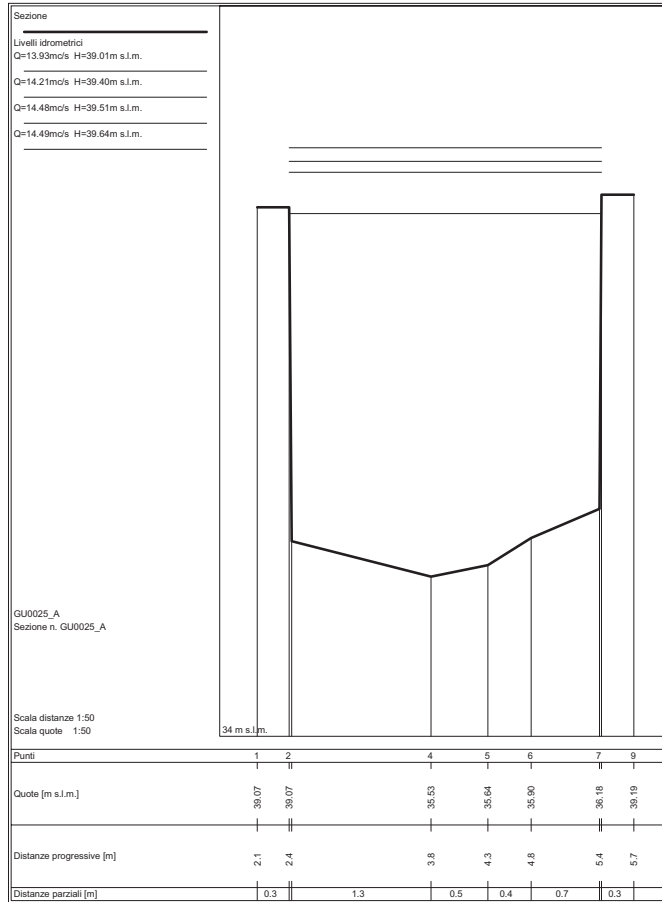


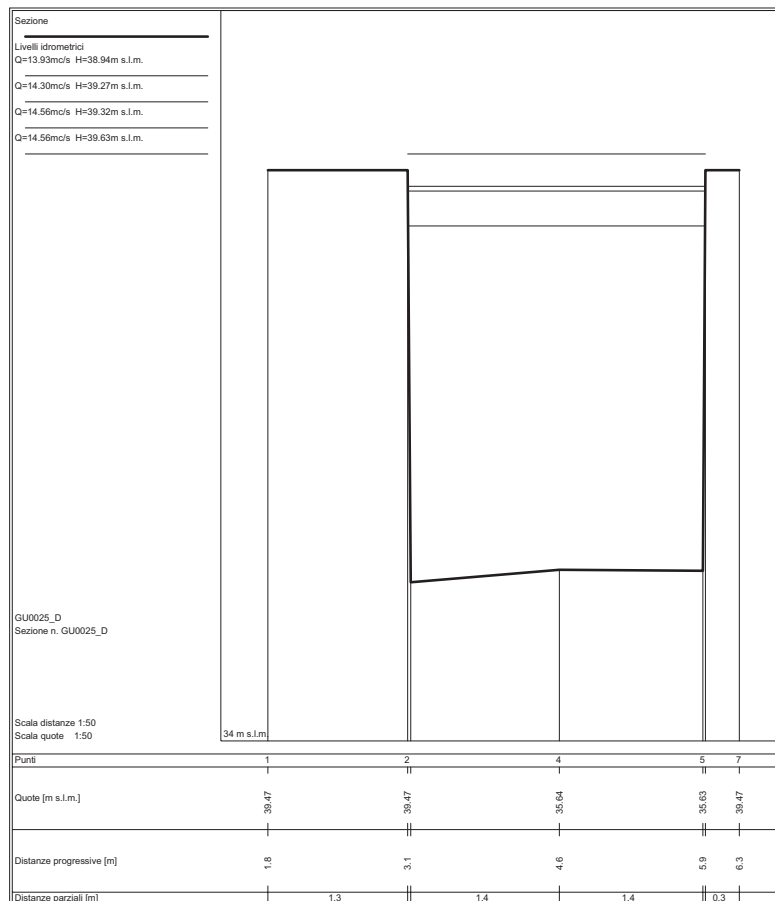
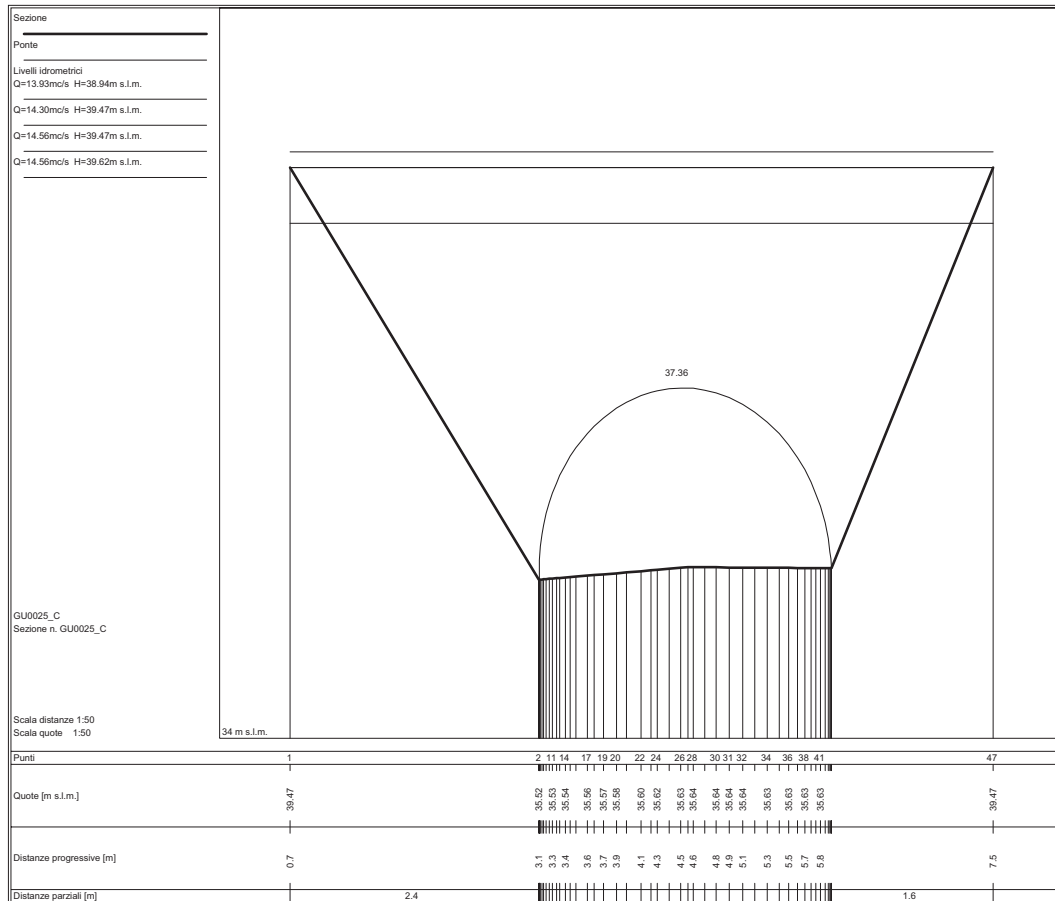


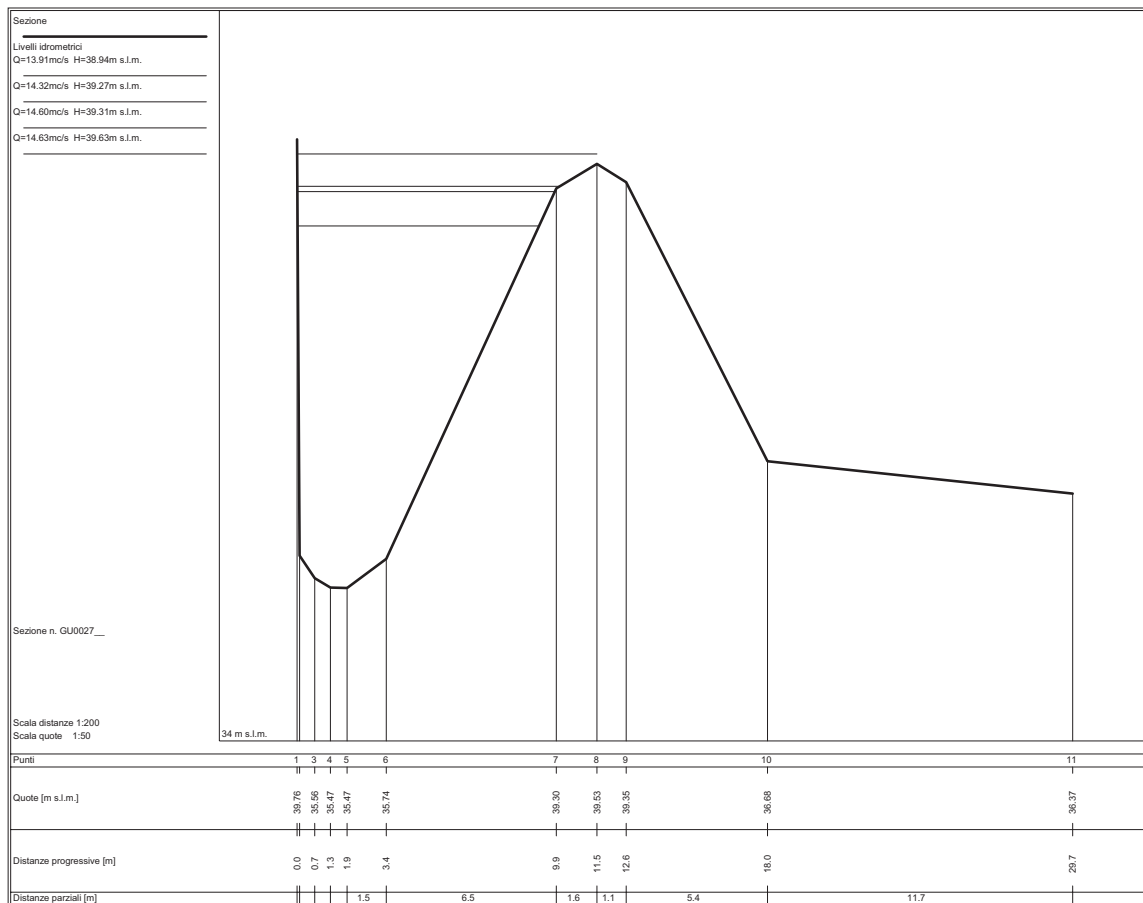
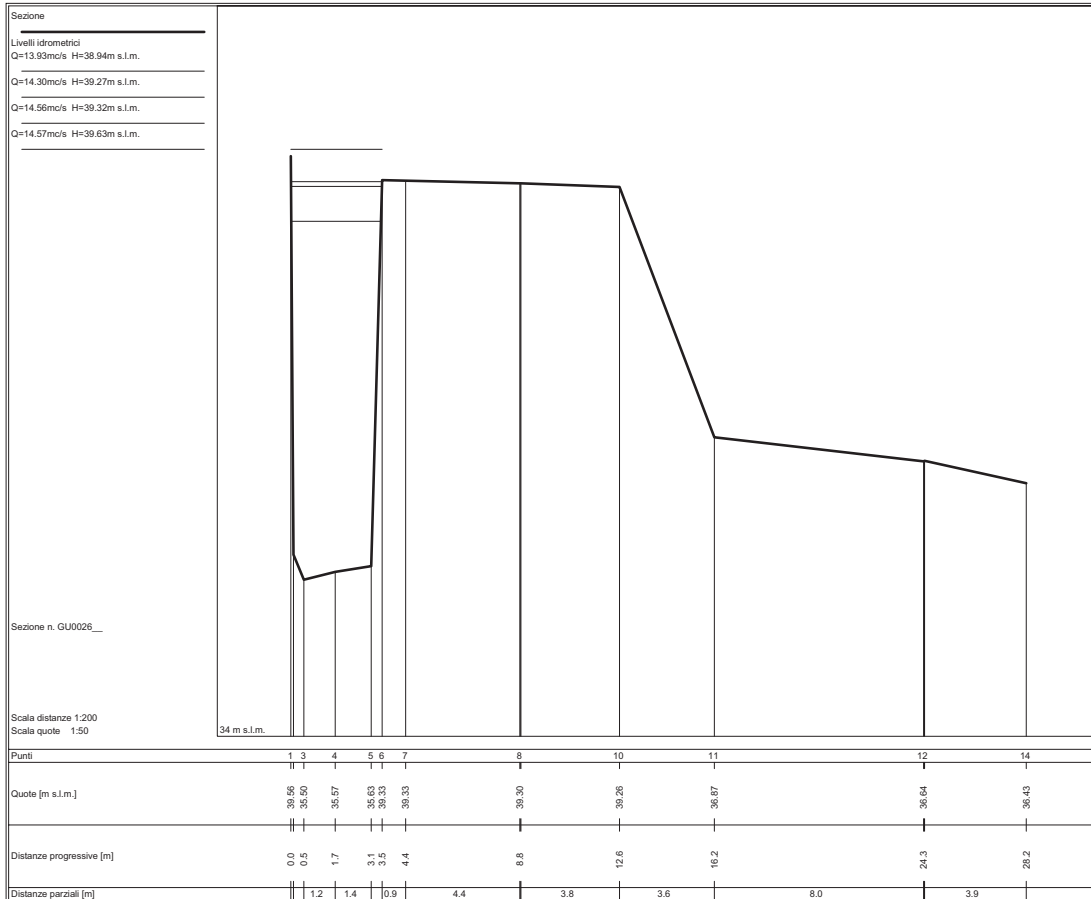






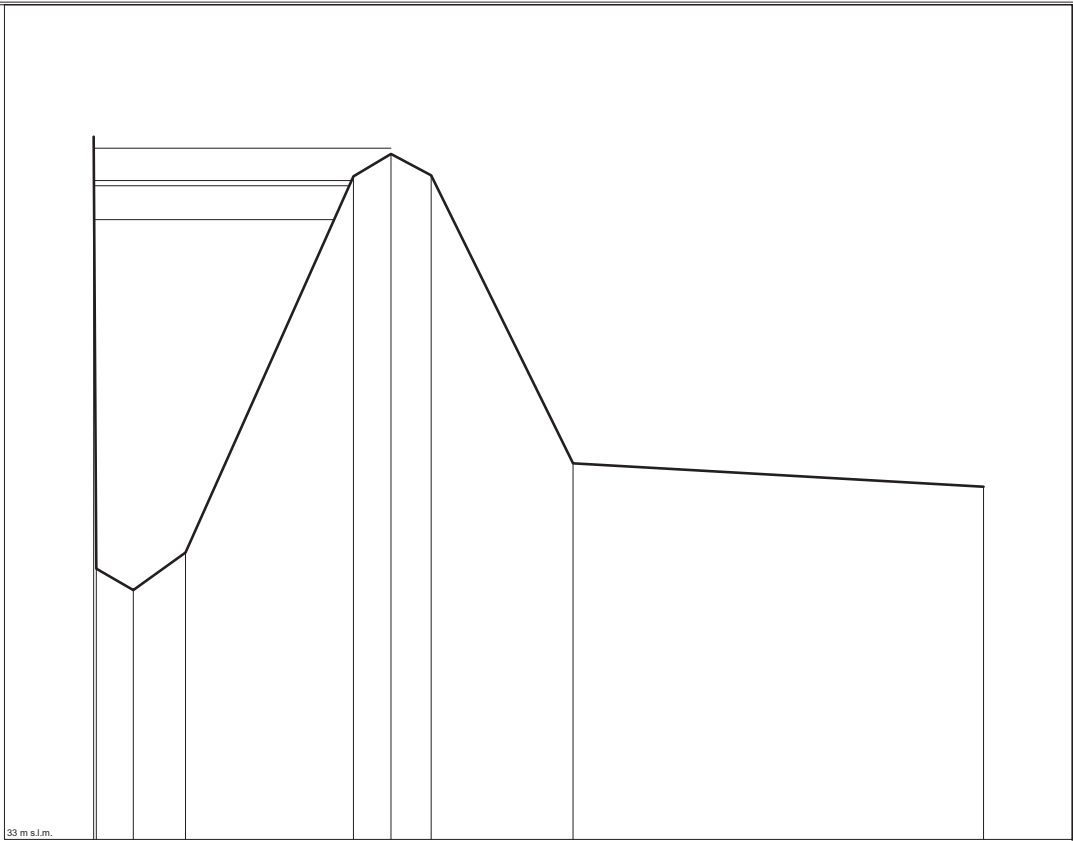








Sezione  
 Livelli idrometrici  
 Q=13.88mc/s H=38.94m s.l.m.  
 Q=14.33mc/s H=39.26m s.l.m.  
 Q=14.64mc/s H=39.31m s.l.m.  
 Q=14.68mc/s H=39.63m s.l.m.



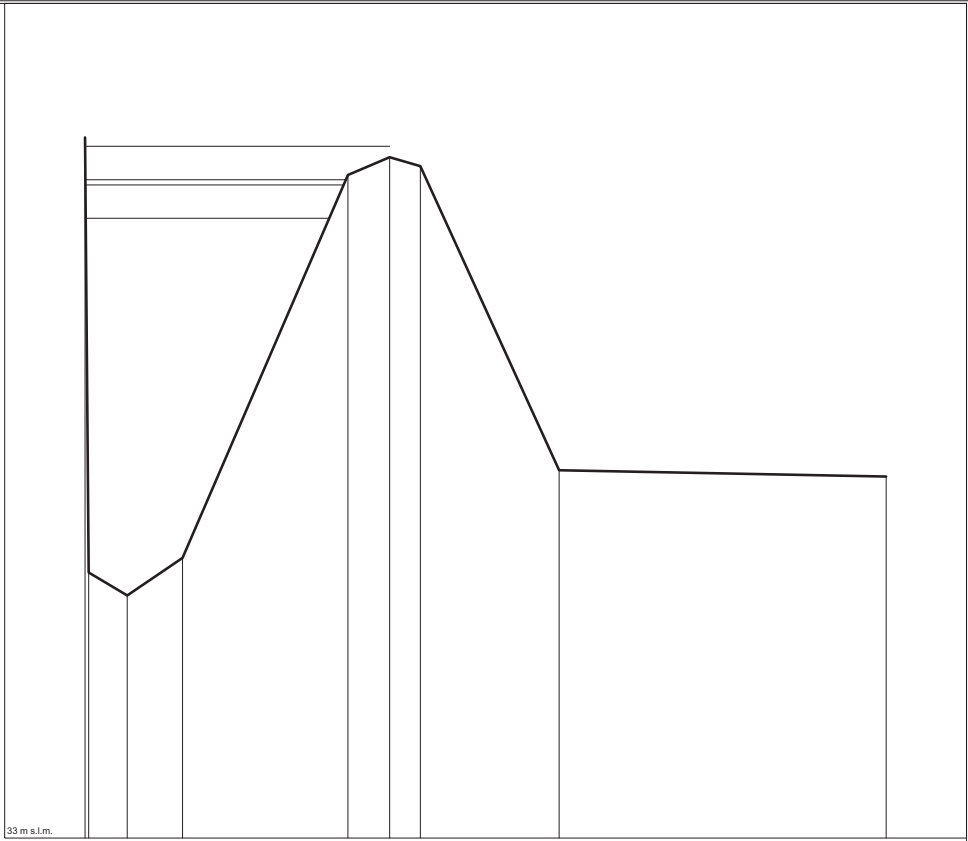
Sezione n. GU0028\_

Scala distanze 1:200  
 Scala quote 1:50

33 m s.l.m.

Punti	1	3	4	5	6	7	8	9
Quote [m s.l.m.]	38.73	35.39	35.75	38.35	39.57	39.36	36.60	36.38
Distanze progressive [m]	0.0	1.5	3.5	10.0	11.4	12.9	18.4	34.1
Distanze parziali [m]	1.4	2.0	6.4	1.4	1.5	5.4	15.7	

Sezione  
 Livelli idrometrici  
 Q=13.85mc/s H=38.94m s.l.m.  
 Q=14.33mc/s H=39.26m s.l.m.  
 Q=14.66mc/s H=39.31m s.l.m.  
 Q=14.74mc/s H=39.63m s.l.m.

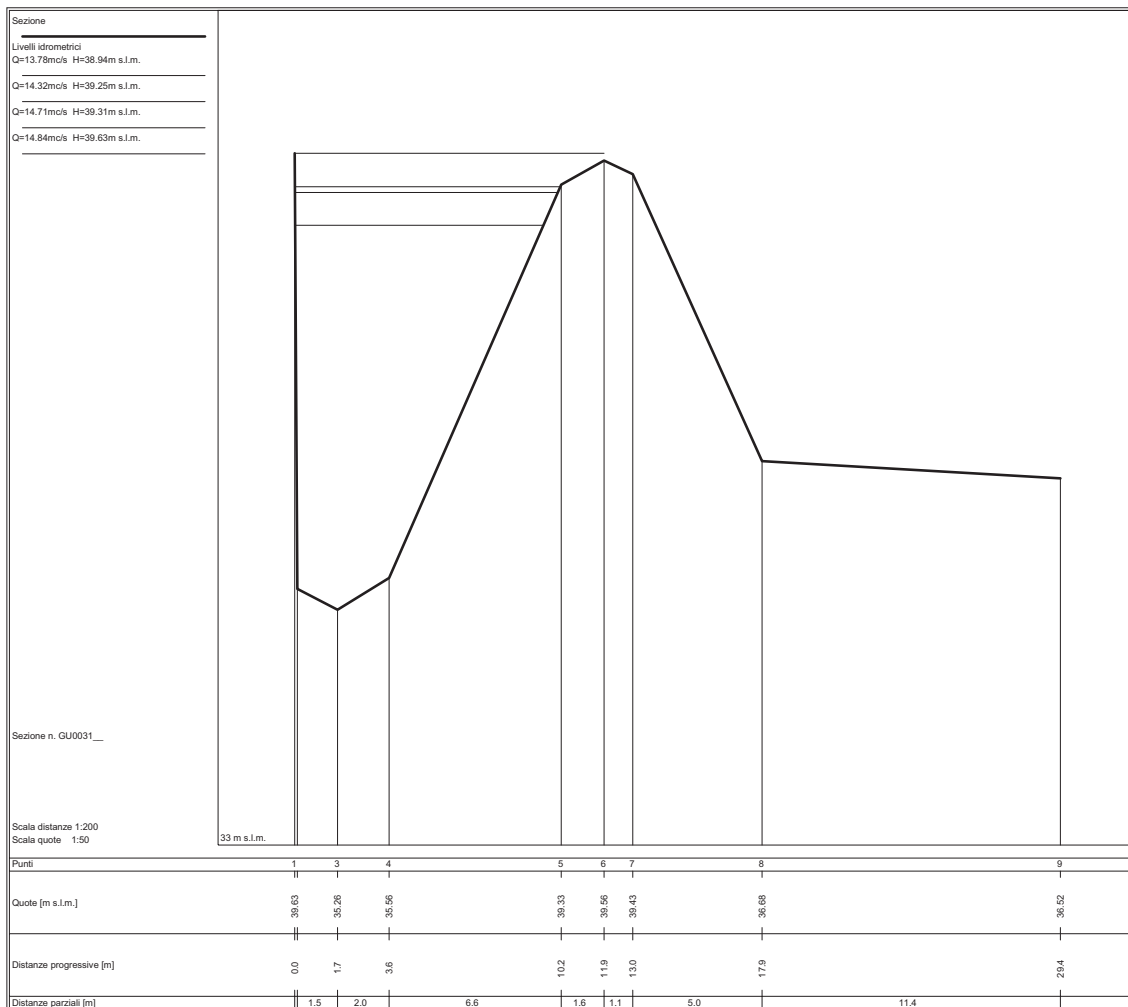



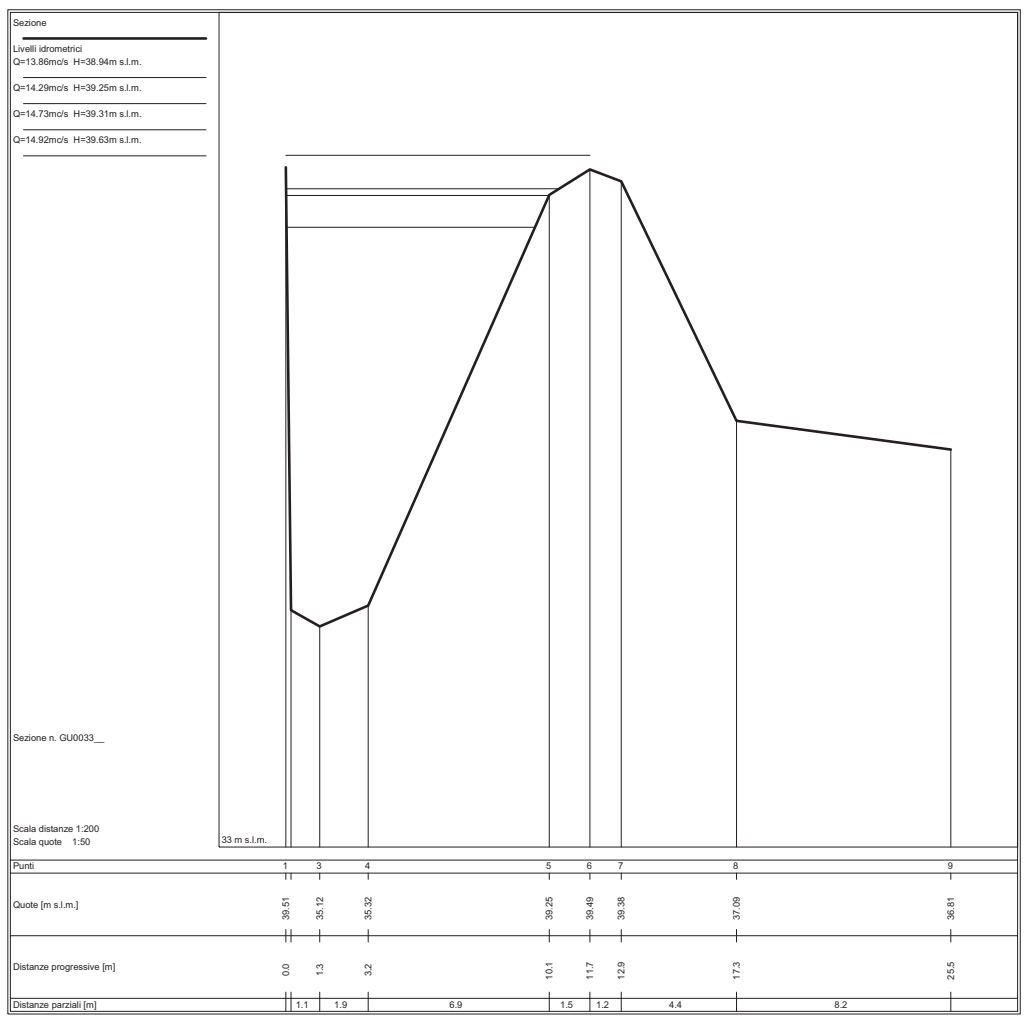
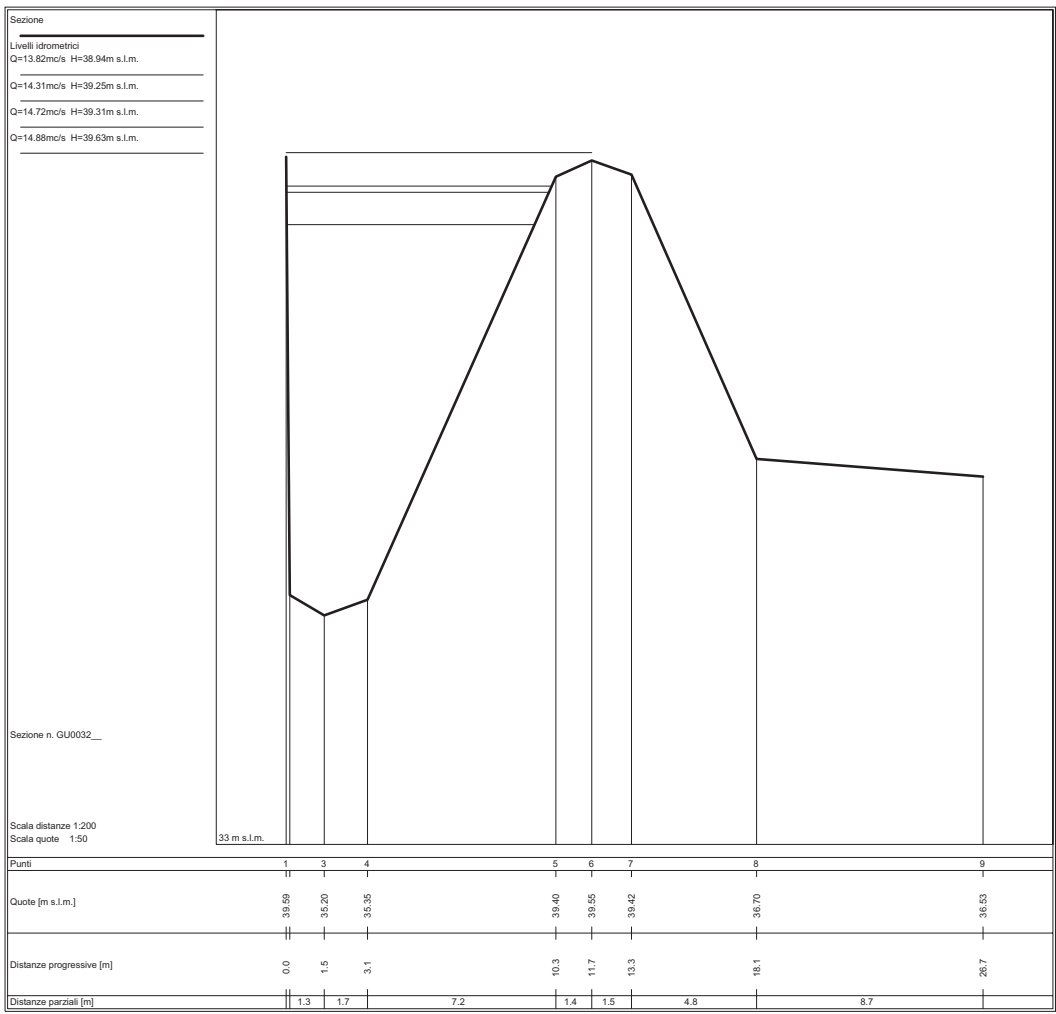
Sezione n. GU0029\_

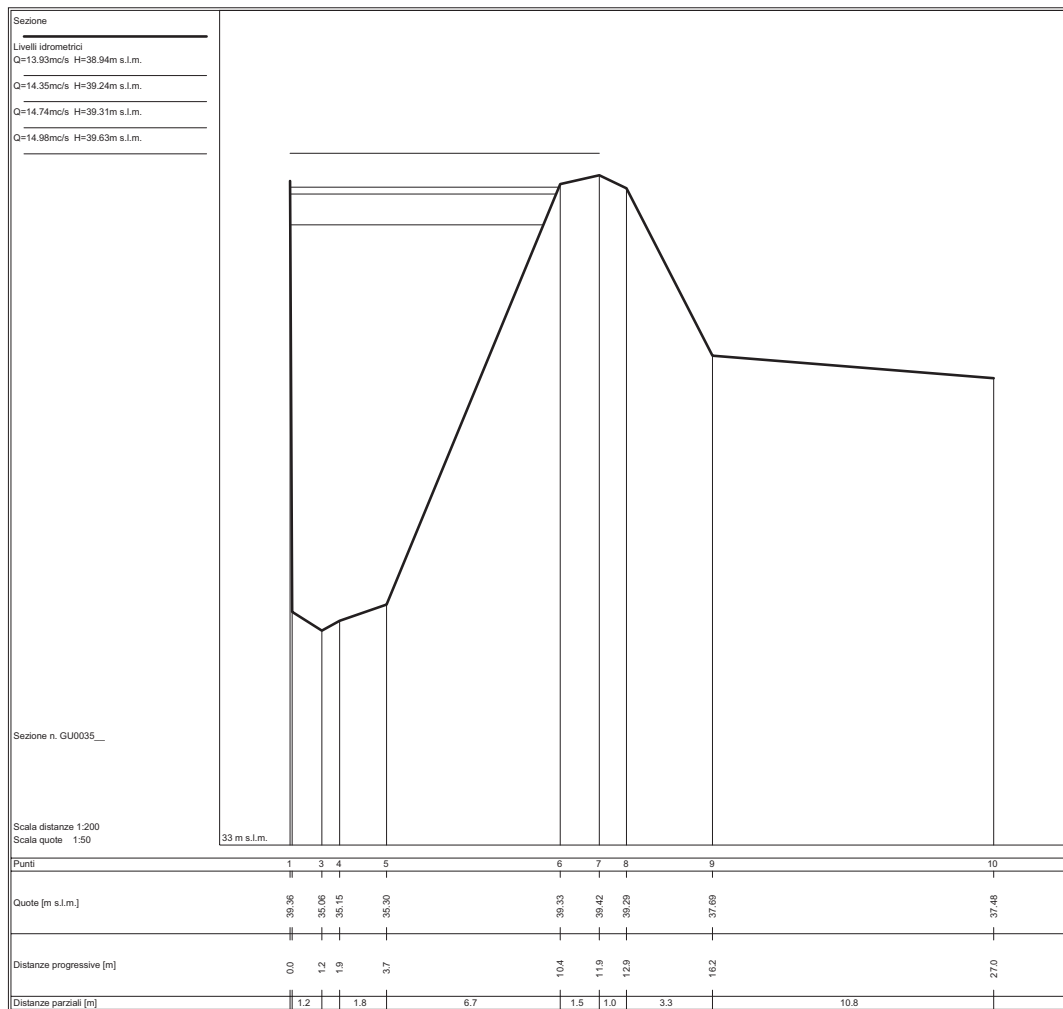
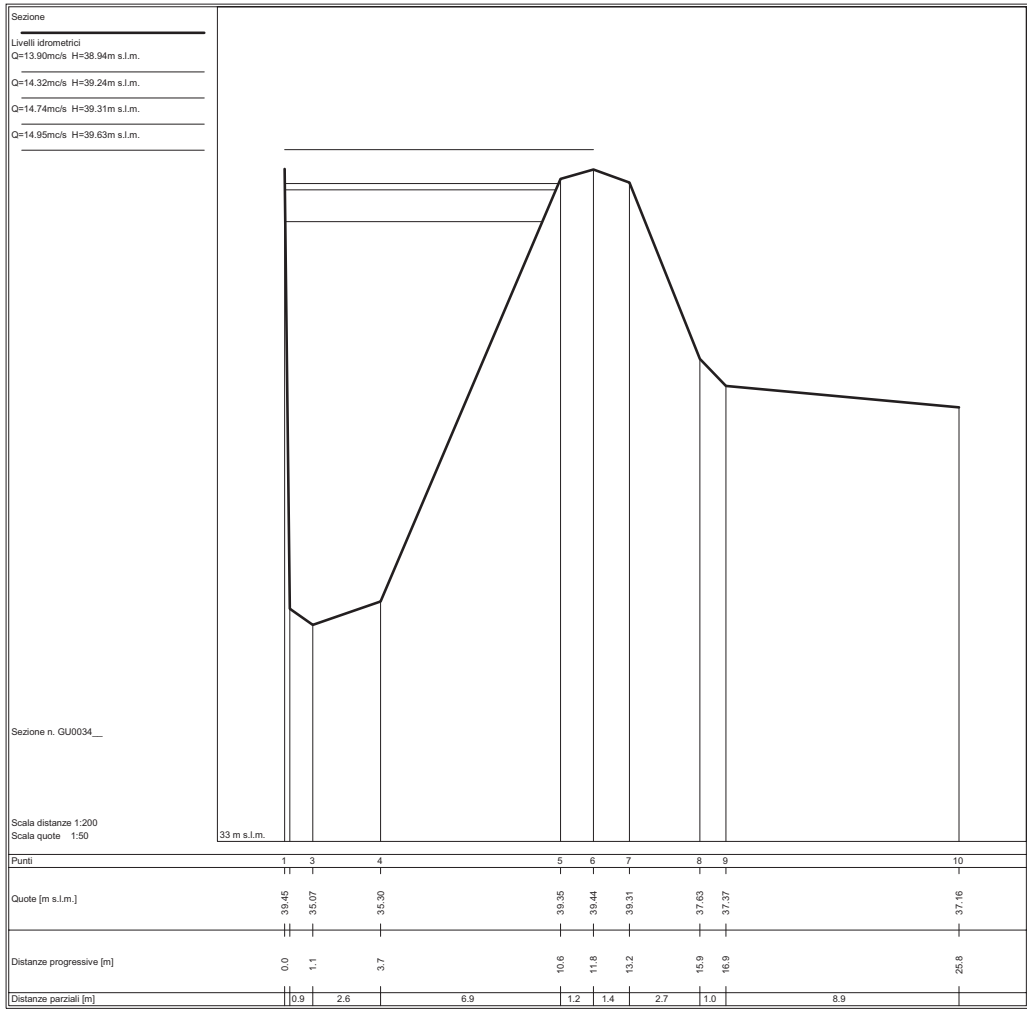
Scala distanze 1:200  
 Scala quote 1:50

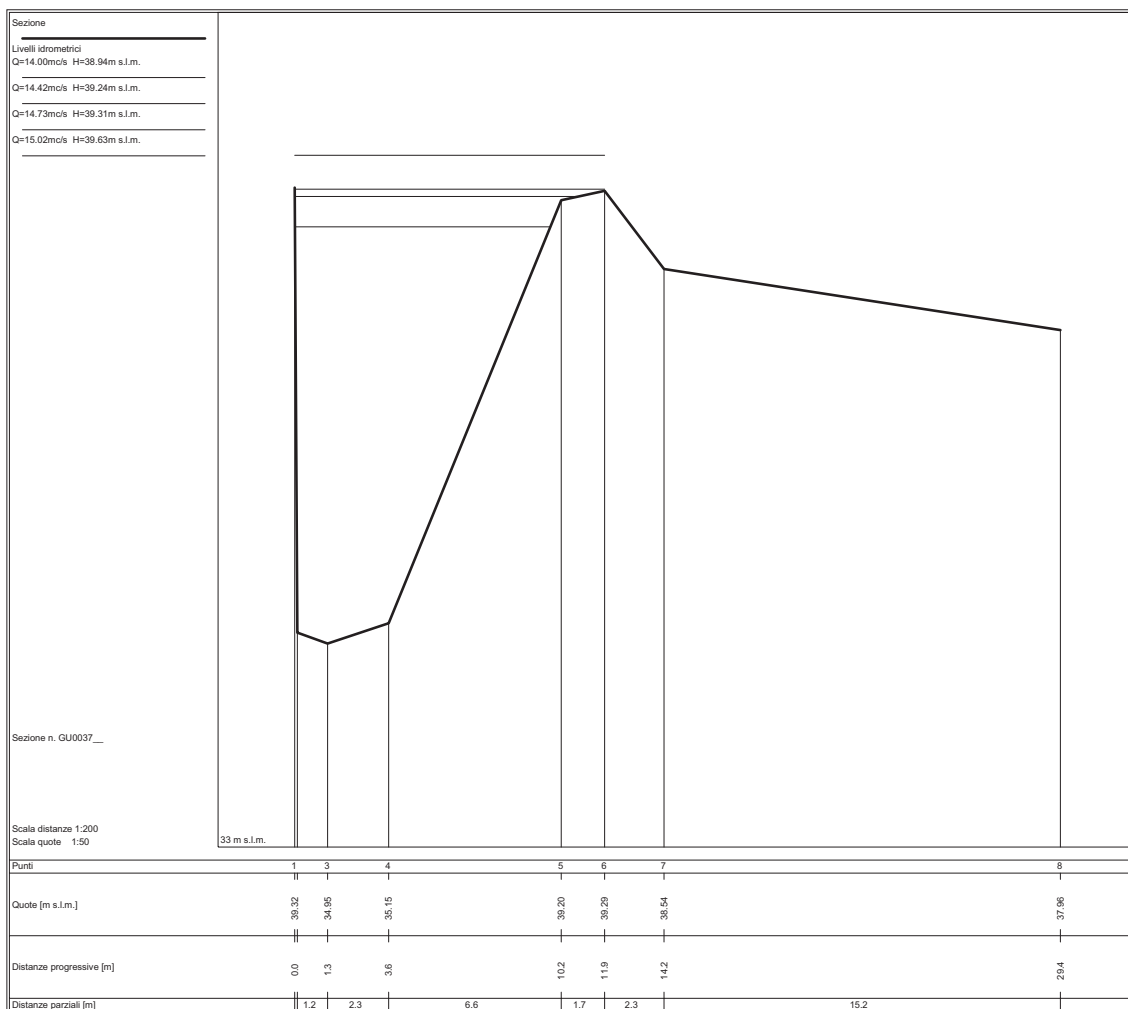
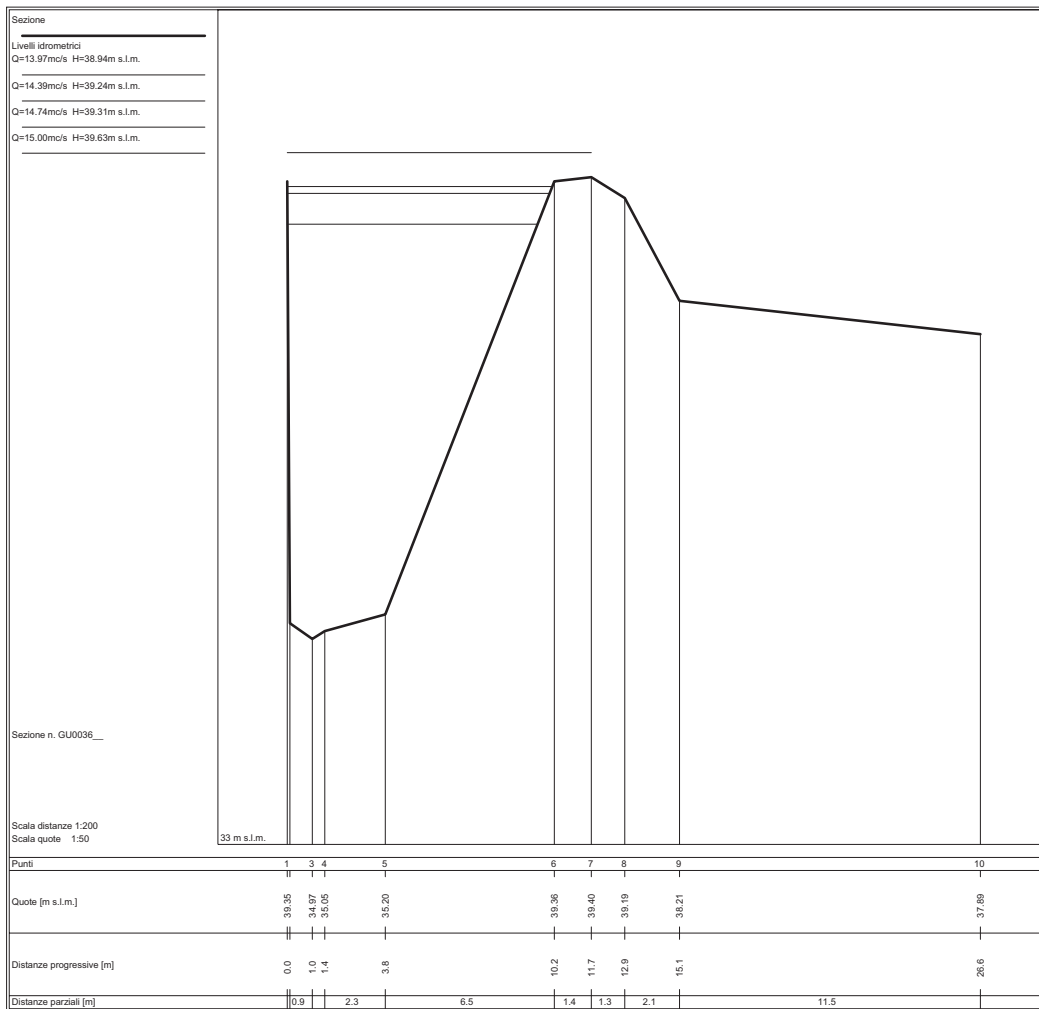
33 m s.l.m.

Punti	1	3	4	5	6	7	8	9
Quote [m s.l.m.]	39.71	35.33	35.69	39.36	39.53	39.44	36.53	36.47
Distanze progressive [m]	0.0	1.6	3.8	10.1	11.7	12.9	18.2	30.7
Distanze parziali [m]	1.5	2.1	6.3	1.6	1.2	5.3	12.5	

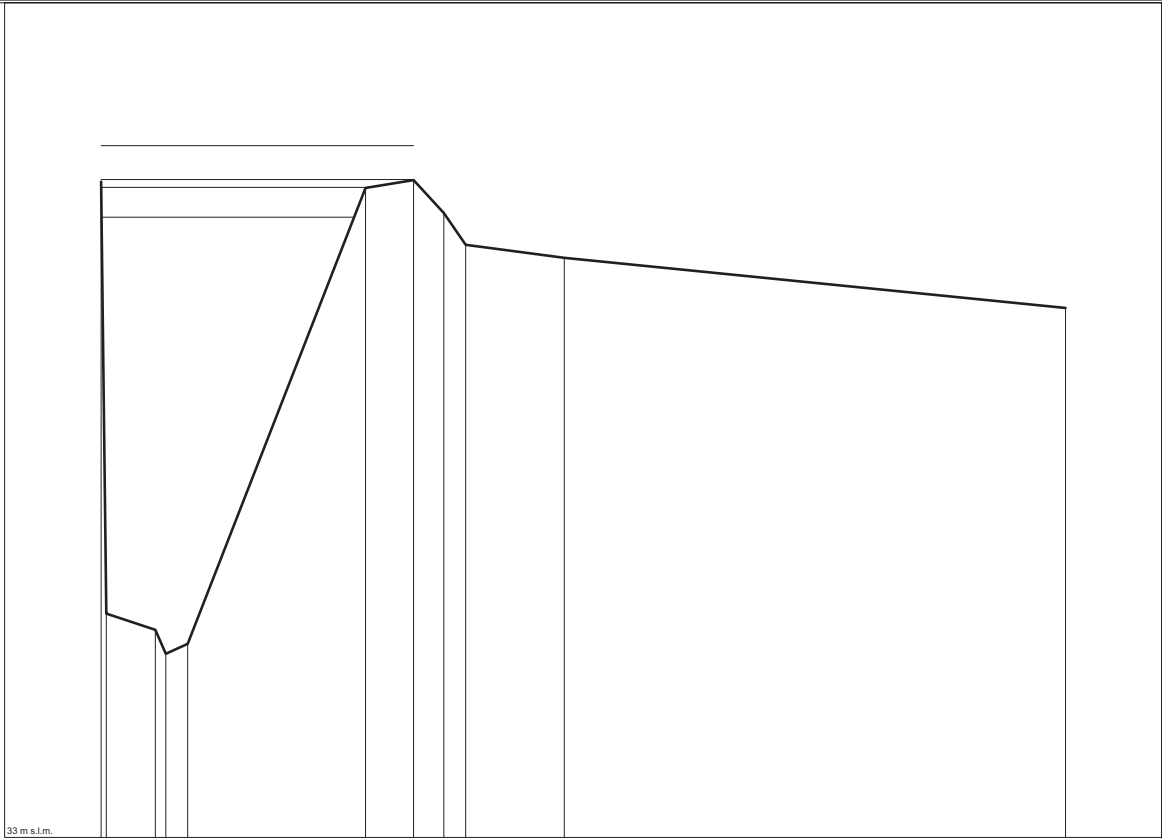








Sezione  
 Livelli idrometrici  
 Q=14.04mc/s H=38.94m s.l.m.  
 Q=14.45mc/s H=39.23m s.l.m.  
 Q=14.72mc/s H=39.31m s.l.m.  
 Q=15.03mc/s H=39.63m s.l.m.



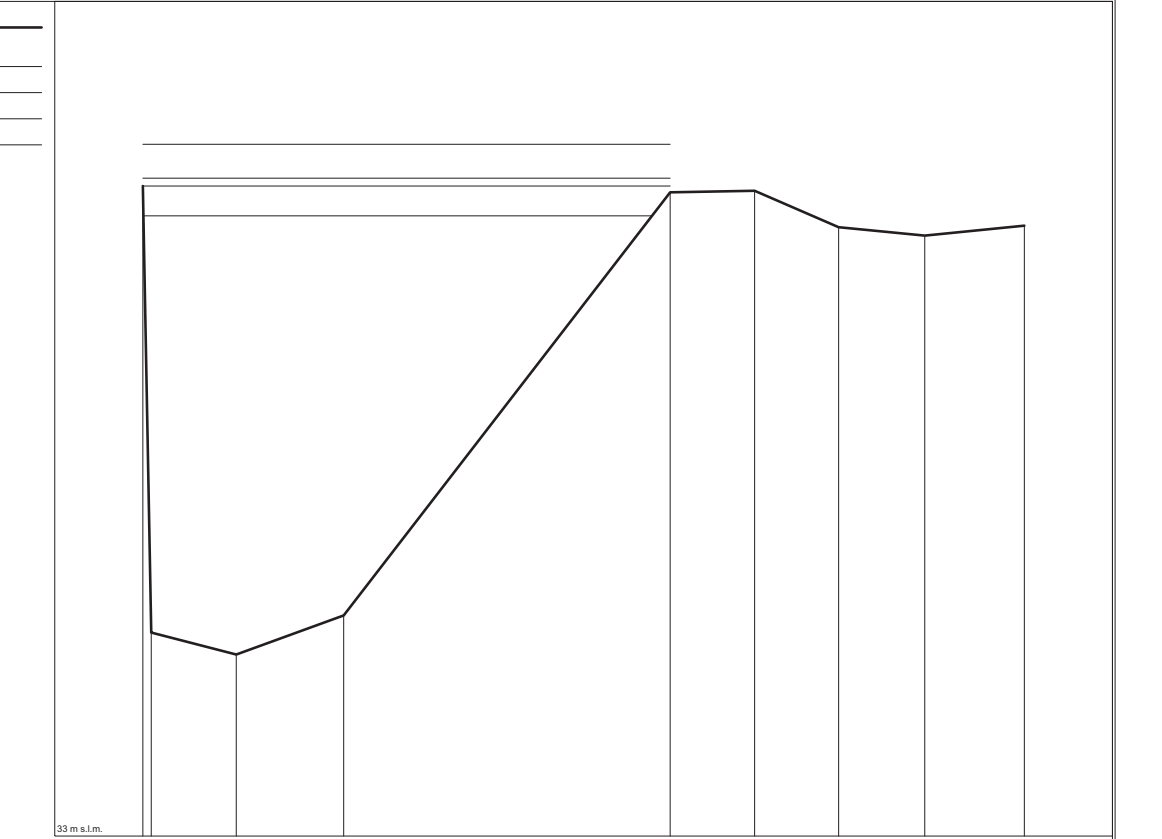
Sezione n. GU0038

Scala distanze 1:200  
 Scala quote 1:50

33 m s.l.m.

Punti	1	3	4	5	6	7	8	9	10	11
Quote [m s.l.m.]	39.29	34.99	34.76	34.86	39.22	39.30	38.99	38.68	38.55	38.07
Distanze progressive [m]	0.0	2.1	2.5	3.3	10.1	12.0	13.2	14.0	17.8	37.0
Distanze parziali [m]		1.9	0.8		6.8	1.8	1.2	0.8	3.8	19.2

Sezione  
 Livelli idrometrici  
 Q=14.06mc/s H=38.95m s.l.m.  
 Q=14.48mc/s H=39.23m s.l.m.  
 Q=14.70mc/s H=39.31m s.l.m.  
 Q=15.04mc/s H=39.63m s.l.m.



Sezione n. GU0039

Scala distanze 1:100  
 Scala quote 1:50

33 m s.l.m.

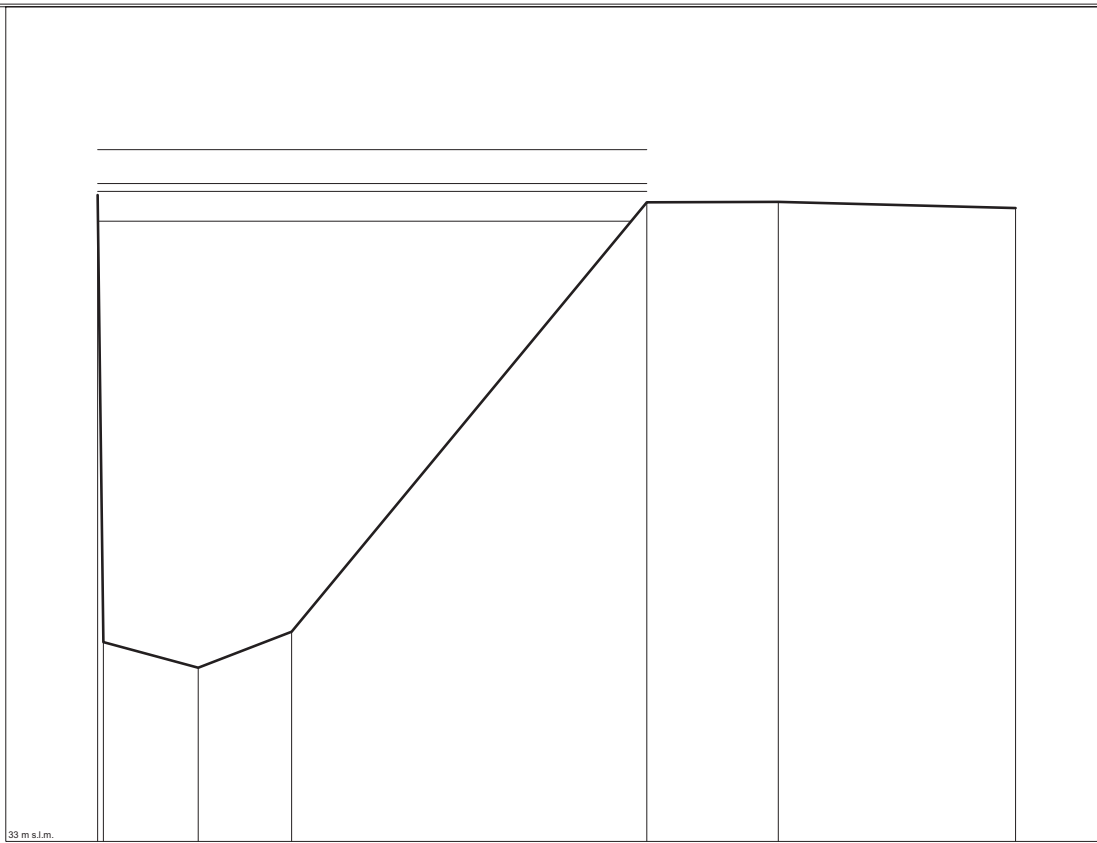
Punti	1	2	3	4	5	6	7	8	9
Quote [m s.l.m.]	38.23		34.74	35.11	39.17	39.19	38.83	38.76	38.85
Distanze progressive [m]	0.0		1.8	3.9	10.1	11.7	13.3	15.0	16.9
Distanze parziali [m]		1.6	2.1		6.3	1.6	1.6	1.7	1.9

Sezione

Livelli idrometrici  
 Q=14.09mc/s H=38.95m s.l.m.  
 Q=14.50mc/s H=39.23m s.l.m.  
 Q=14.70mc/s H=39.31m s.l.m.  
 Q=15.05mc/s H=39.63m s.l.m.

Sezione n. GU0040\_

Scala distanze 1:100  
 Scala quote 1:50



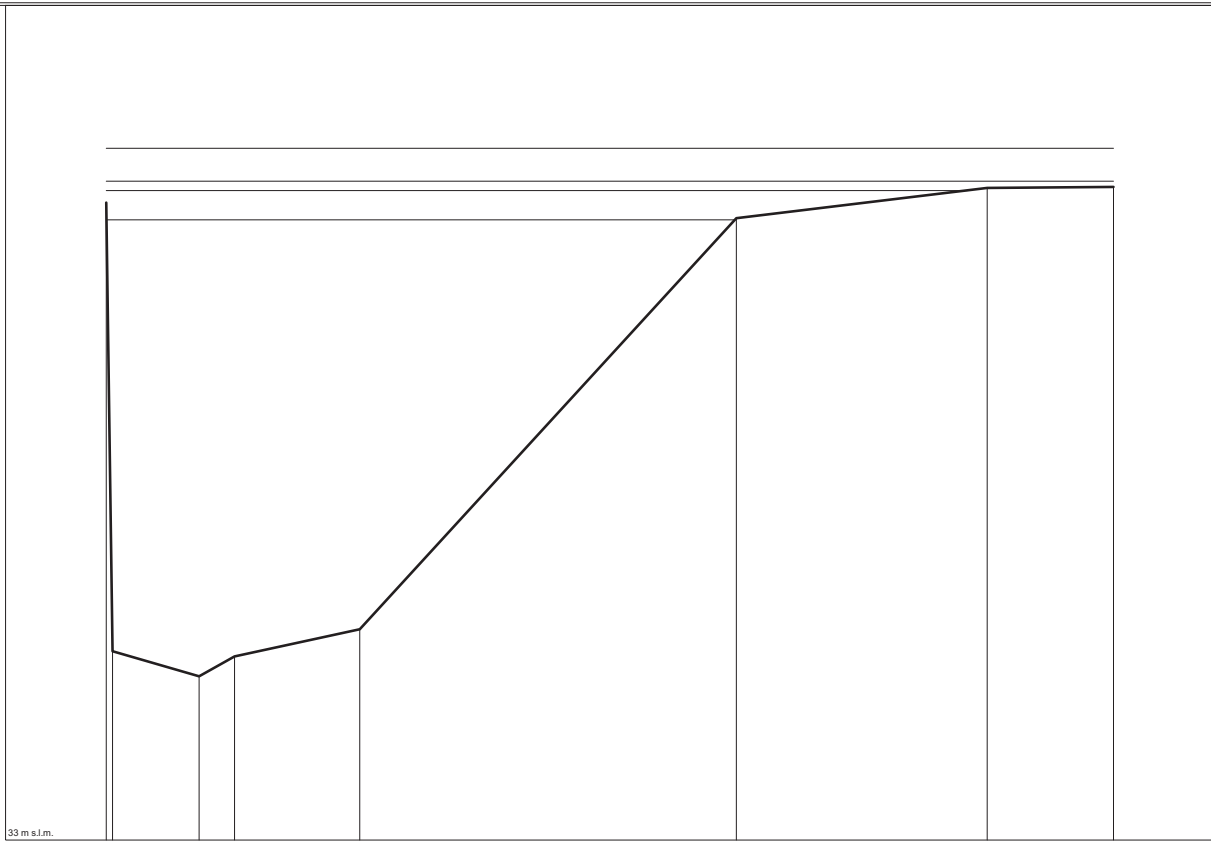
Punti	1	3	4	5	6	7
Quote [m s.l.m.]	38.20	34.66	35.01	39.13	39.13	39.07
Distanze progressive [m]	0.0	1.9	3.7	10.5	13.1	17.6
Distanze parziali [m]		1.8	1.8	6.8	2.5	4.5

Sezione

Livelli idrometrici  
 Q=14.14mc/s H=38.95m s.l.m.  
 Q=14.55mc/s H=39.23m s.l.m.  
 Q=14.69mc/s H=39.31m s.l.m.  
 Q=15.04mc/s H=39.63m s.l.m.

Sezione n. GU0041\_

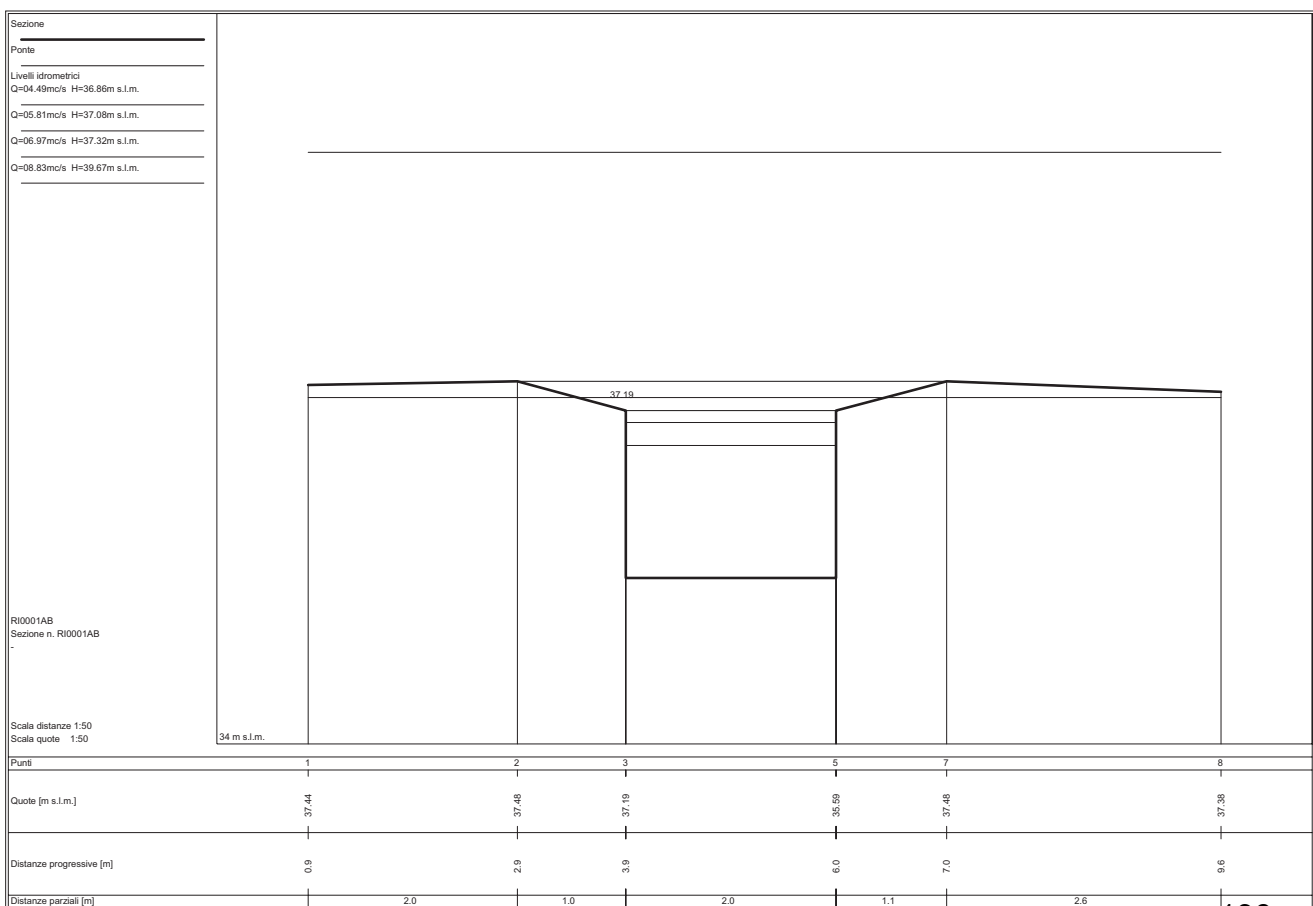
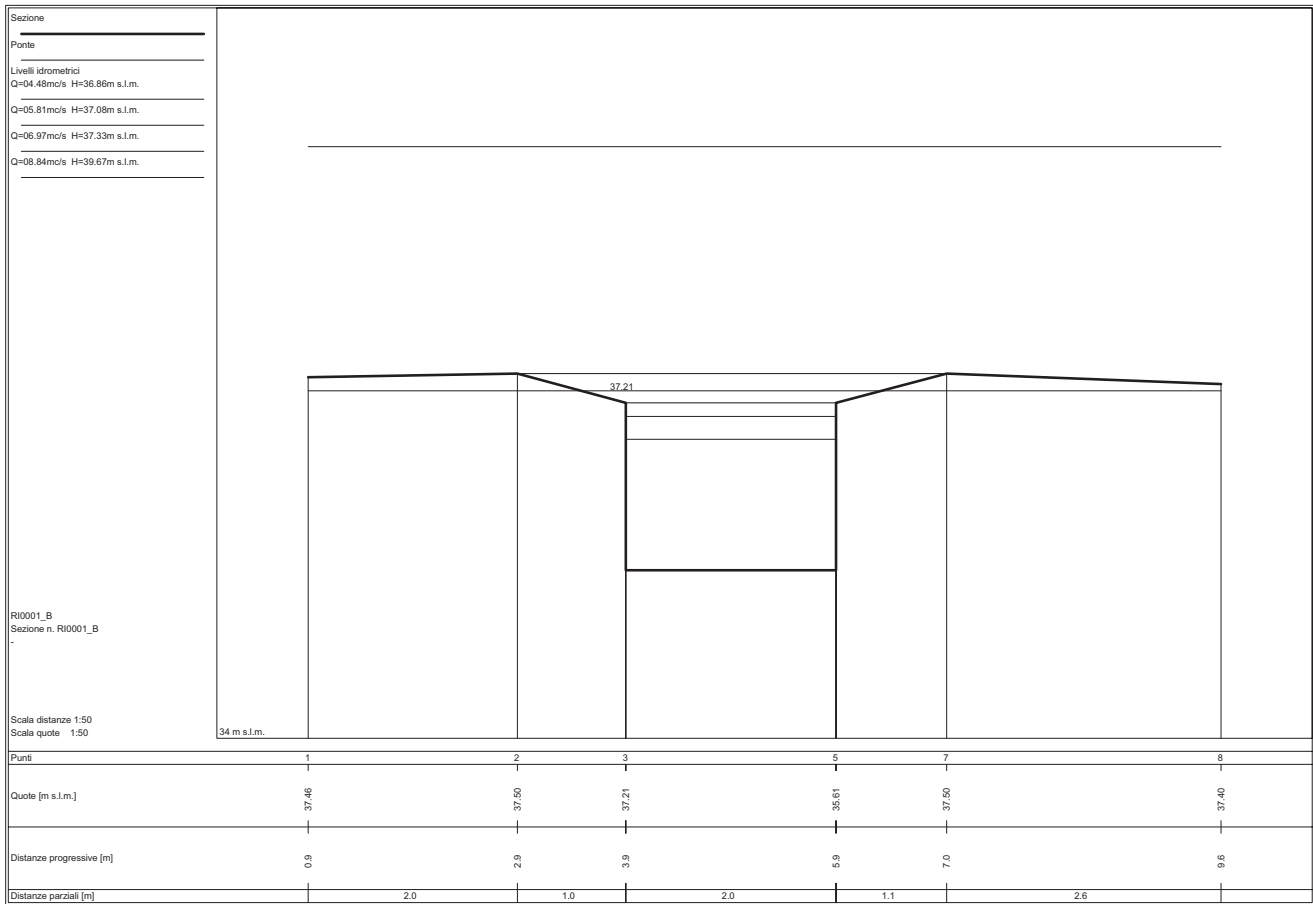
Scala distanze 1:100  
 Scala quote 1:50

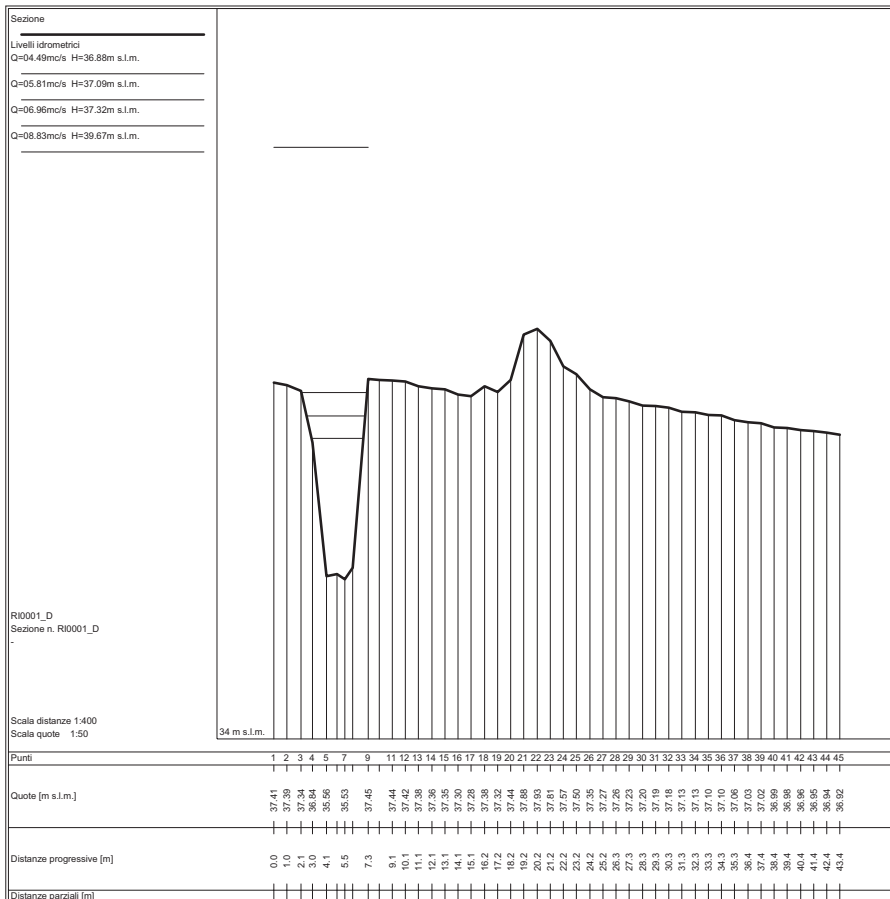
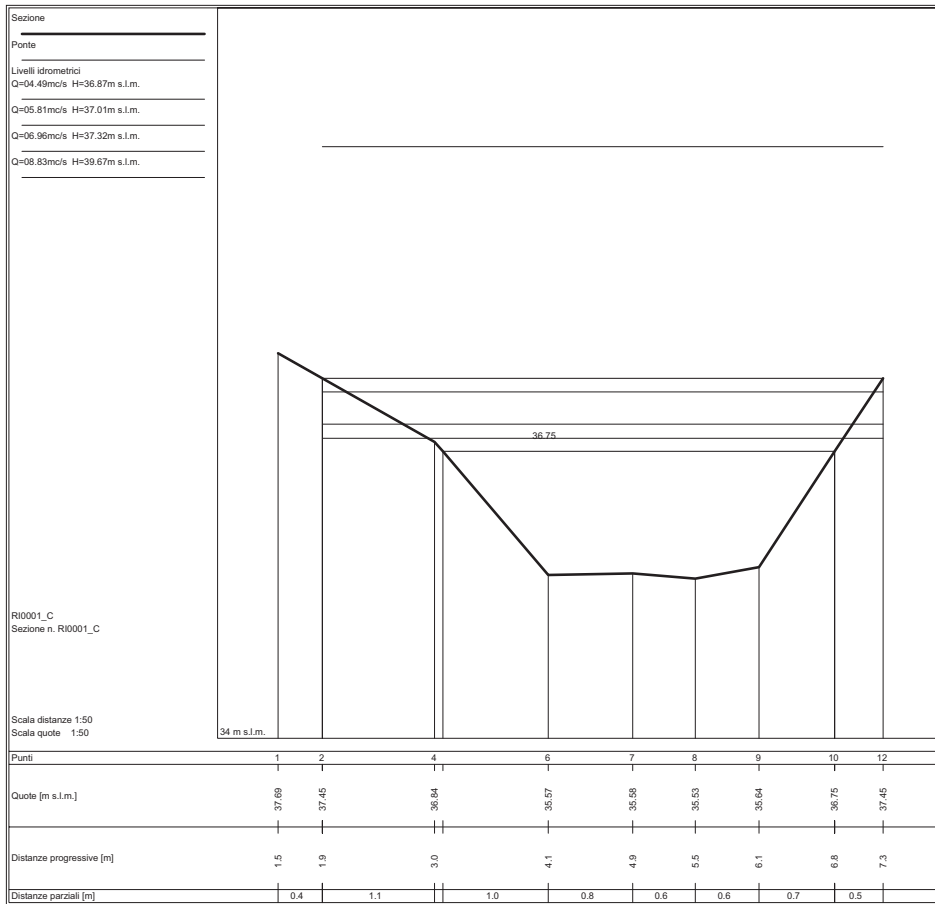


Punti	1	3	4	5	6	7	8
Quote [m s.l.m.]	39.11	34.57	34.76	35.02	39.96	39.25	39.26
Distanze progressive [m]	0.0	1.8	2.5	4.9	12.1	16.9	17.6
Distanze parziali [m]		1.7	0.7	2.4	7.2	4.8	2.4

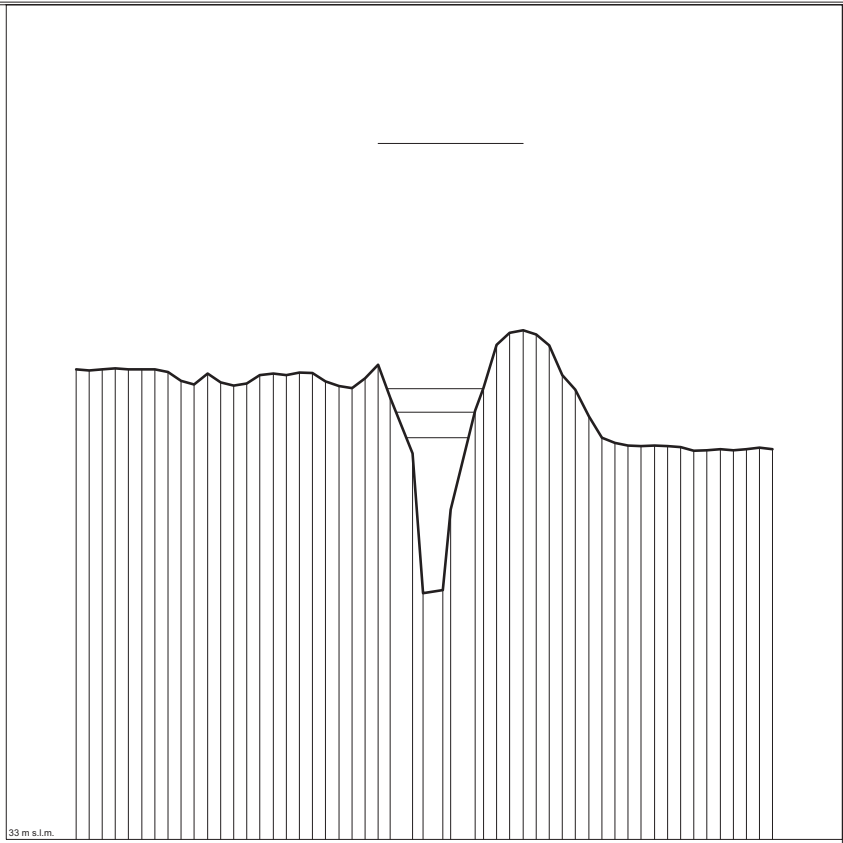
## Sezioni fluviali Fosso Rigone – Tratto Rigone\_01







Sezione  
 Livelli idrometrici  
 Q=04.56mc/s H=36.85m s.l.m.  
 Q=05.88mc/s H=37.10m s.l.m.  
 Q=06.90mc/s H=37.32m s.l.m.  
 Q=08.76mc/s H=39.67m s.l.m.

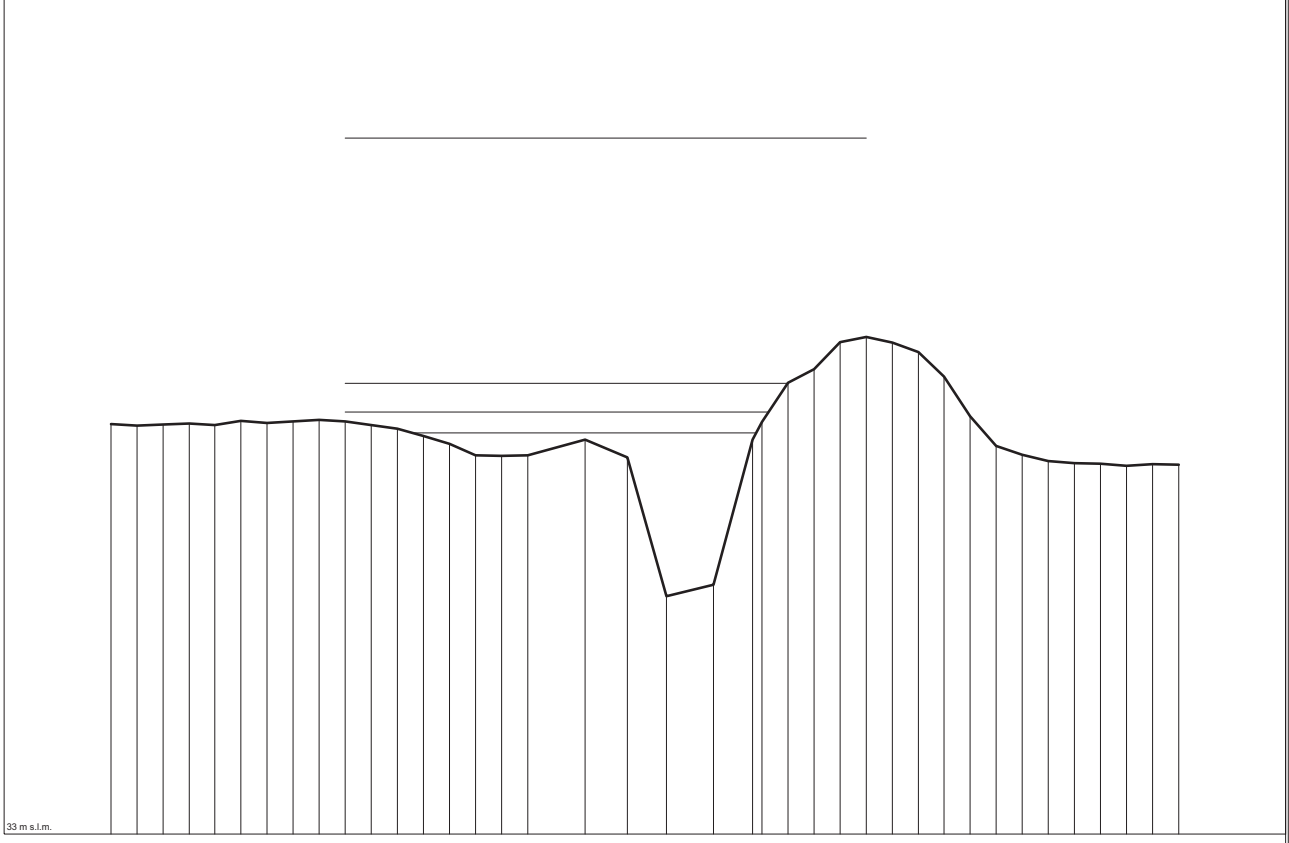


R10002  
 Sezione n. R10002

Scala distanze 1:400  
 Scala quote 1:50

Punti	1	2	3	4	5	6	7	8	9	10	11	12	13	14	15	16	17	18	19	20	21	22	23	24	26	28	30	32	33	34	35	36	37	38	39	40	41	42	43	44	45	46	47	48	49	50	51	52	53			
Quote [m s.l.m.]	37.50	37.50	37.51	37.51	37.51	37.51	37.51	37.51	37.51	37.51	37.51	37.51	37.51	37.51	37.51	37.51	37.51	37.51	37.51	37.51	37.51	37.51	37.51	37.51	37.51	37.51	36.70	35.39	37.11	37.74	37.74	37.65	37.65	37.65	37.65	37.65	37.65	37.65	37.65	37.65	37.65	37.65	37.65	37.65	37.65	37.65	37.65	37.65	37.65	37.65	37.65	
Distanze progressive [m]	-23.4	-22.4	-21.4	-20.4	-19.4	-18.4	-17.4	-16.4	-15.4	-14.3	-13.3	-12.3	-11.3	-10.3	-9.3	-8.3	-7.3	-6.3	-5.3	-4.3	-3.3	-2.2	-1.2	0.2	1.2	2.4	4.7	7.2	8.8	9.8	10.9	12.0	12.9	13.9	14.9	15.9	16.9	17.9	18.9	19.9	20.9	21.9	22.9	23.9	24.0	25.0	26.0	27.0	28.0	29.0	30.0	
Distanze parziali [m]																										1.7	1.5	1.9																								

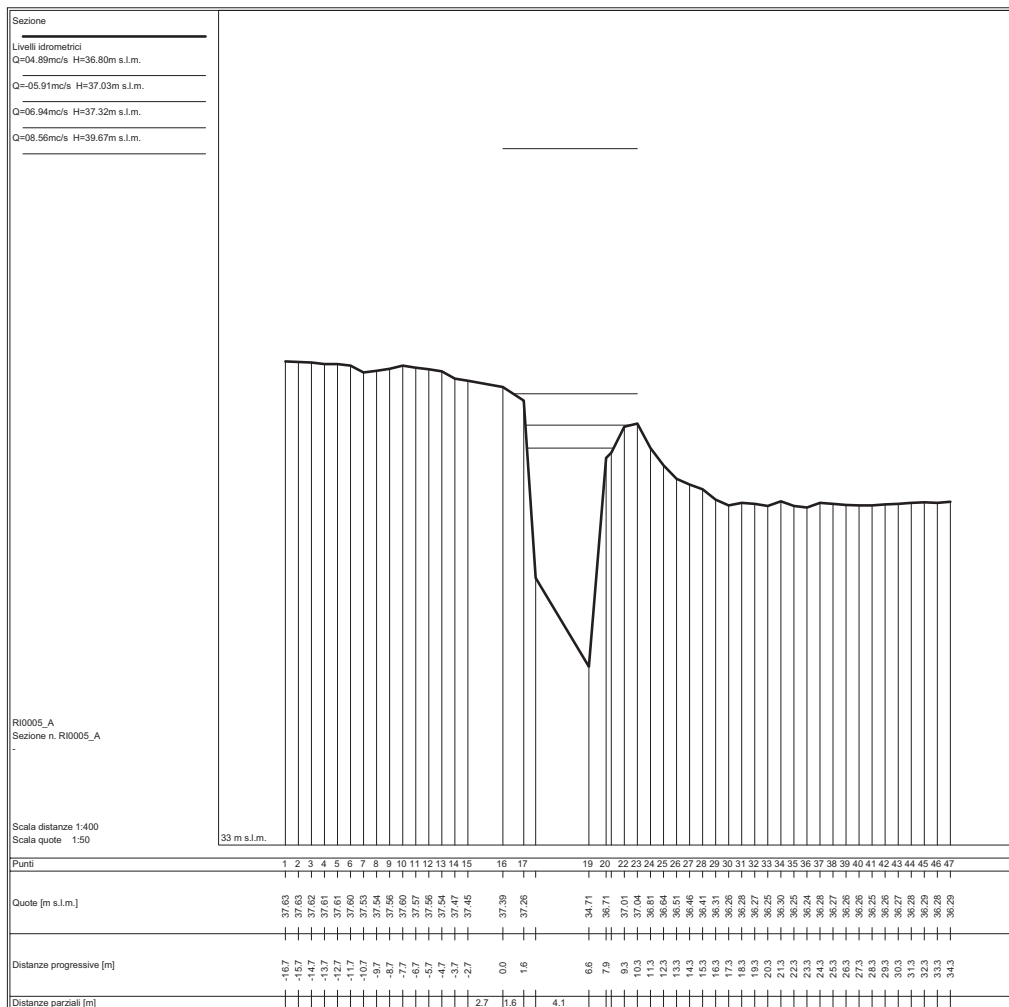
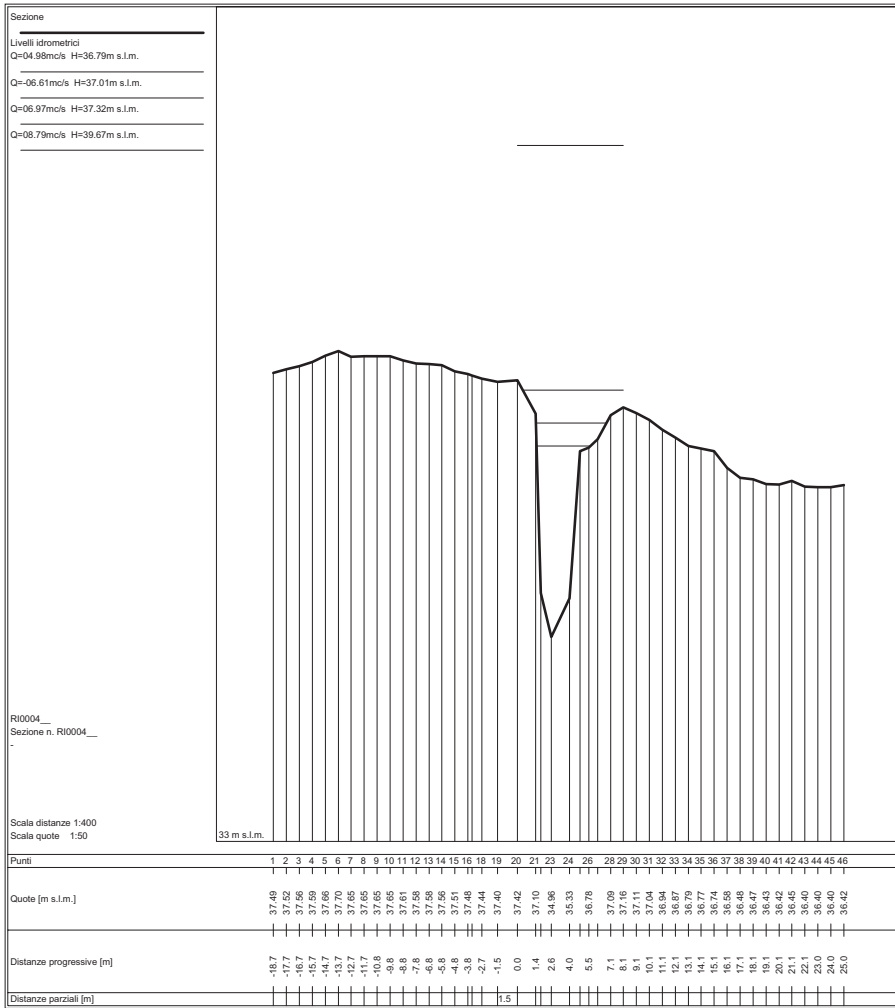
Sezione  
 Livelli idrometrici  
 Q=04.82mc/s H=36.85m s.l.m.  
 Q=06.31mc/s H=37.04m s.l.m.  
 Q=08.83mc/s H=37.32m s.l.m.  
 Q=09.04mc/s H=39.67m s.l.m.



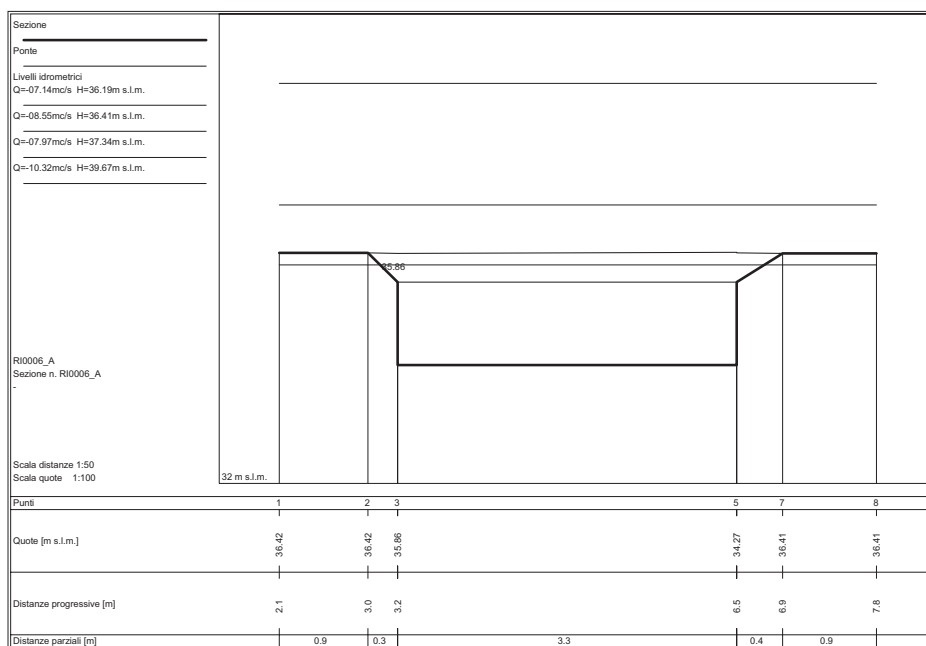
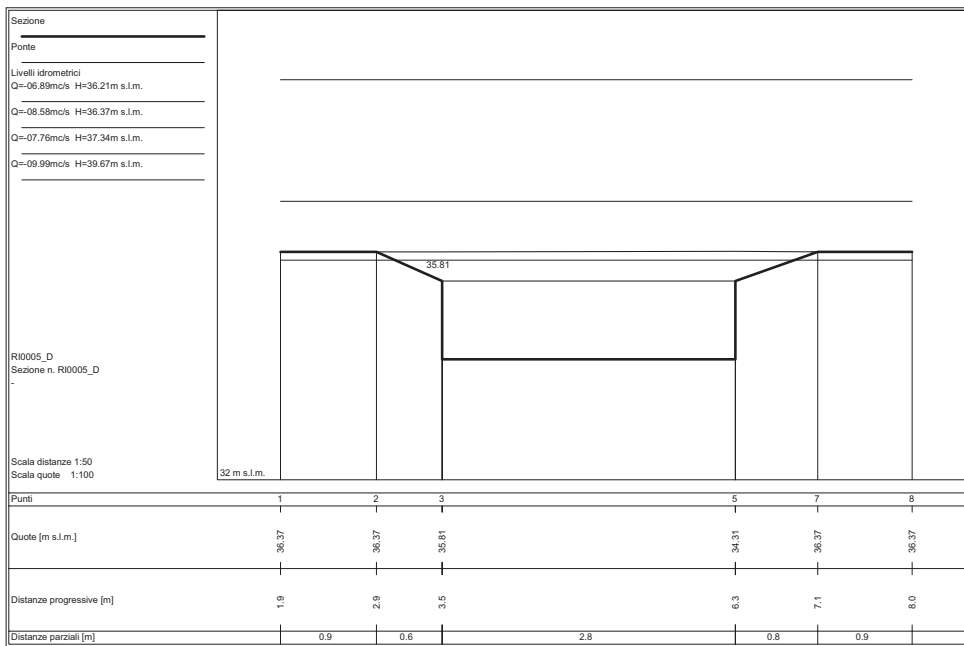
R10003  
 Sezione n. R10003

Scala distanze 1:200  
 Scala quote 1:50

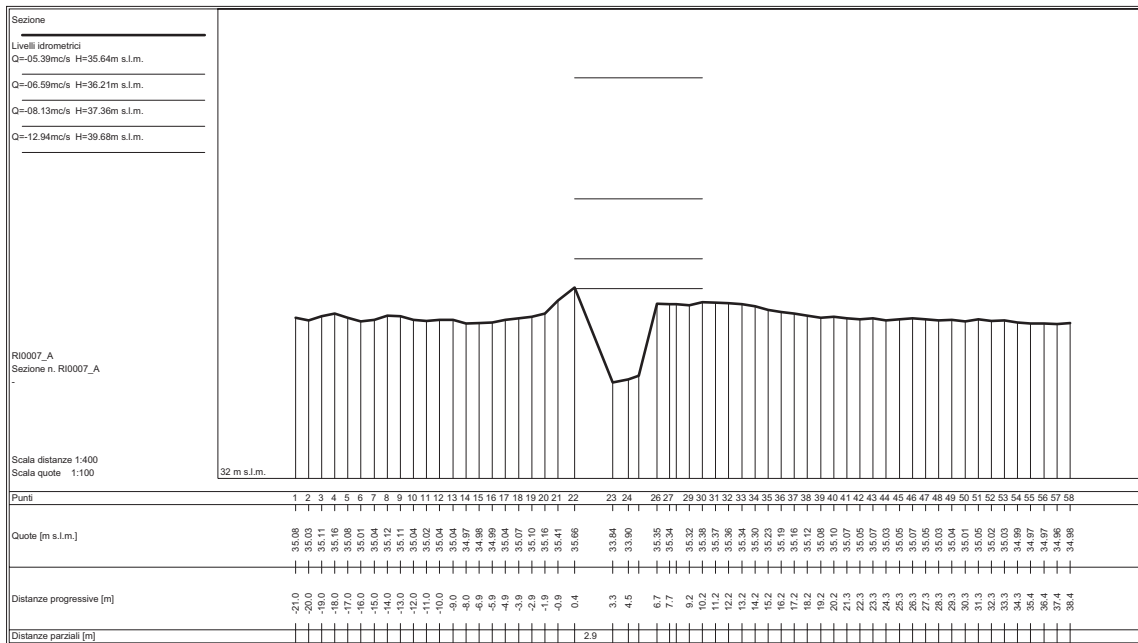
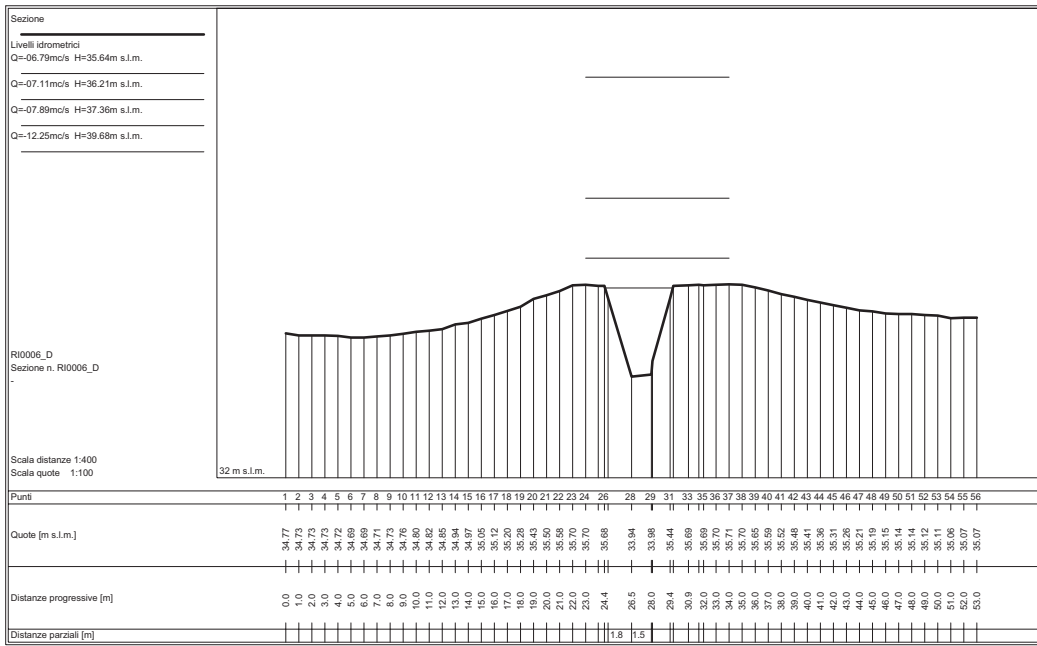
Punti	1	2	3	4	5	6	7	8	9	10	11	12	13	14	15	16	17	18	19	20	21	22	24	25	26	28	29	30	31	32	33	34	35	36	37	38	39						
Quote [m s.l.m.]	36.93	36.92	36.93	36.93	36.92	36.96	36.94	36.95	36.97	36.96	36.92	36.89	36.82	36.74	36.63	36.63	36.63	36.76	36.61	35.28	35.39	36.76	37.33	37.46	37.72	37.76	37.71	37.62	37.39	37.00	36.72	36.64	36.58	36.55	36.55	36.53	36.55	36.54					
Distanze progressive [m]	-16.8	-15.9	-14.8	-13.8	-12.8	-11.8	-10.8	-9.8	-8.8	-7.8	-6.8	-5.8	-4.8	-3.8	-2.8	-1.8	-0.8	1.4	3.0	4.5	6.3	7.8	9.1	10.1	11.1	12.1	13.1	14.1	15.1	16.1	17.1	18.1	19.1	20.1	21.1	22.1	23.1	24.1					
Distanze parziali [m]	1.0	1.0	1.0	1.0	1.0	1.0	1.0	1.0	1.0	1.0	1.0	1.0	1.0	1.0	1.0	1.0	2.2	1.6	1.5	1.8	1.5	1.0	1.0	1.0	1.0	1.0	1.0	1.0	1.0	1.0	1.0	1.0	1.0	1.0	1.0	1.0	1.0	1.0	1.0	1.0	1.0	1.0	1.0



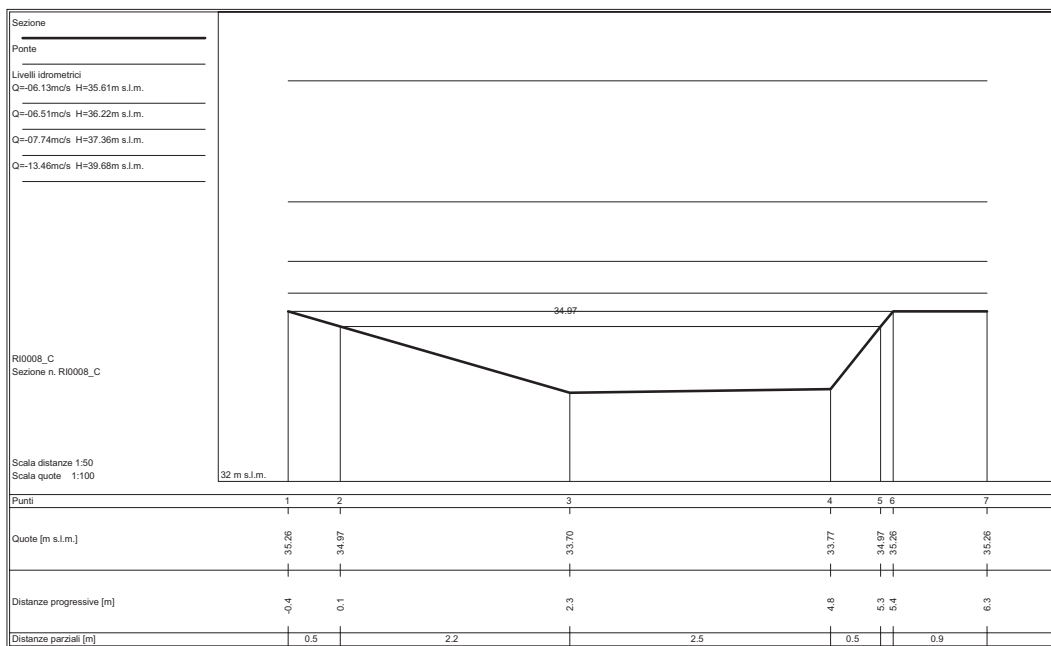
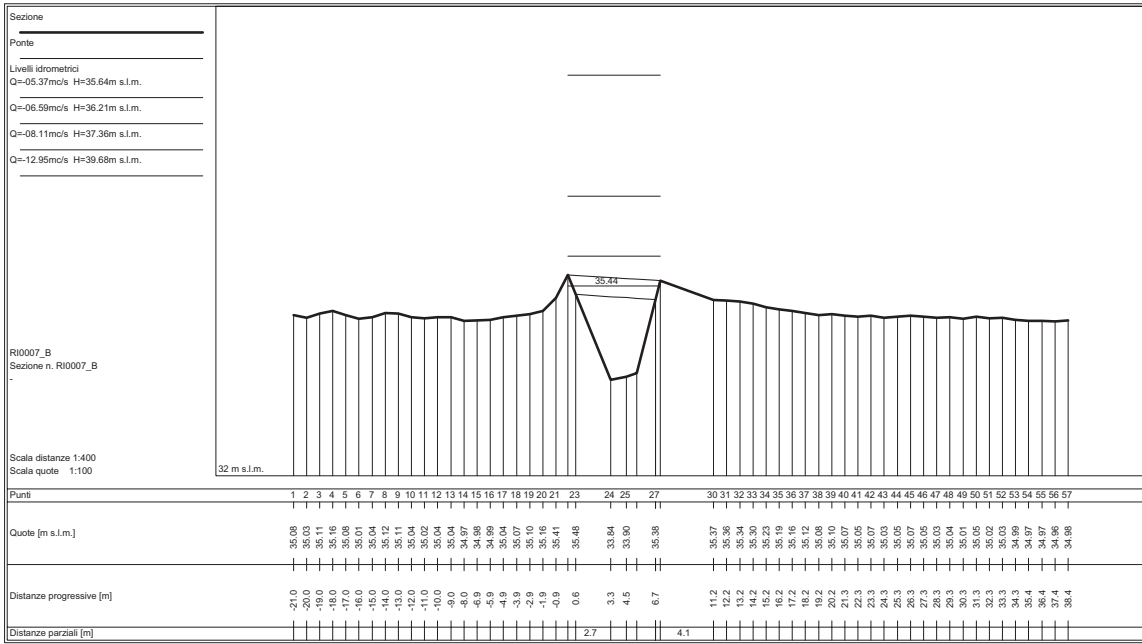


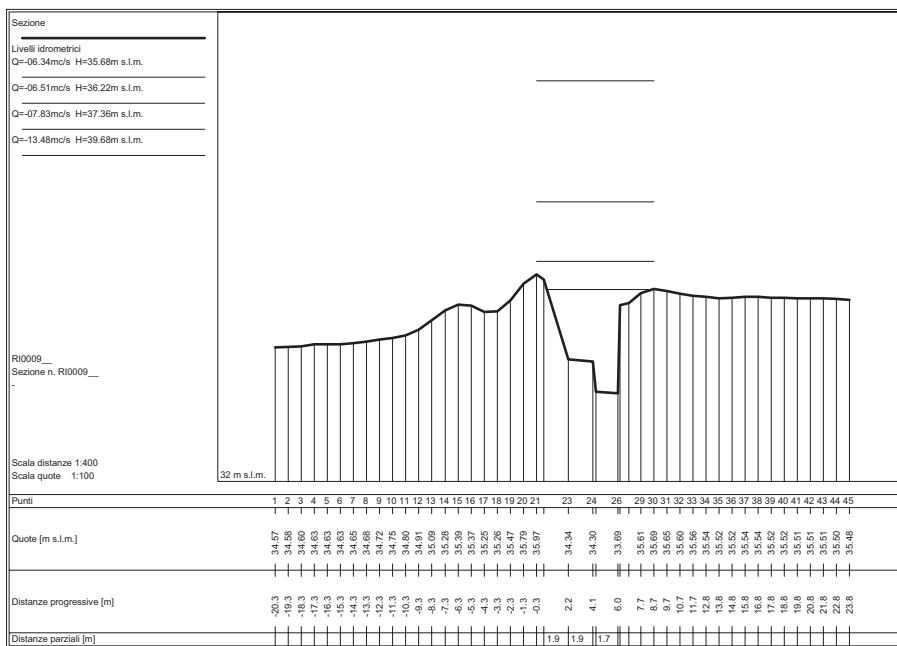
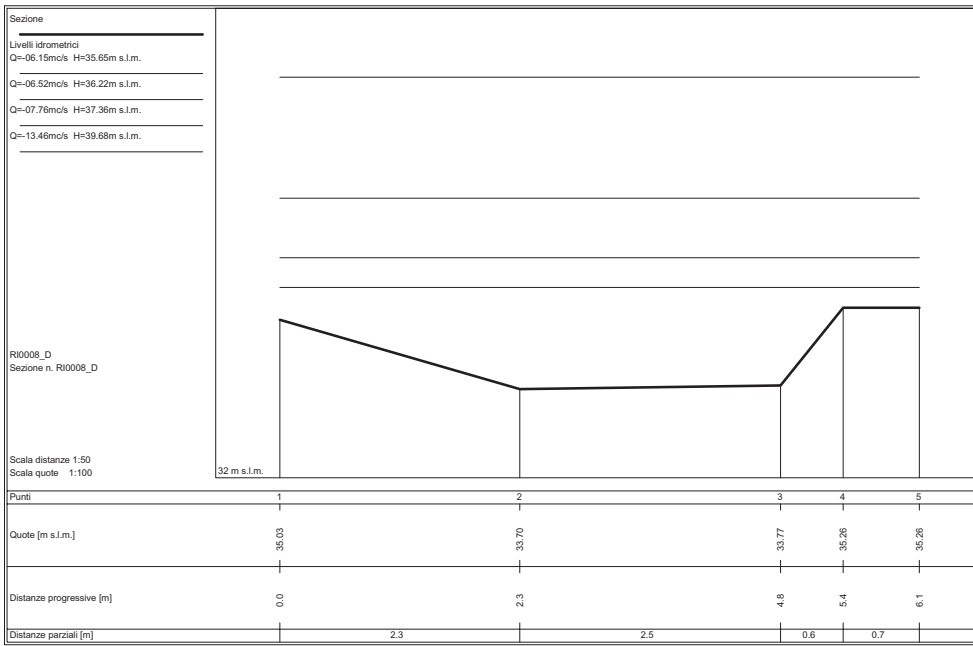




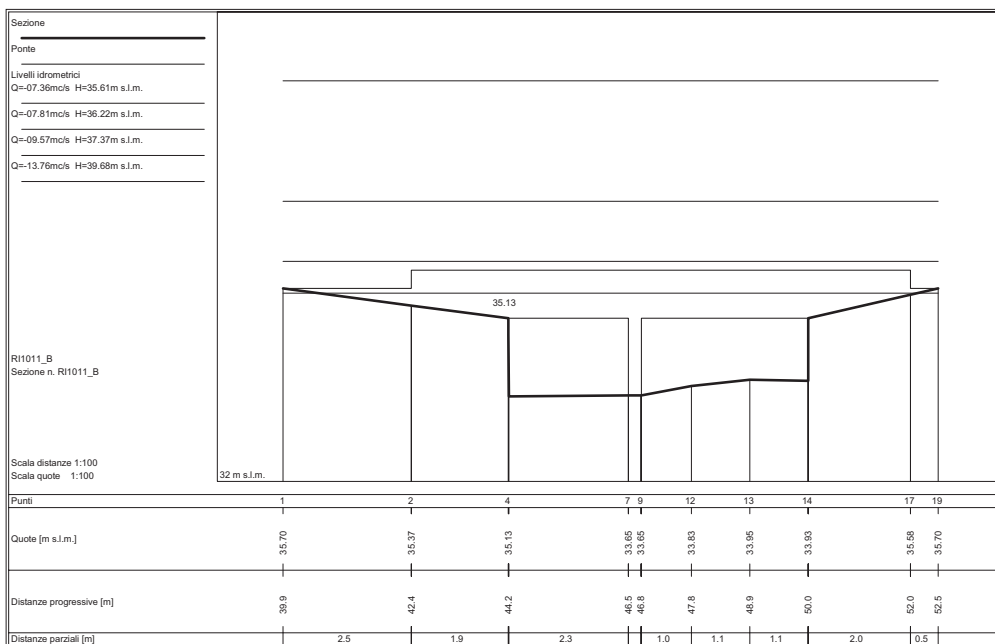
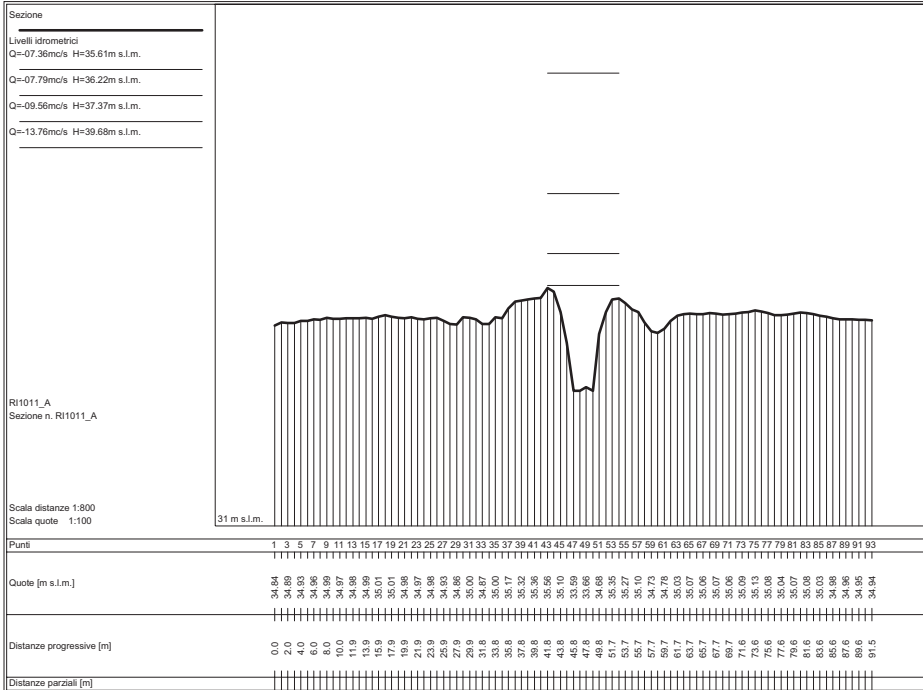




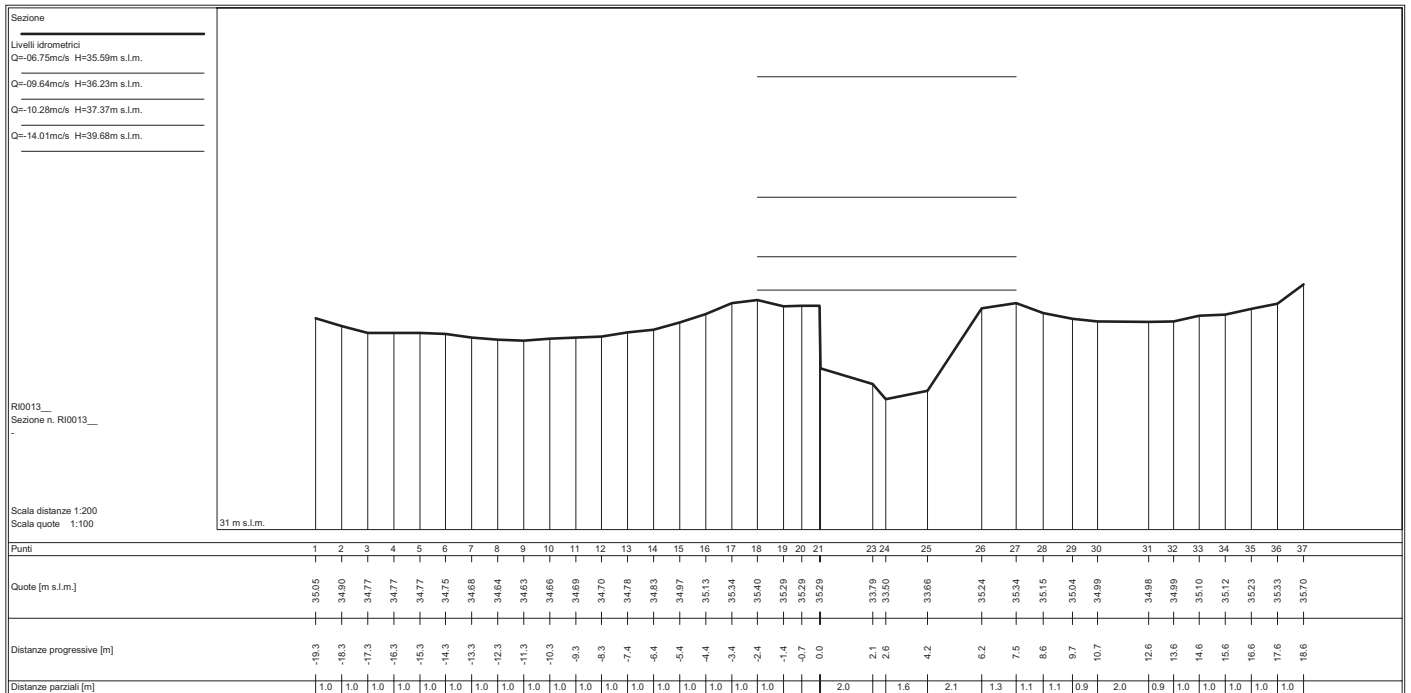
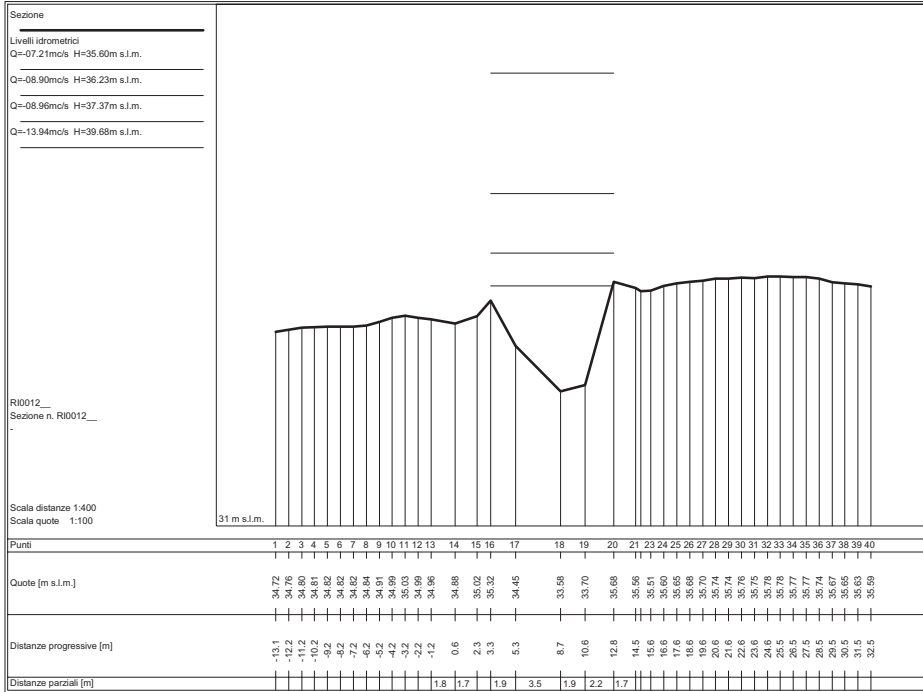


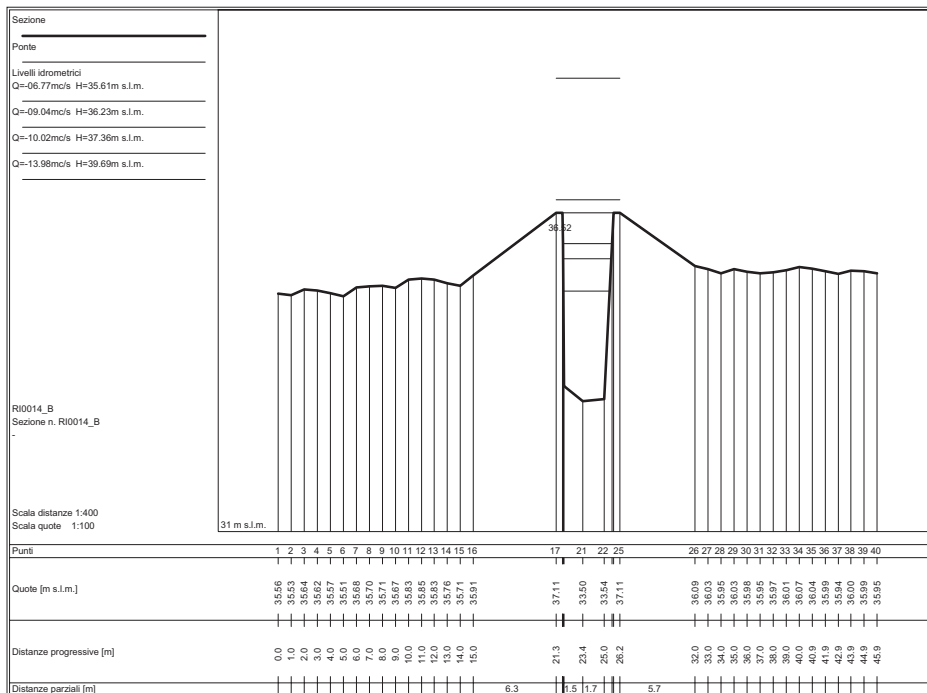



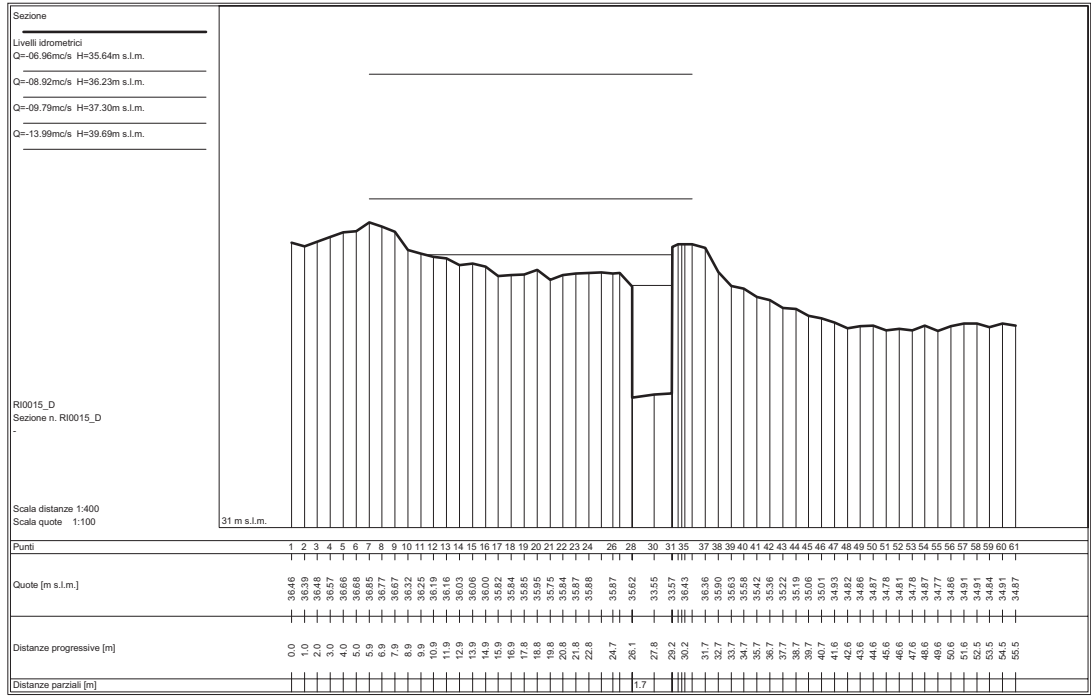
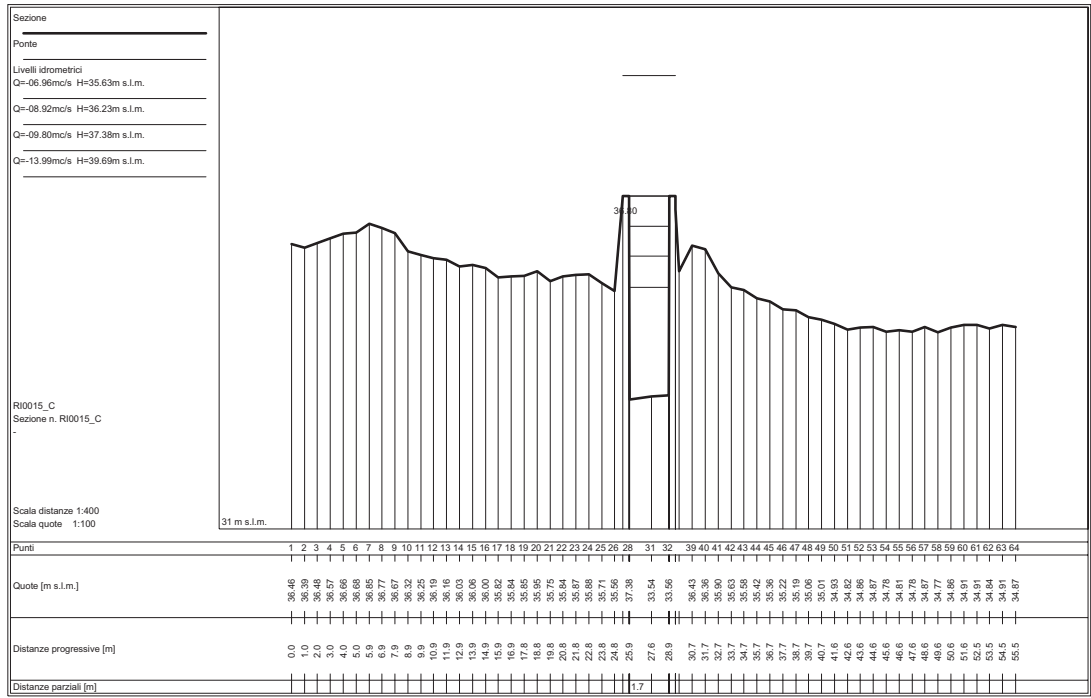






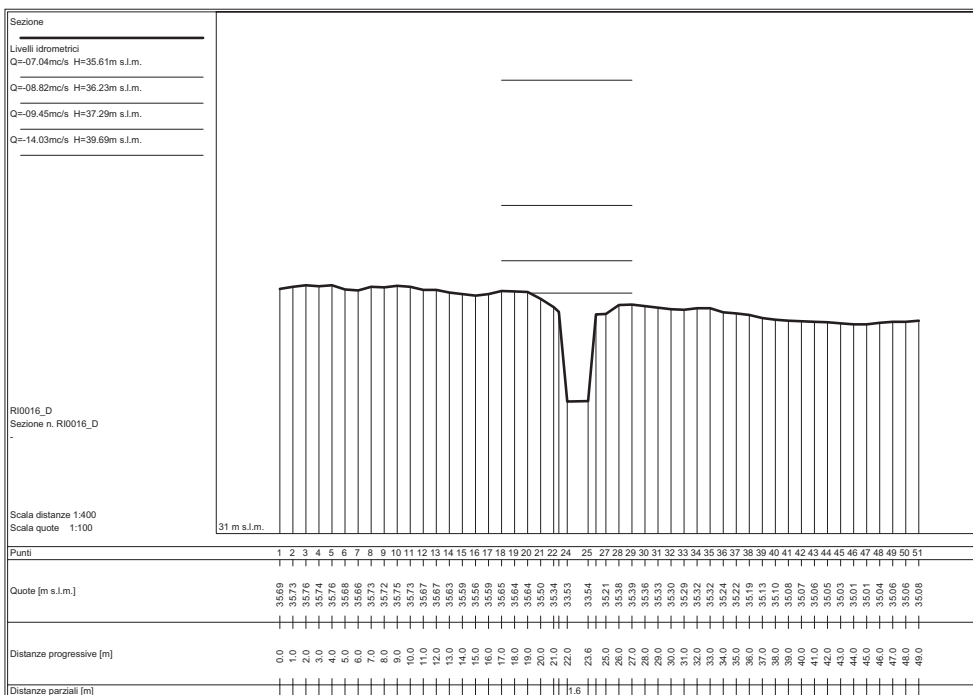
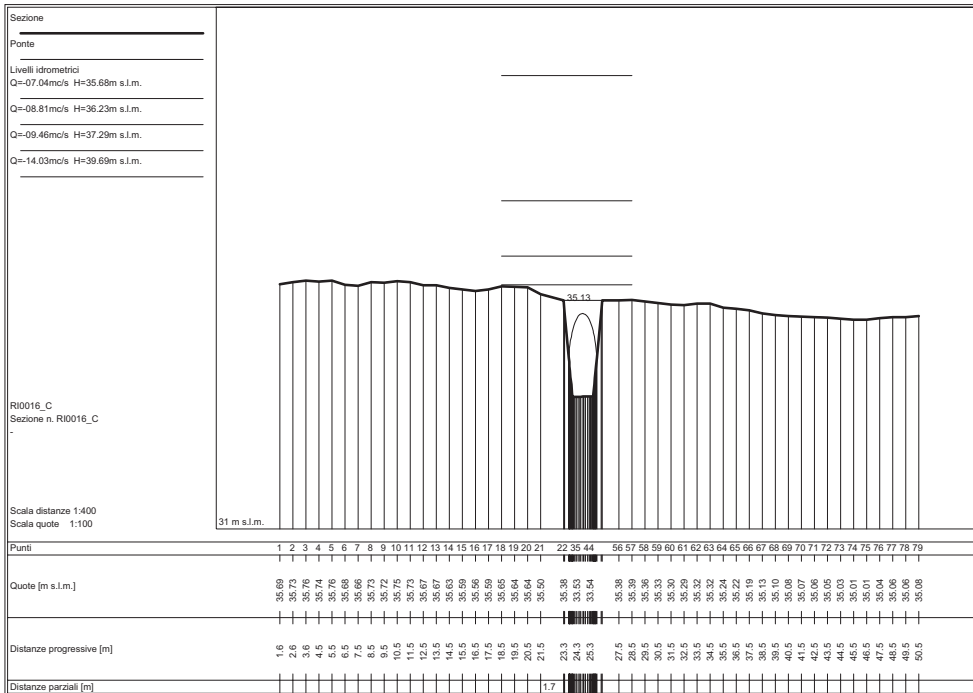


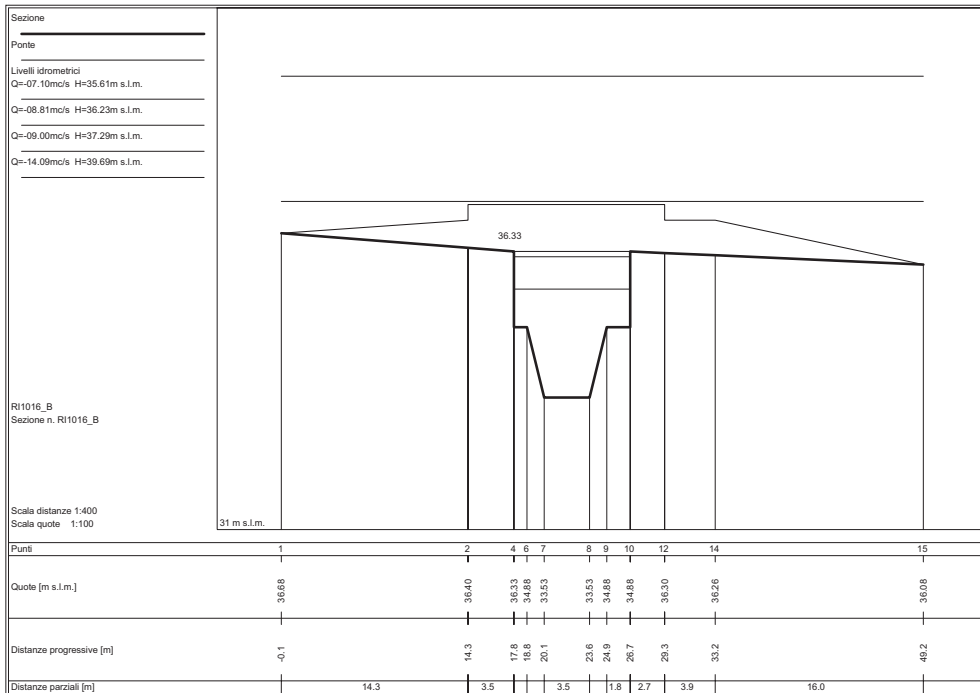
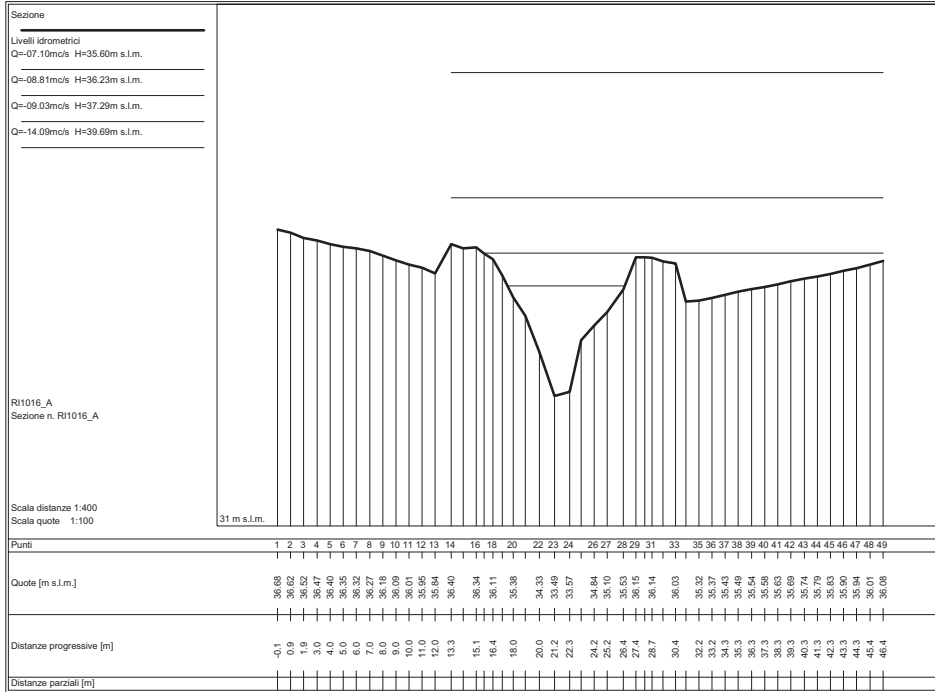


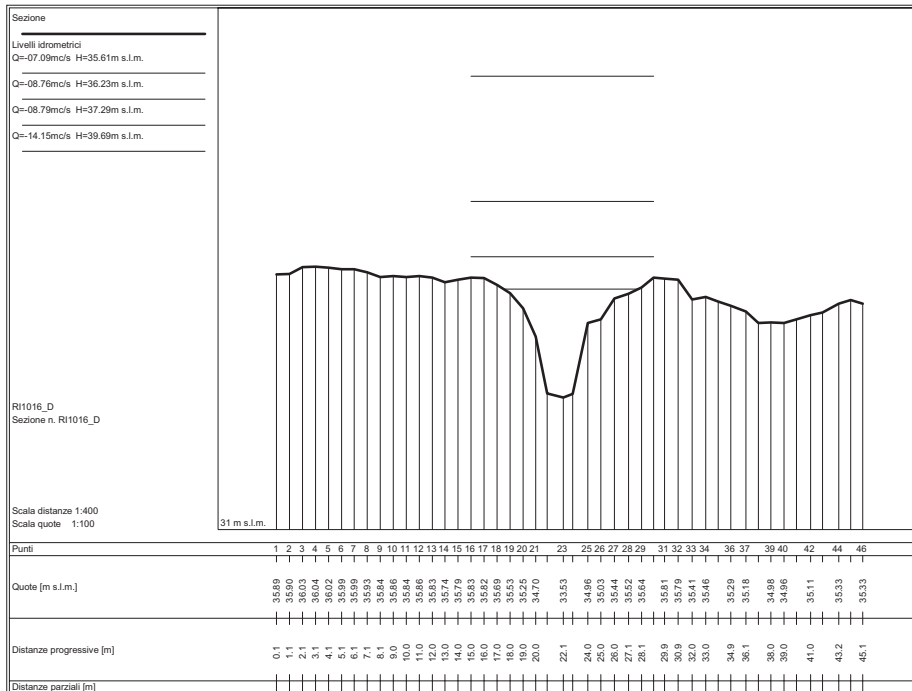
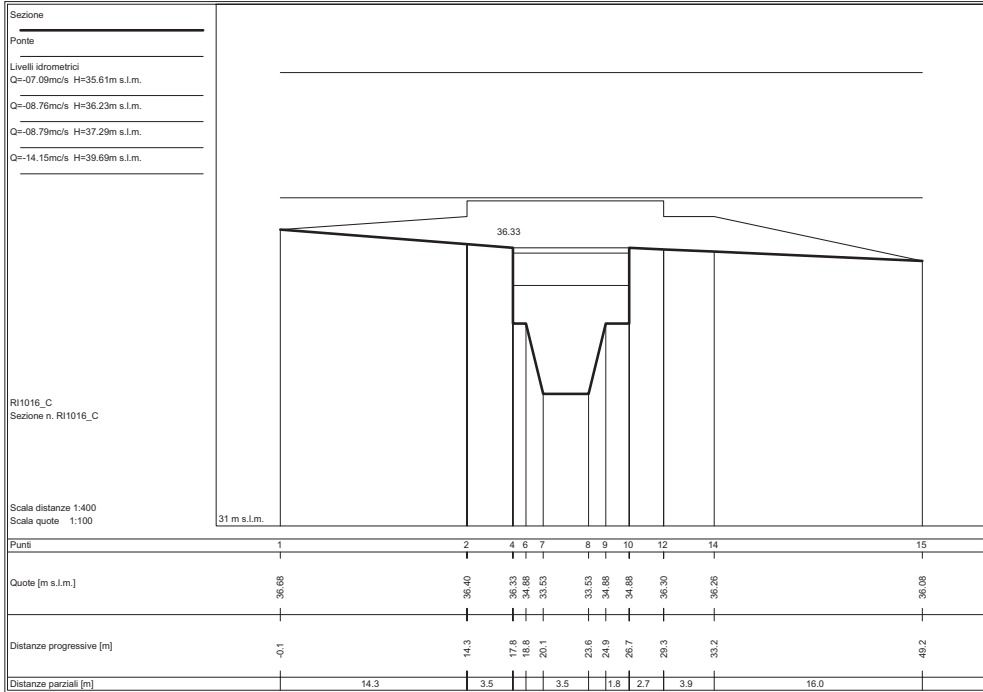


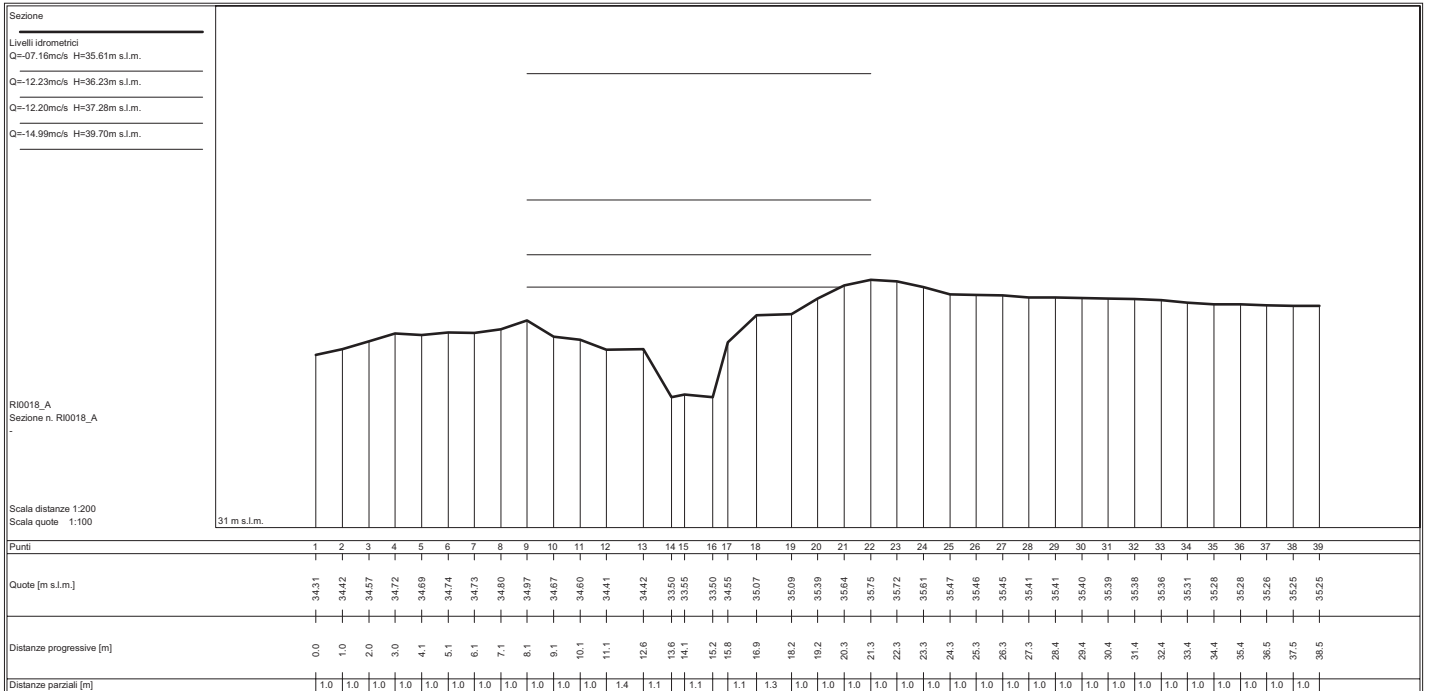
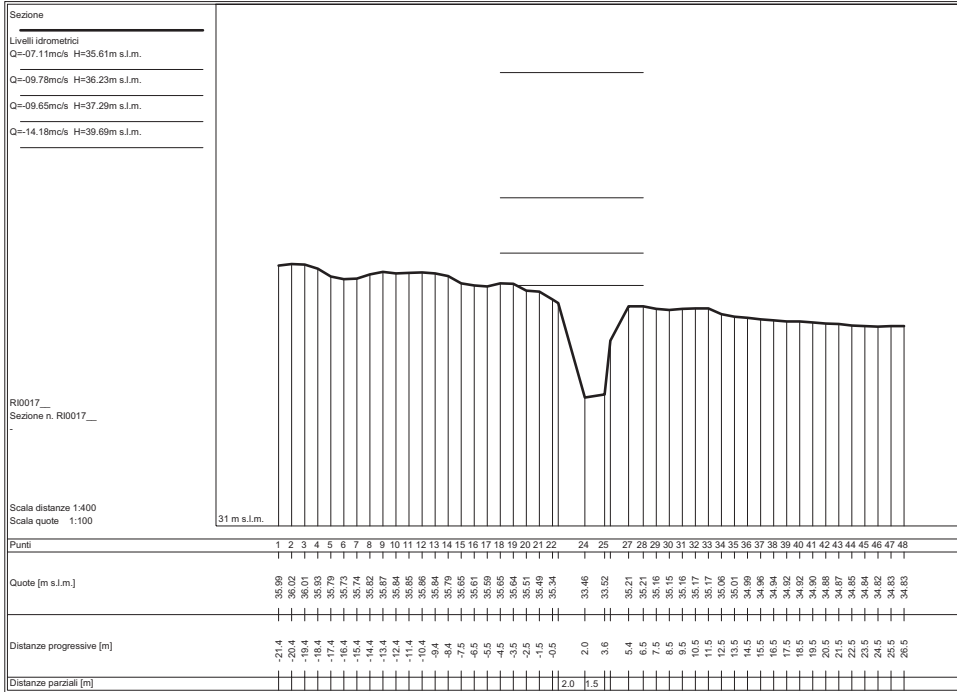






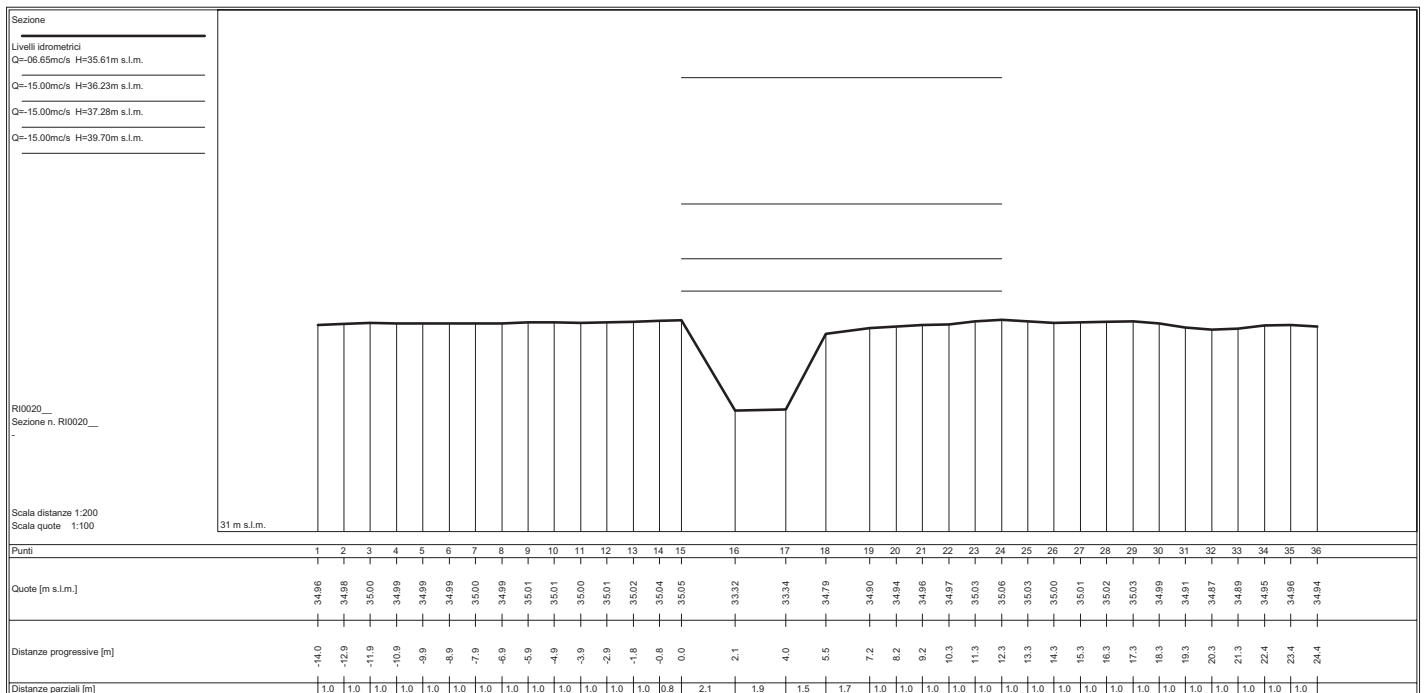
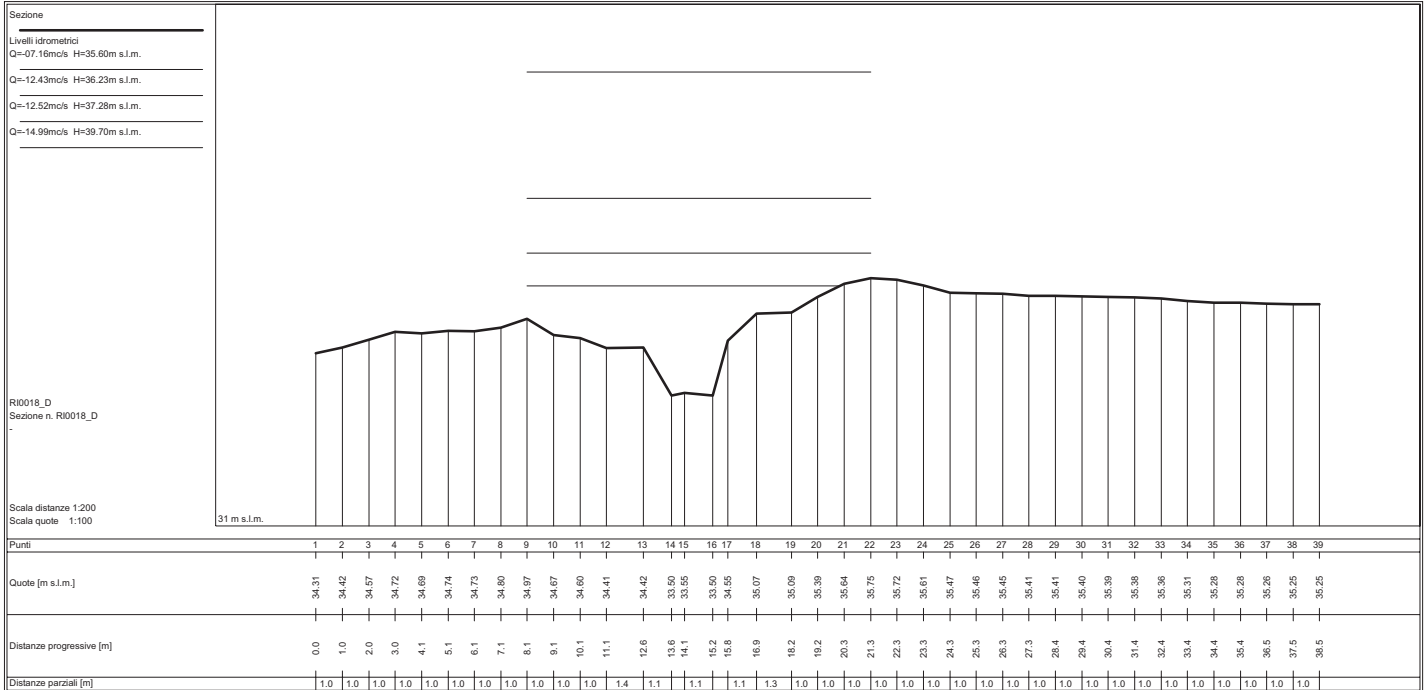


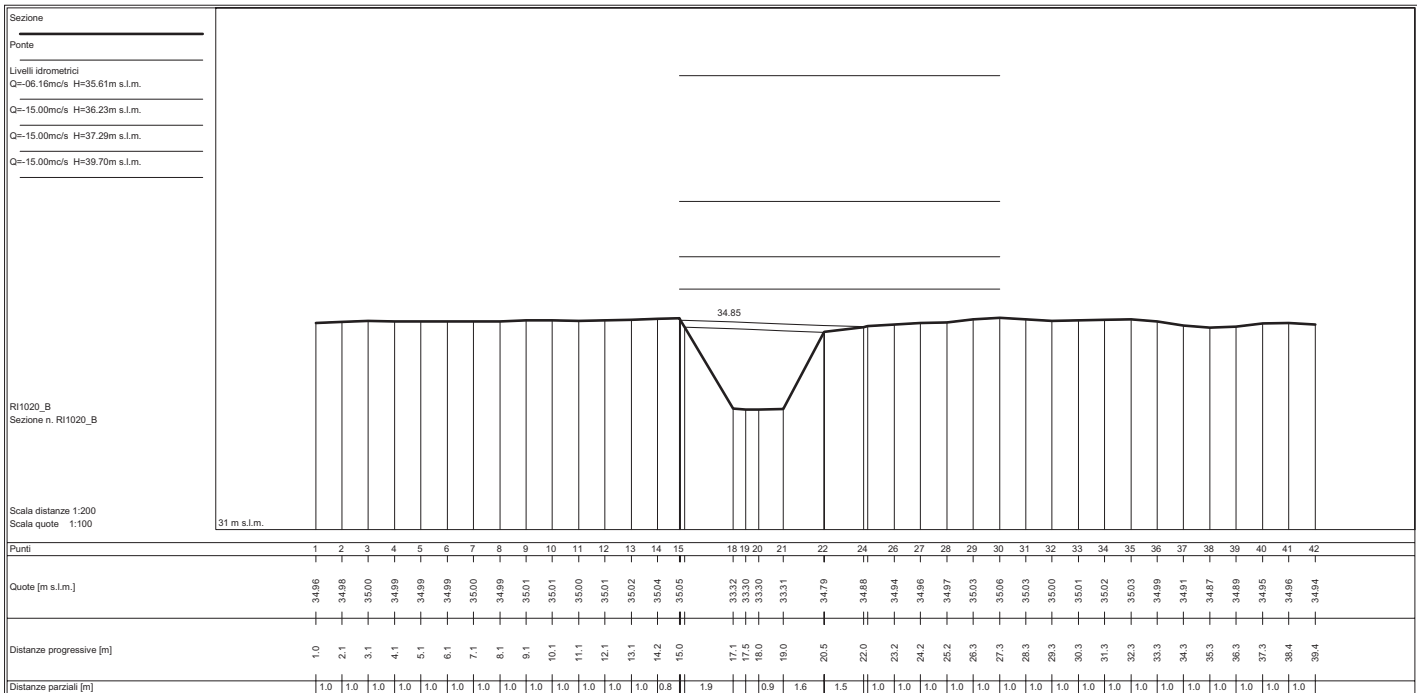
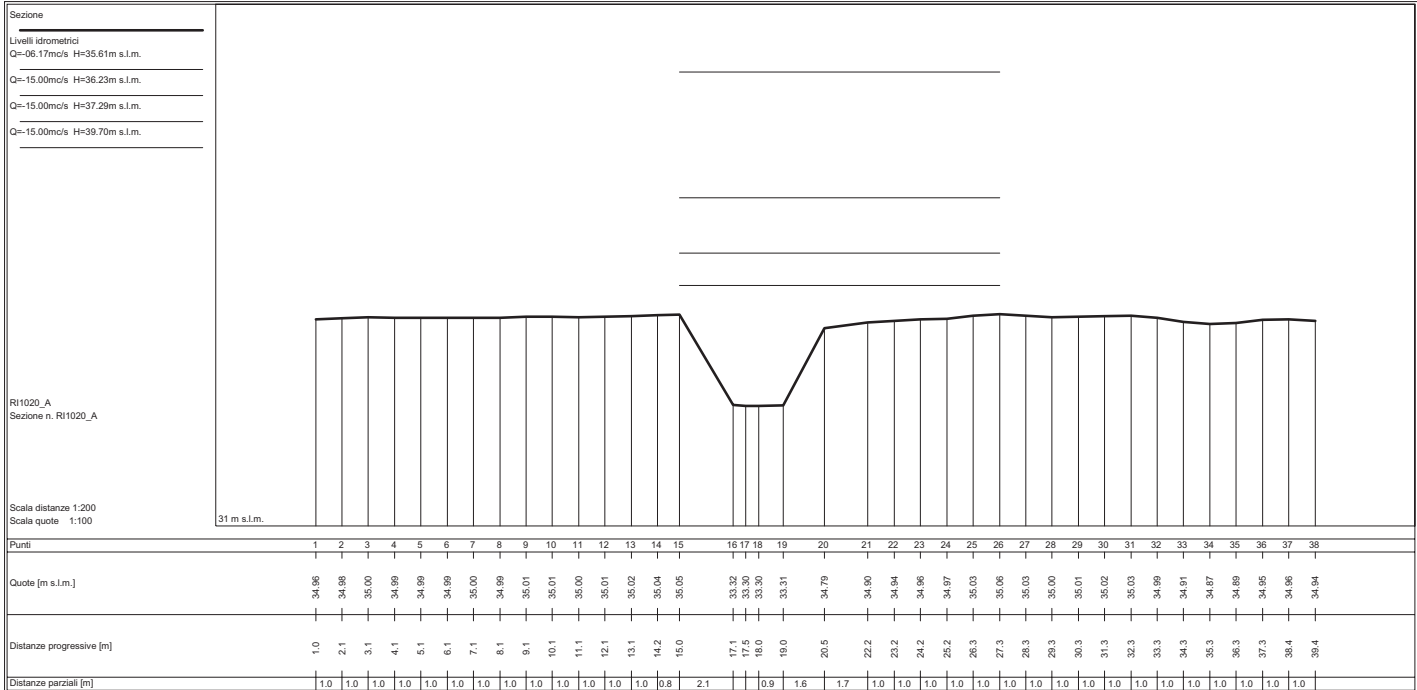




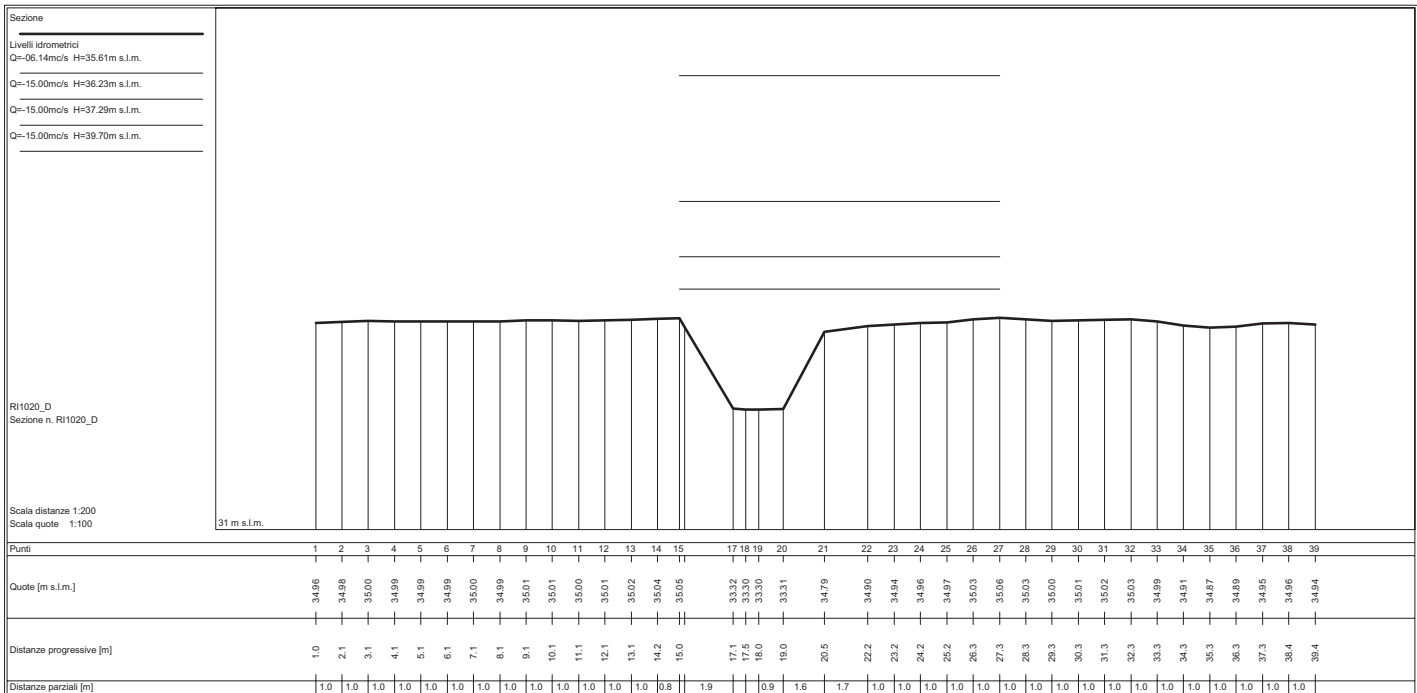
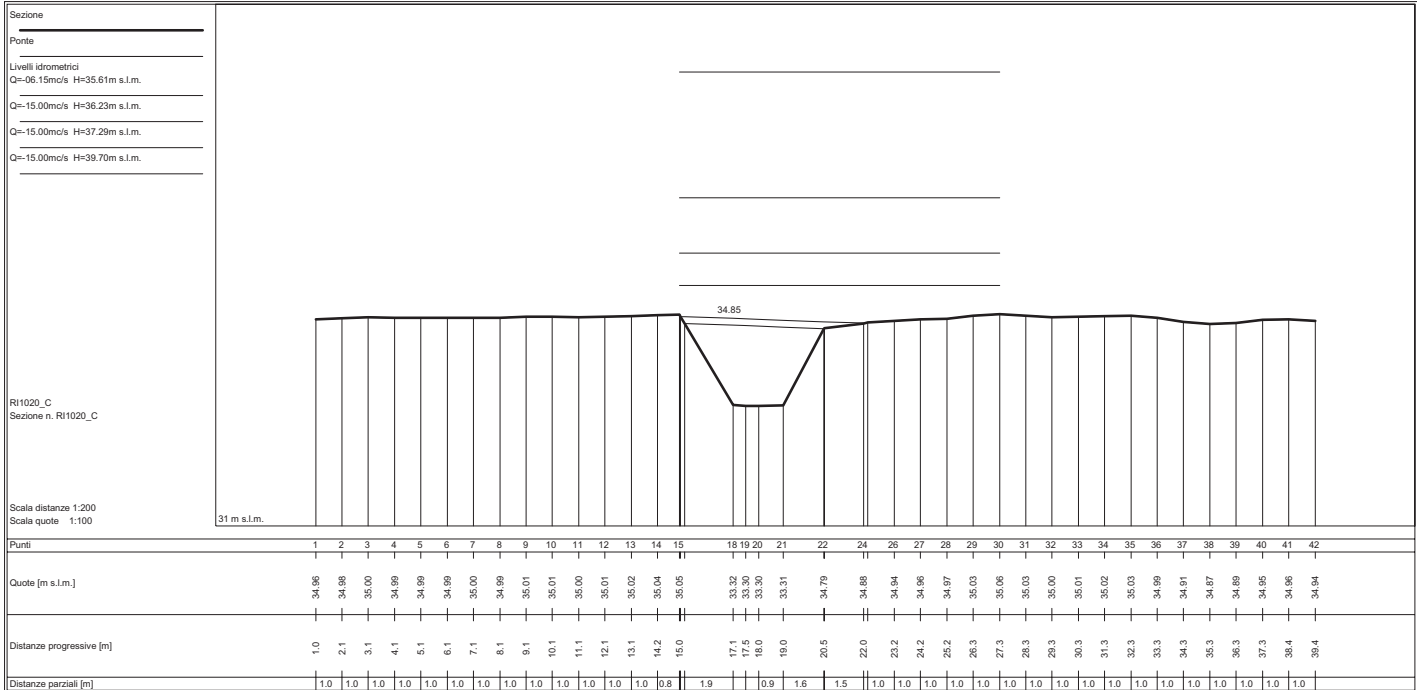


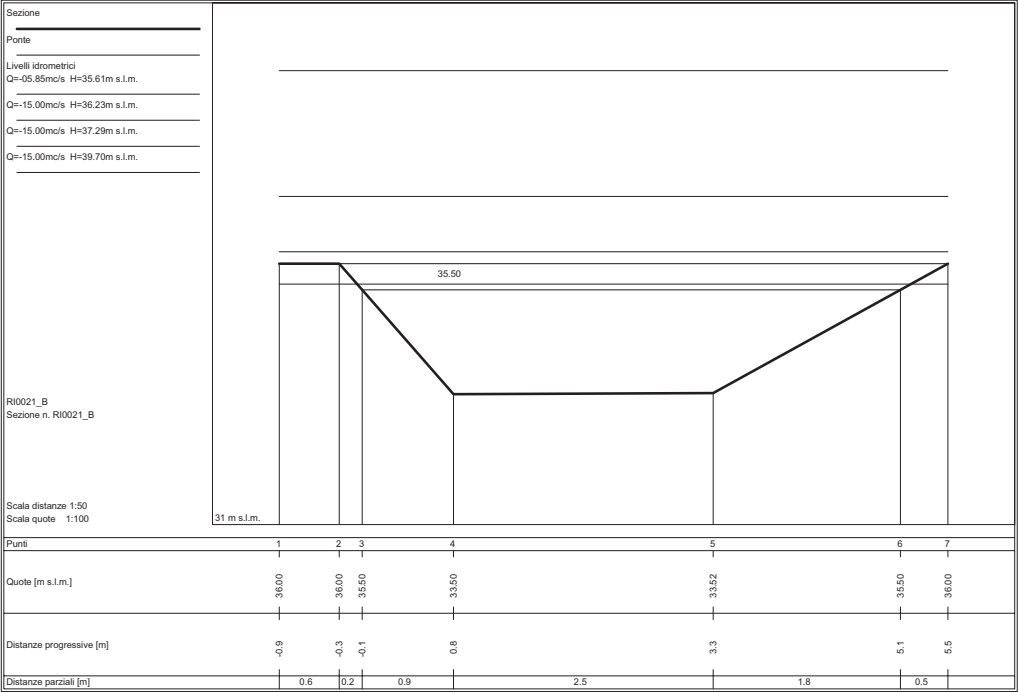
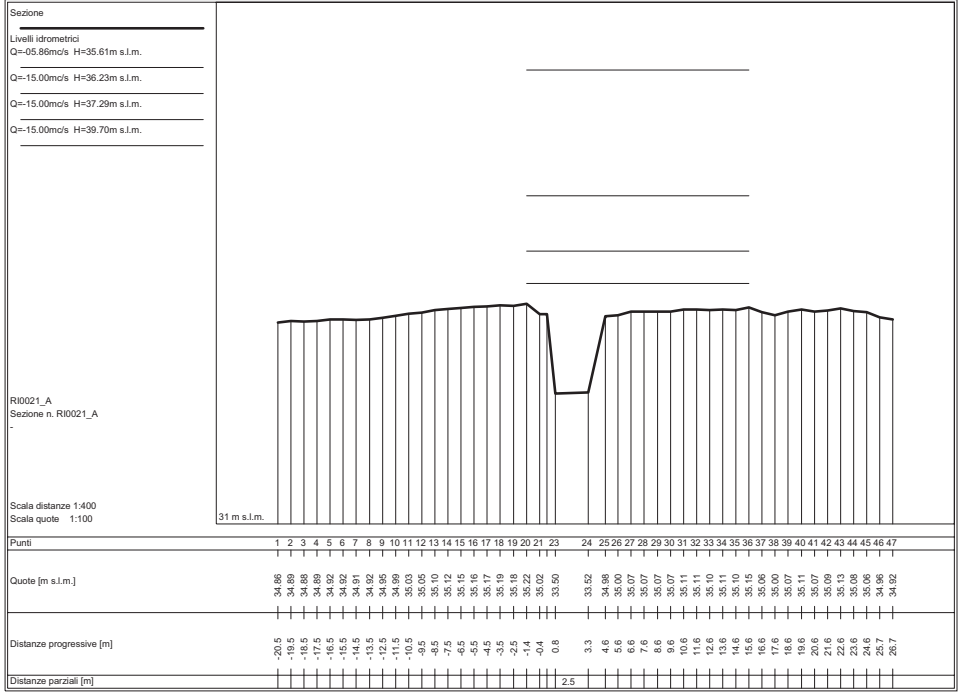


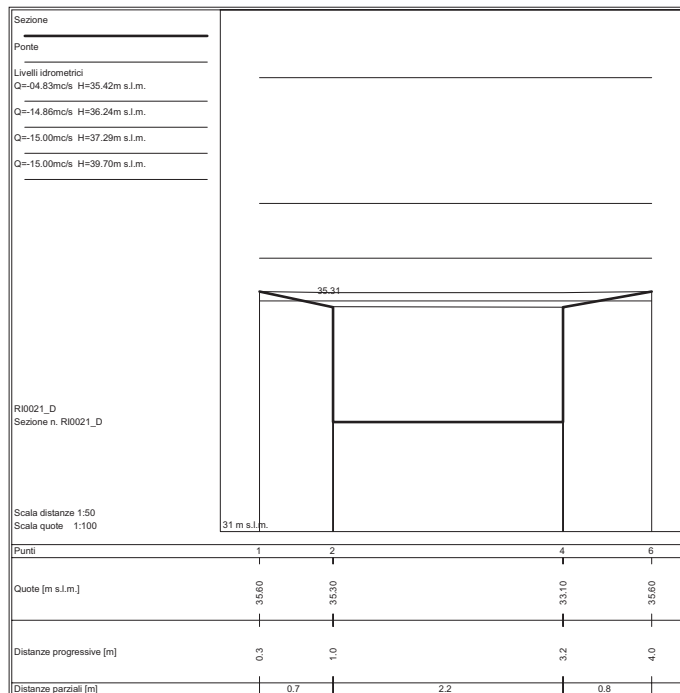
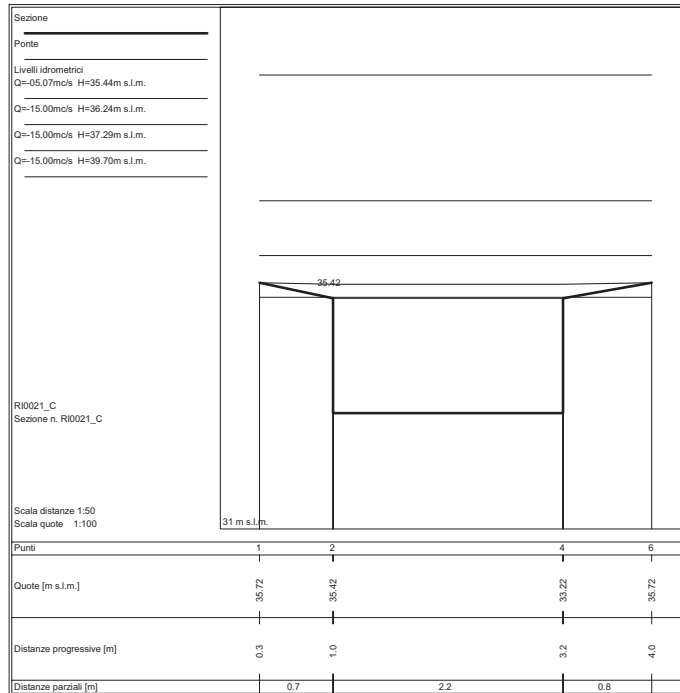


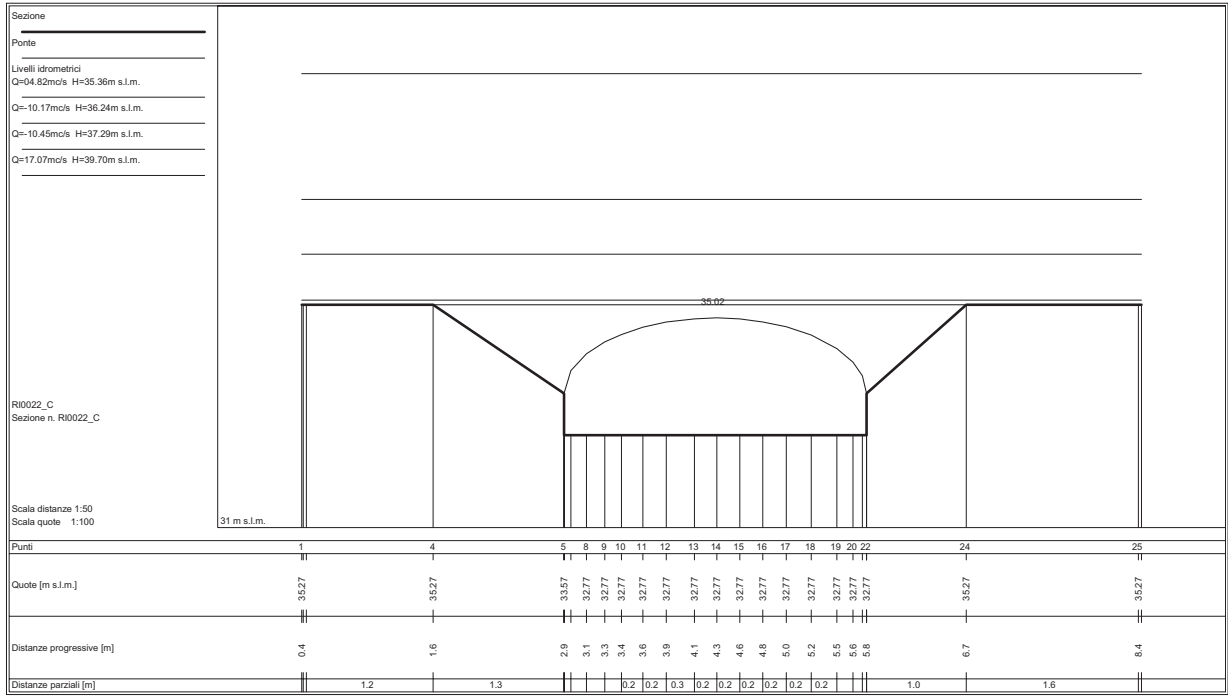
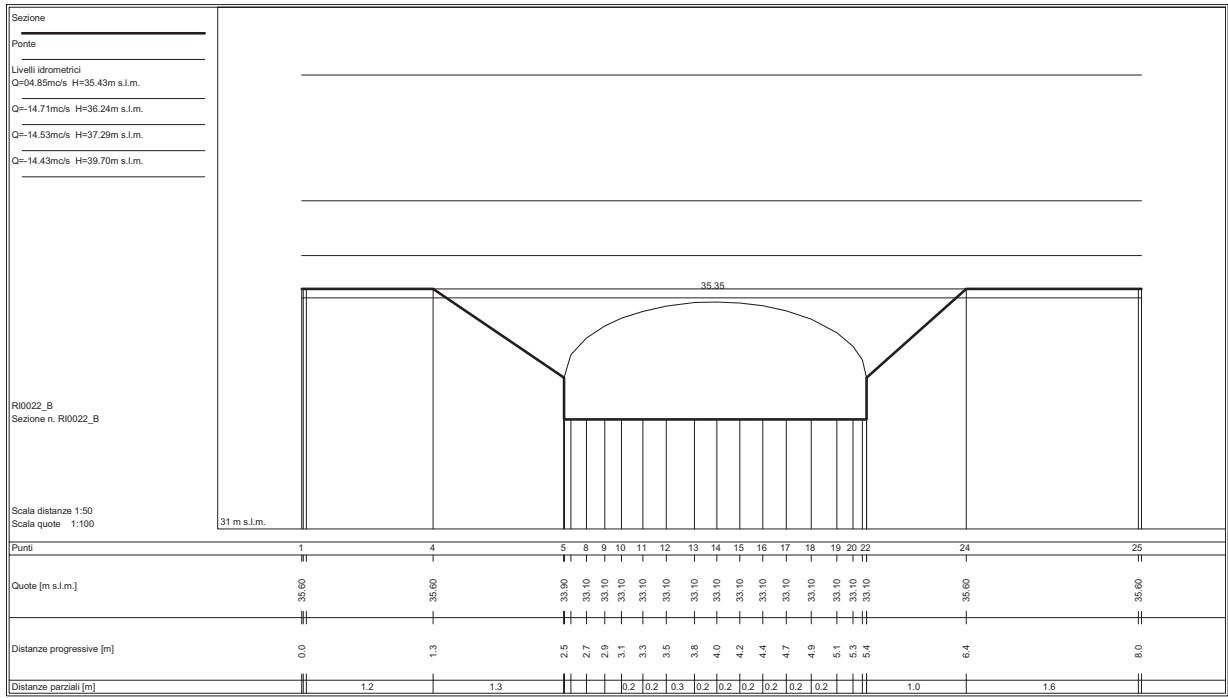






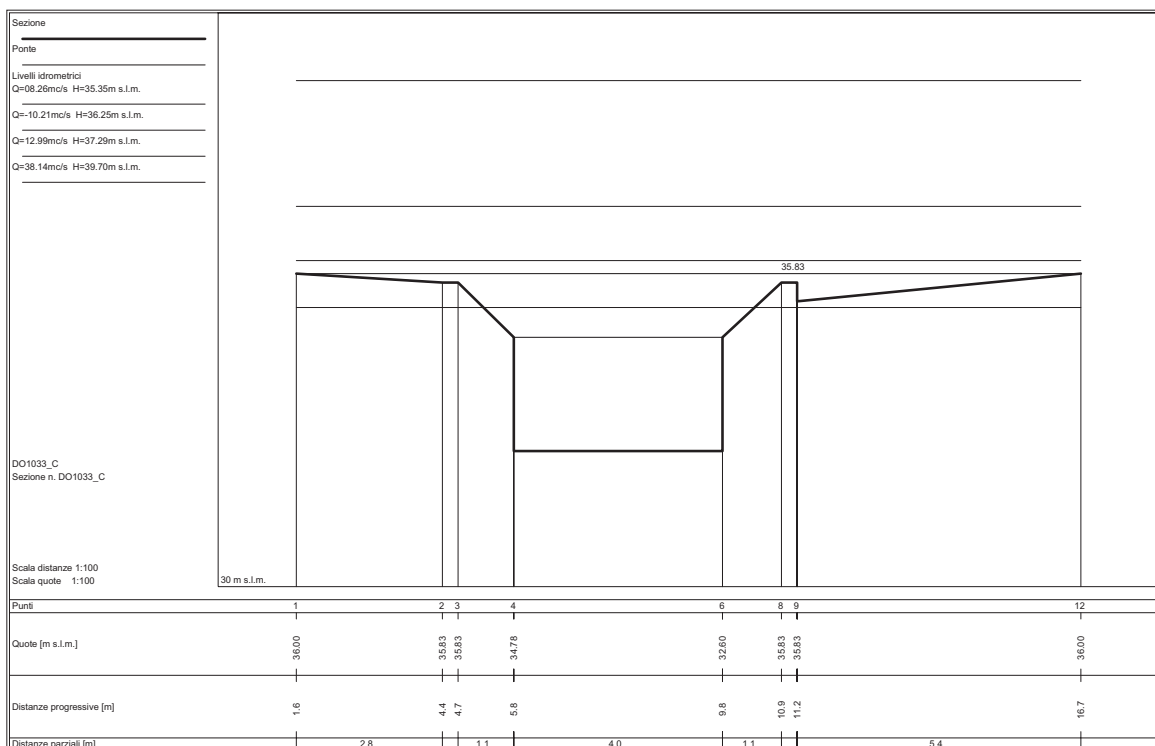
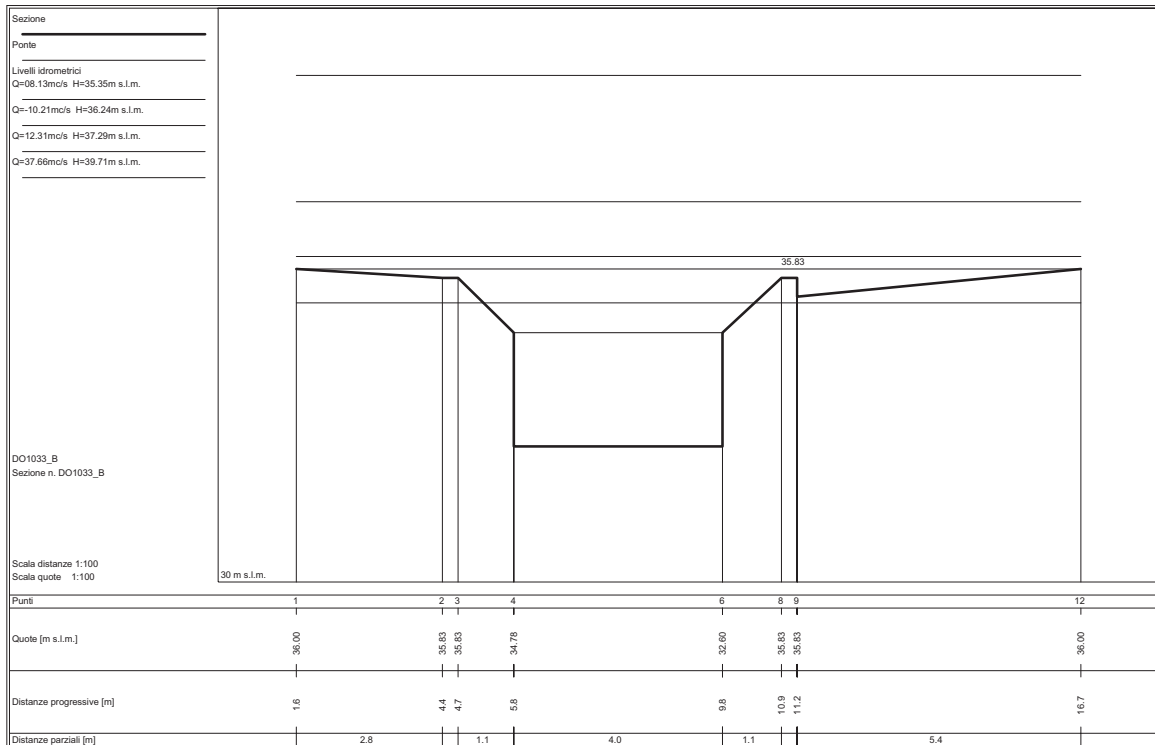






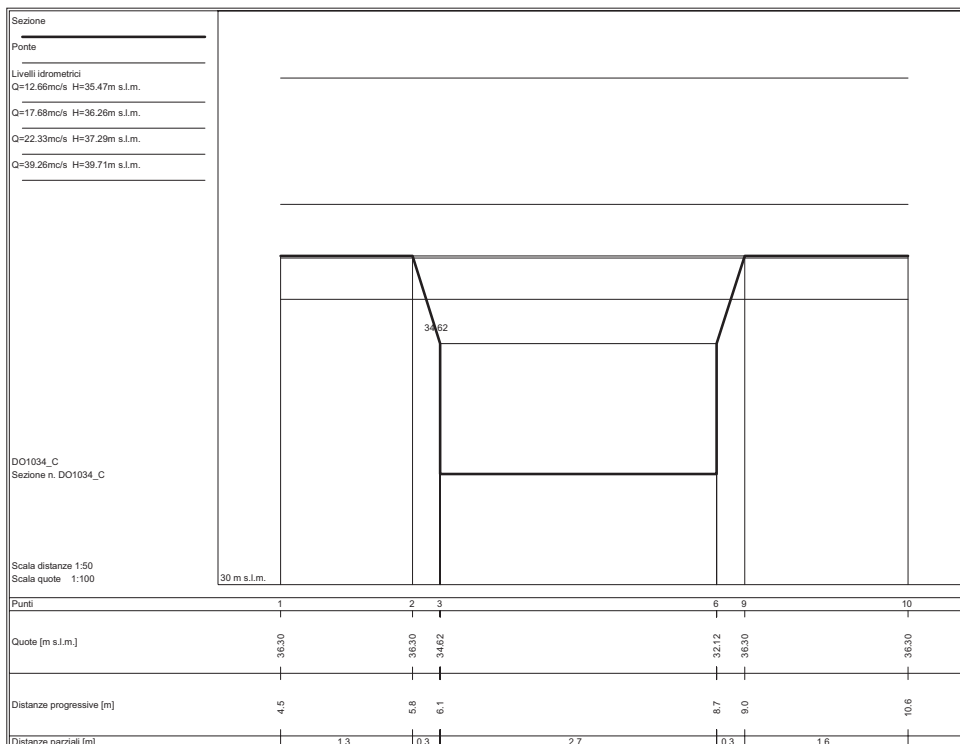
## Sezioni fluviali Fosso Rigone – Tratto Rigone\_02


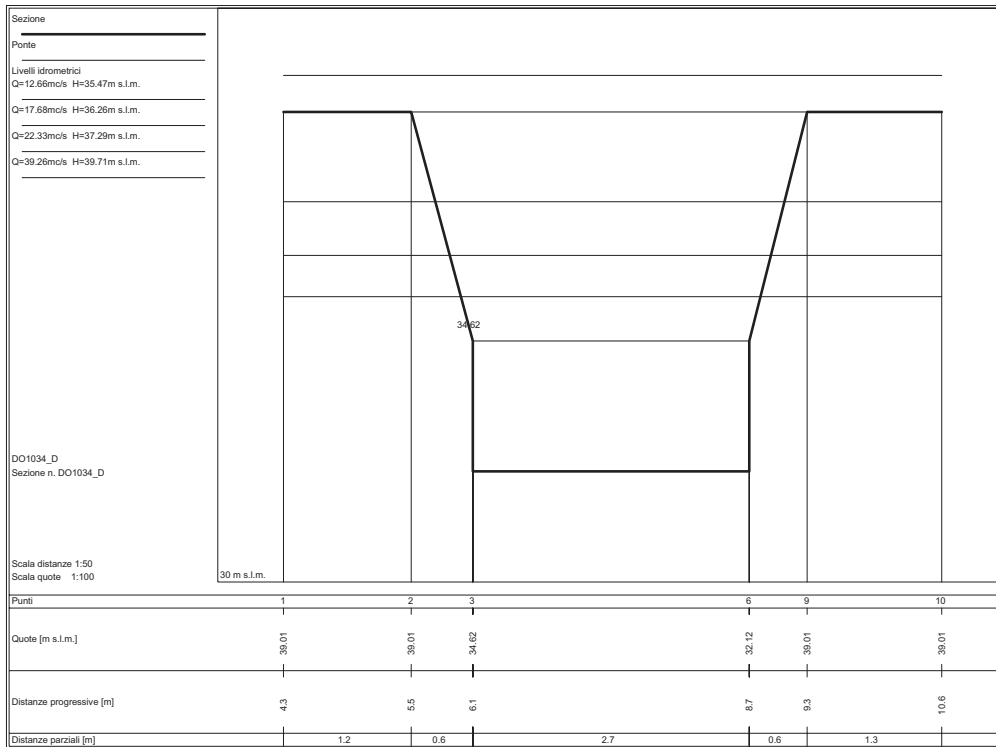




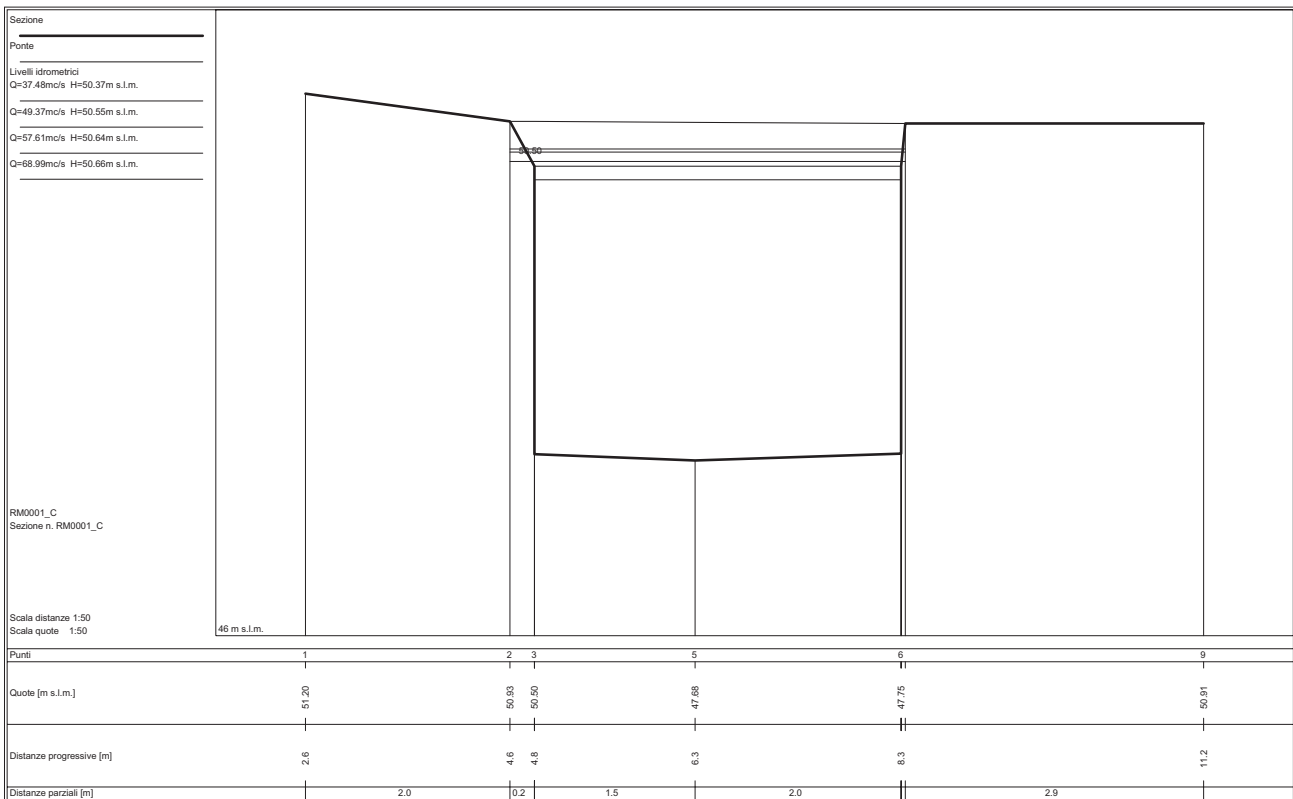
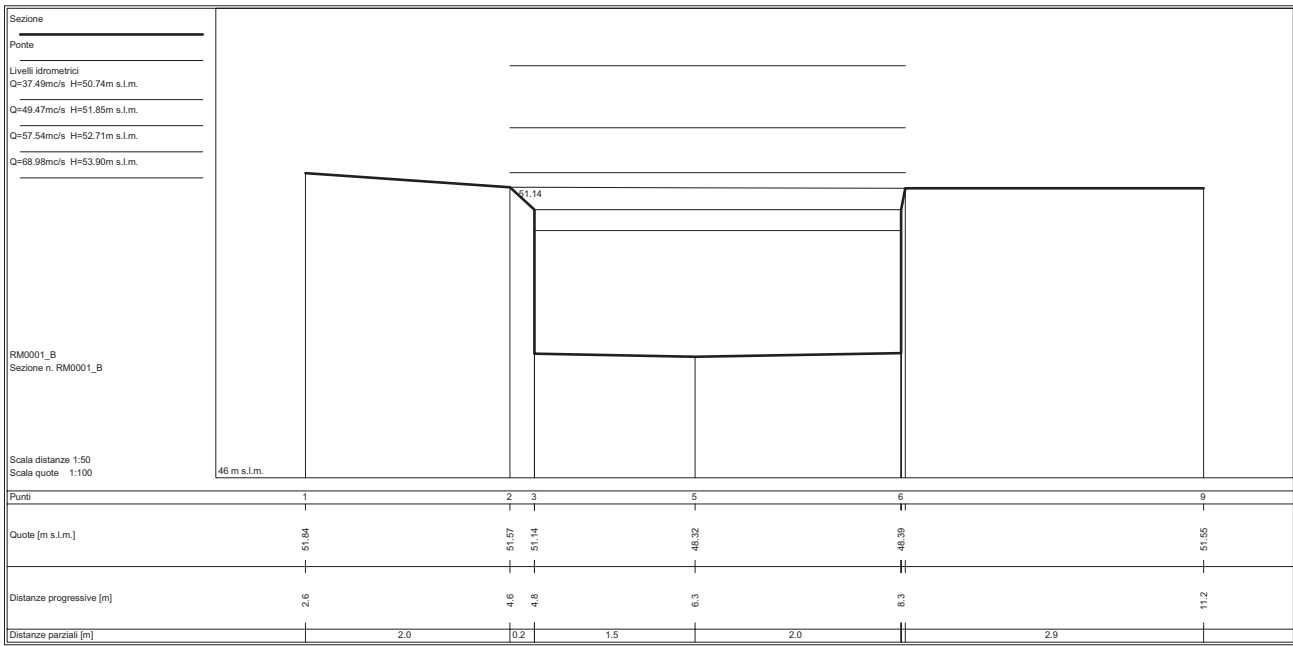


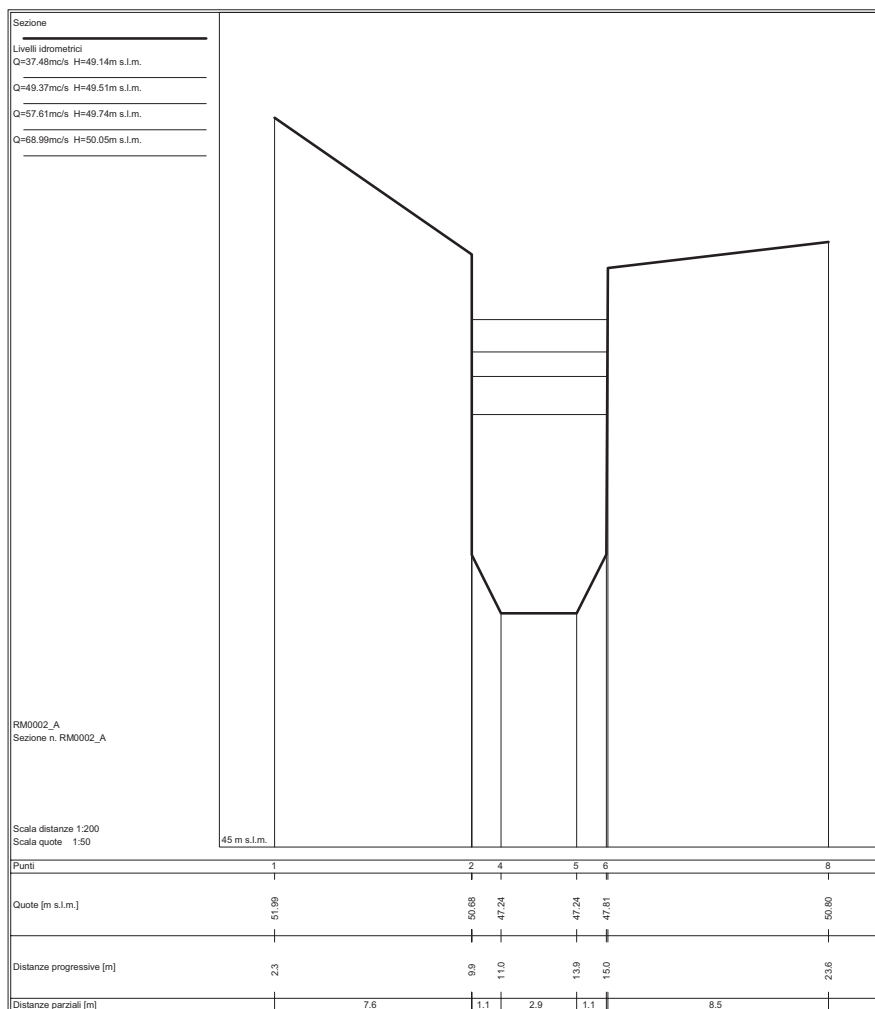
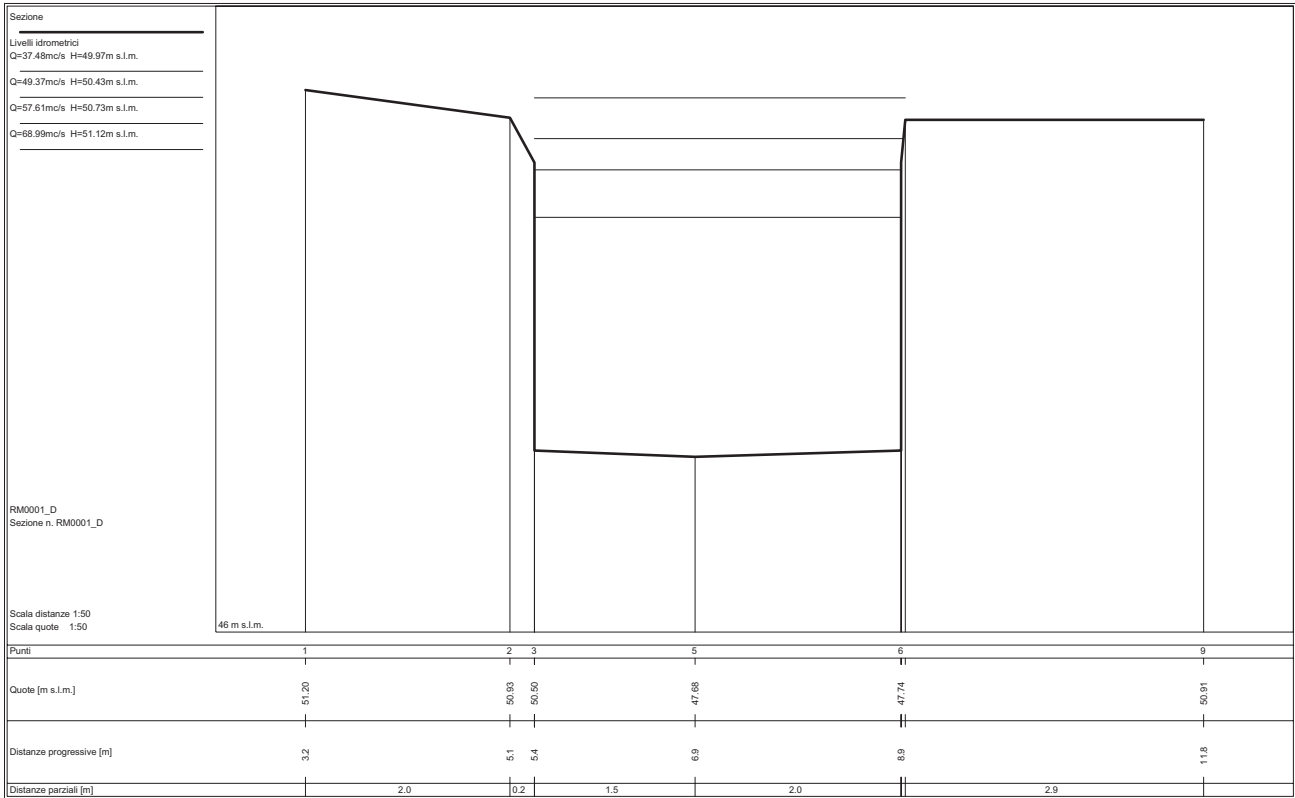


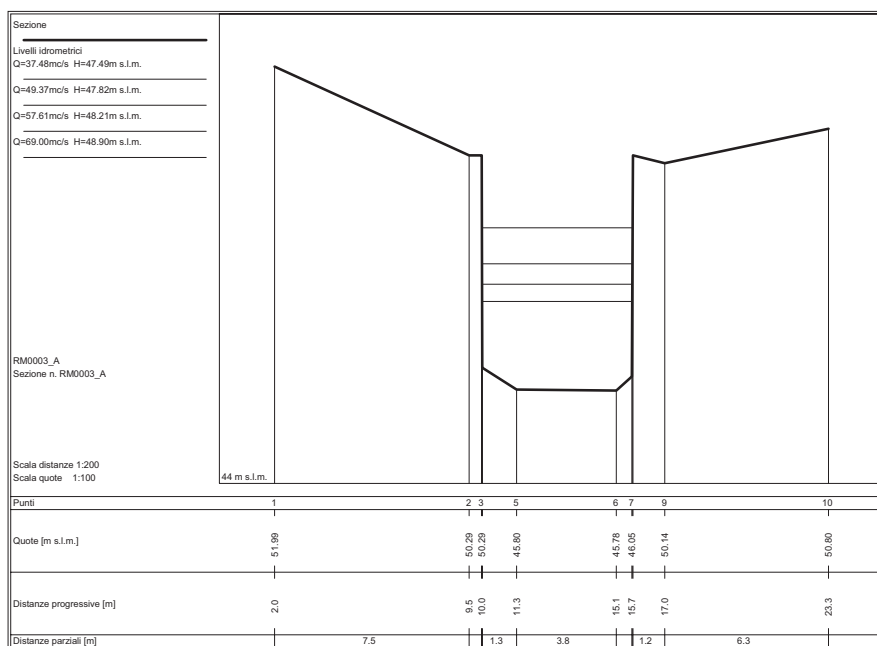
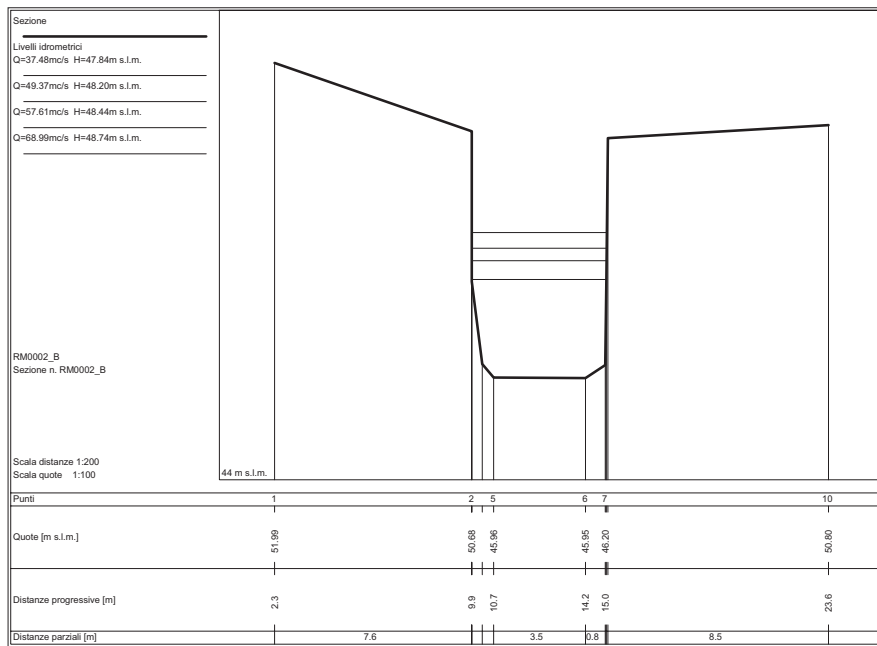


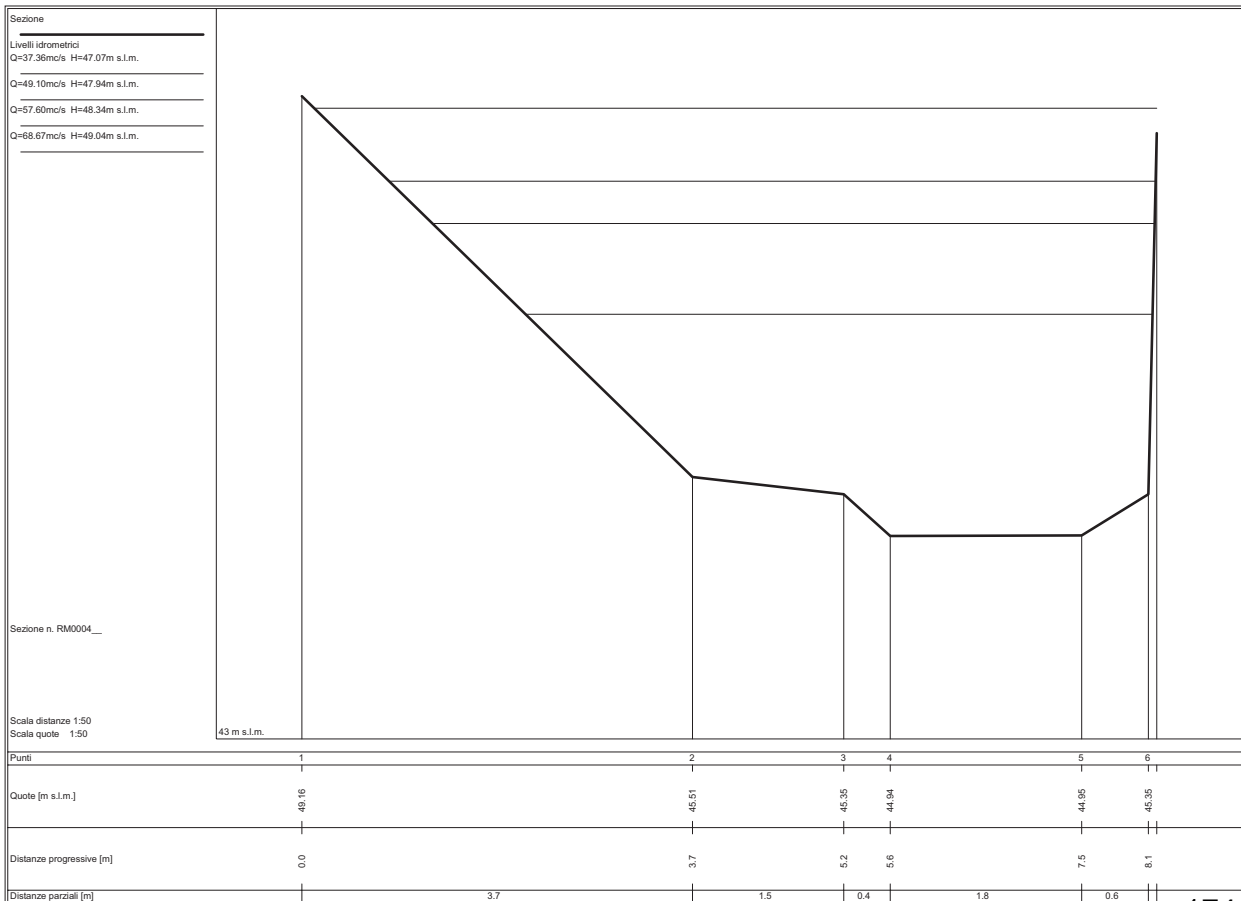
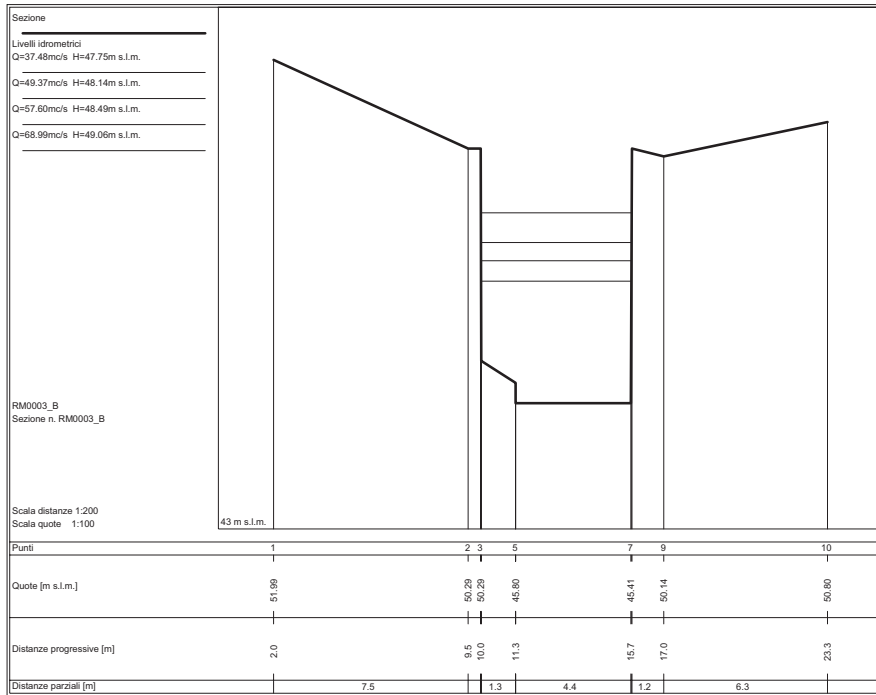


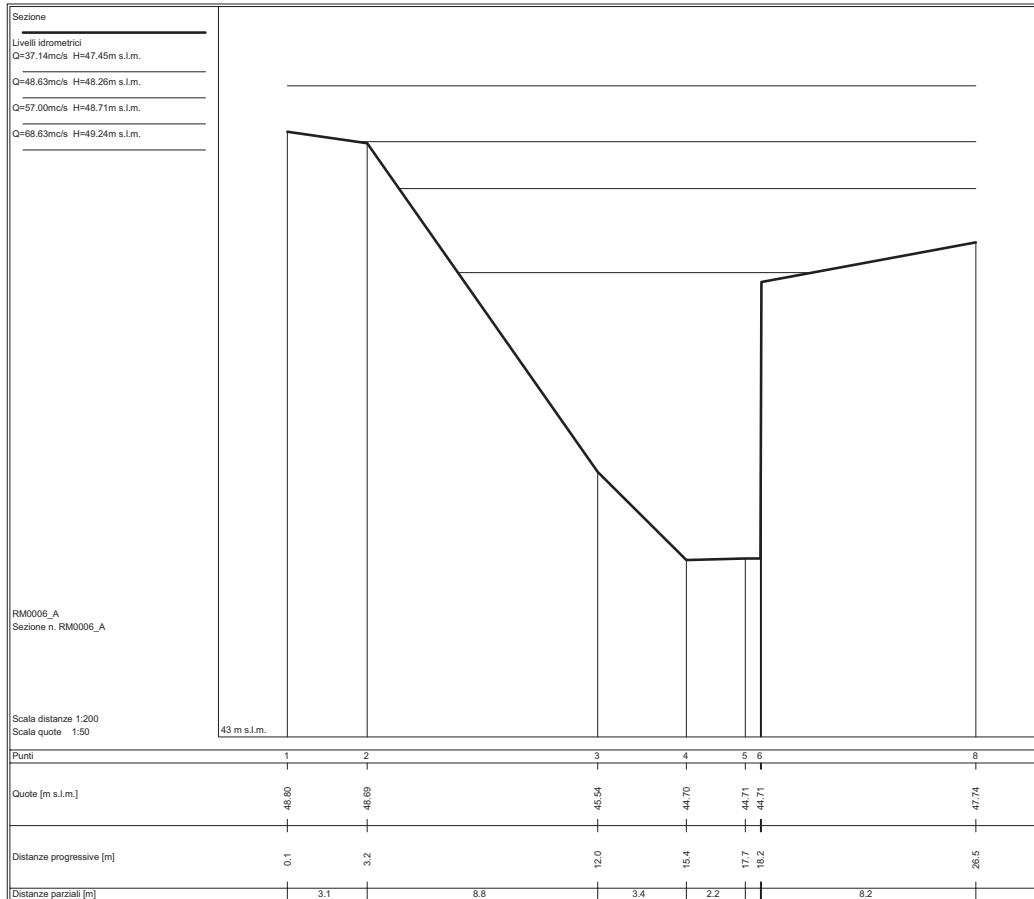
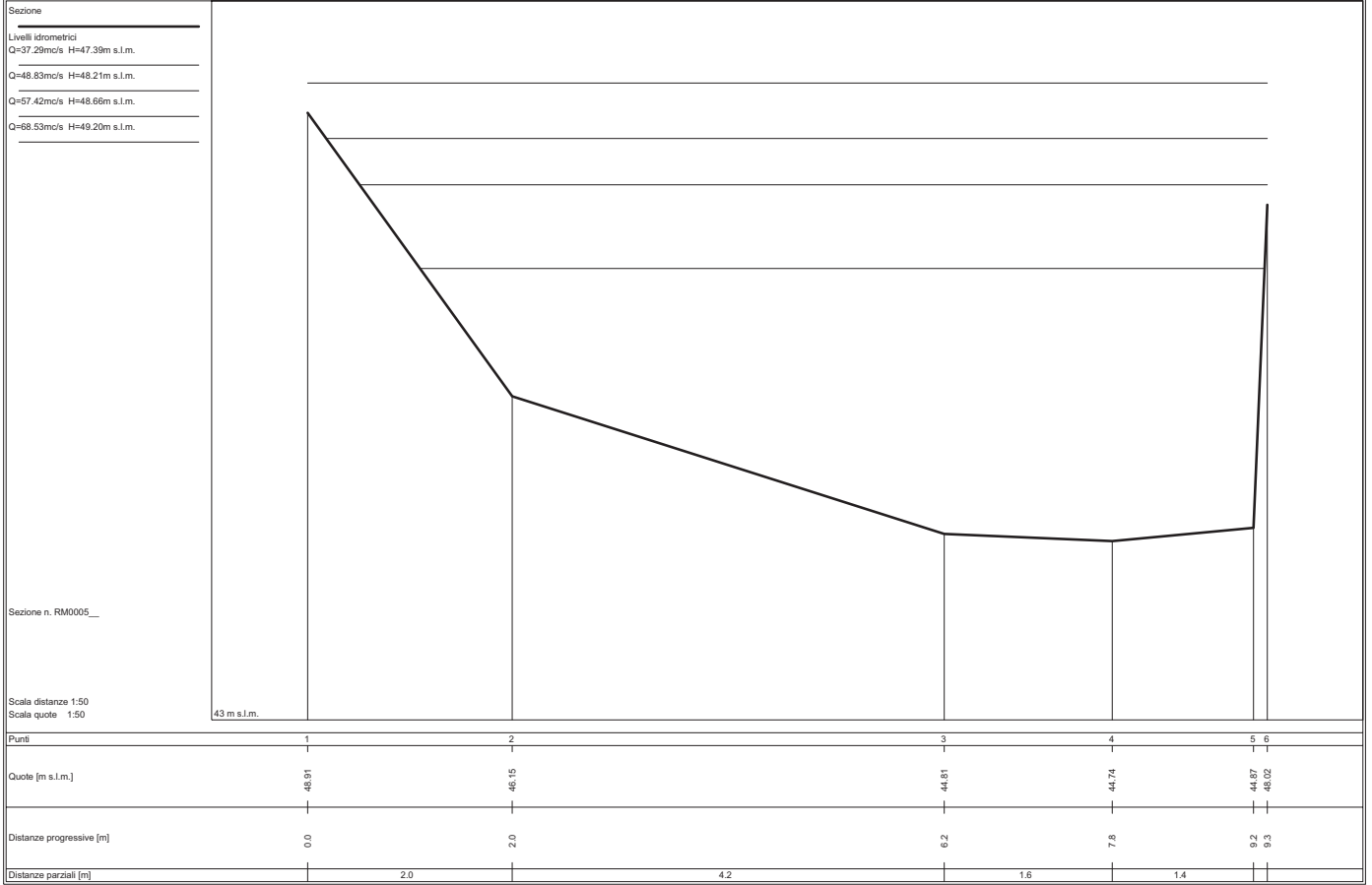
## Sezioni fluviali Torrente Rimaggio



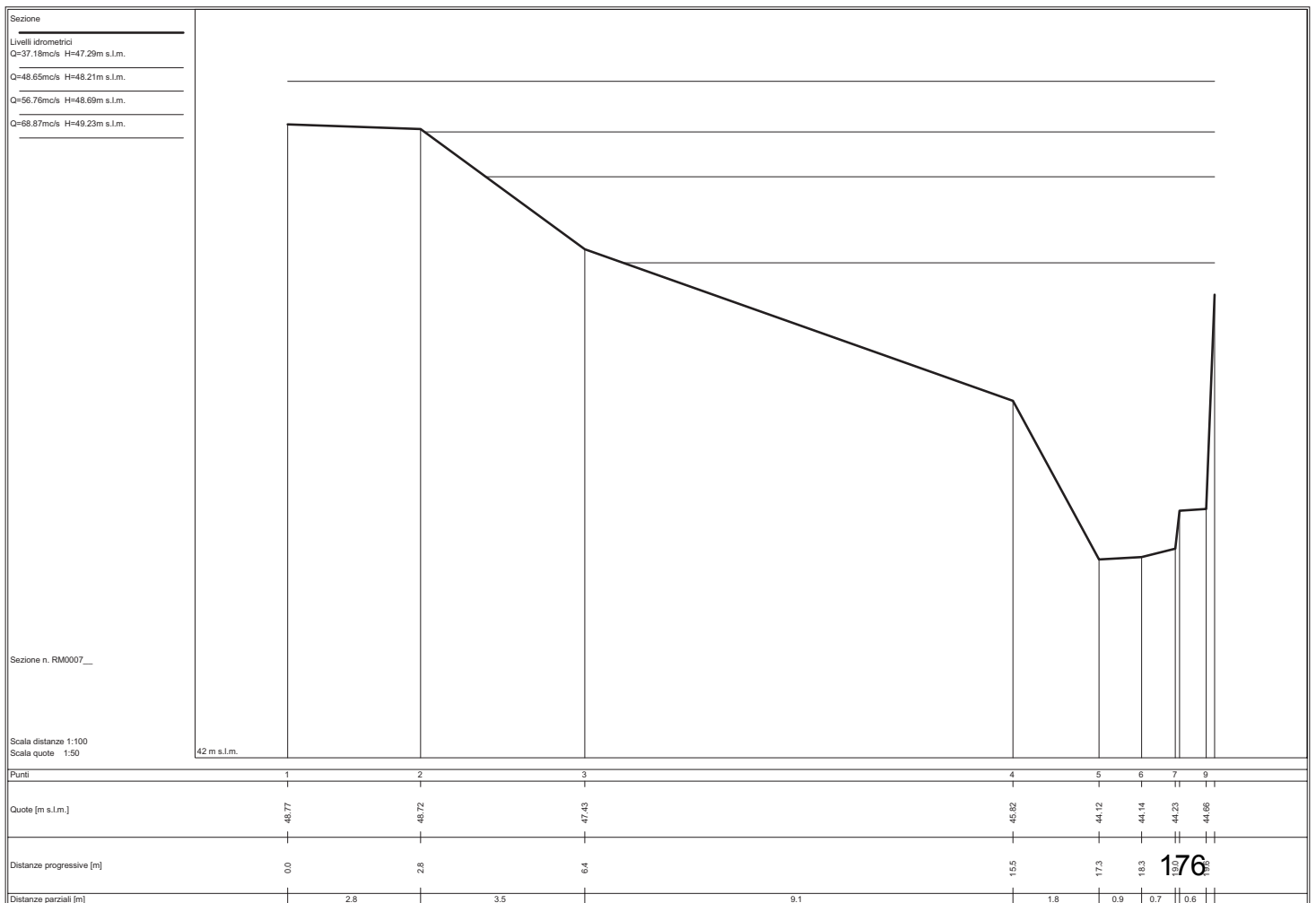
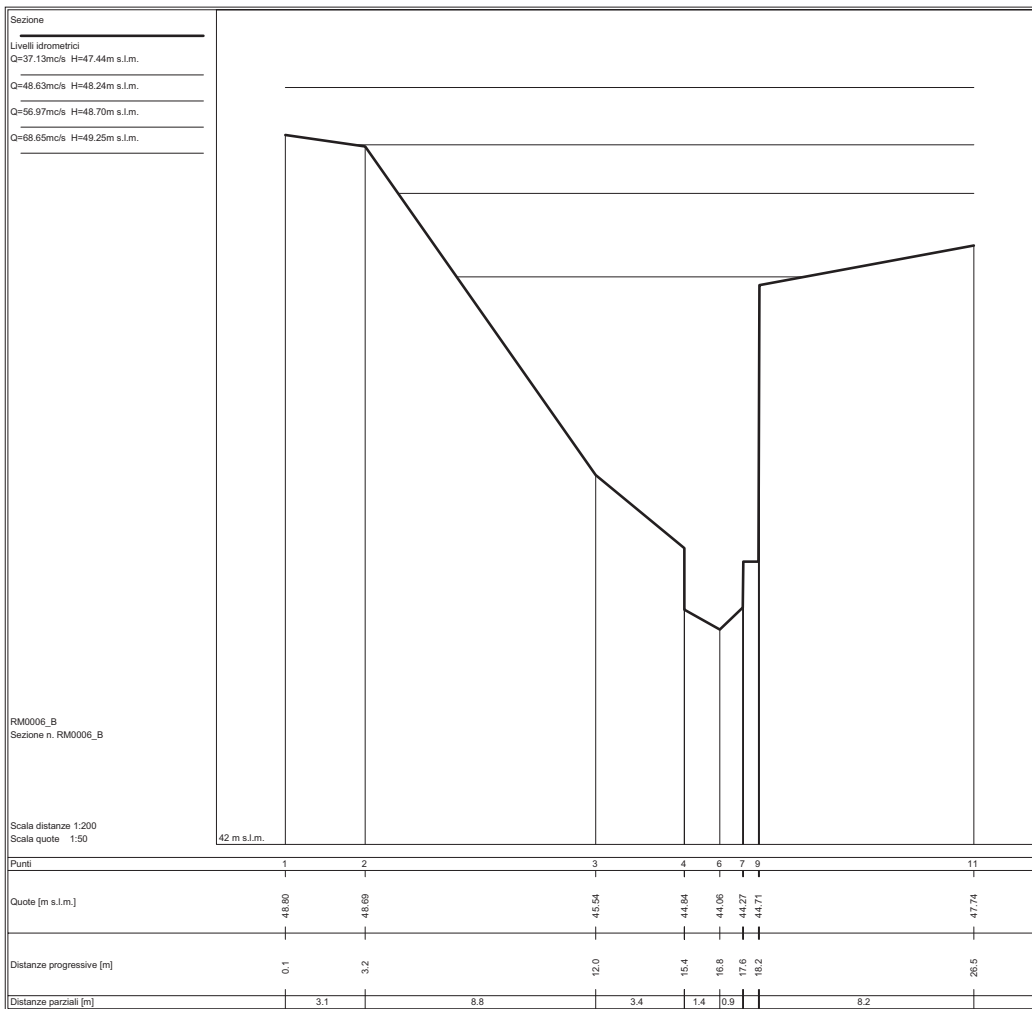


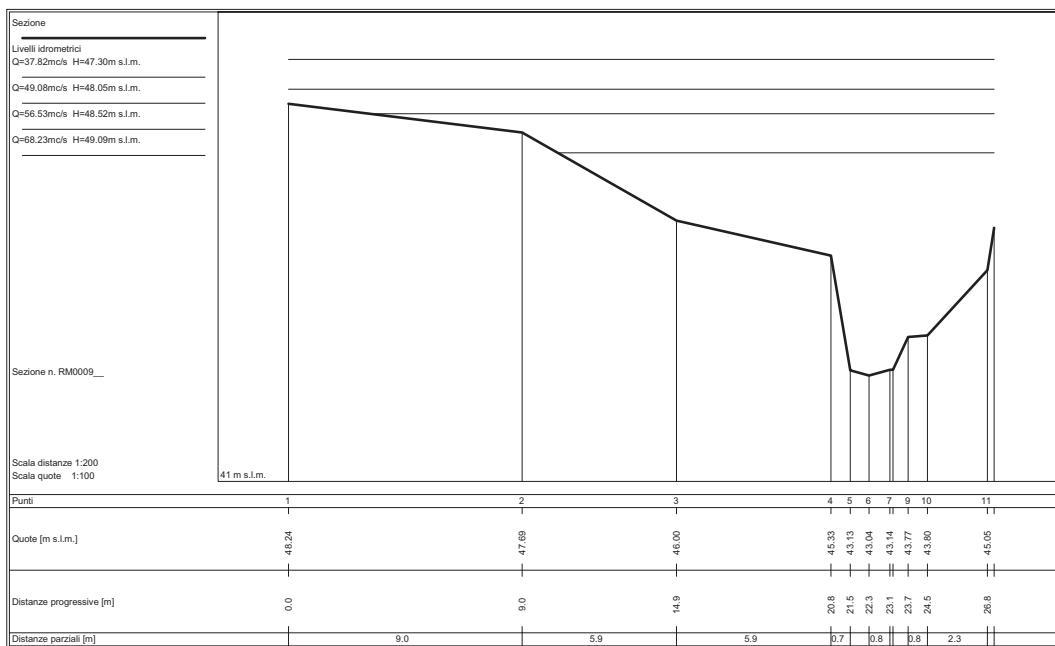
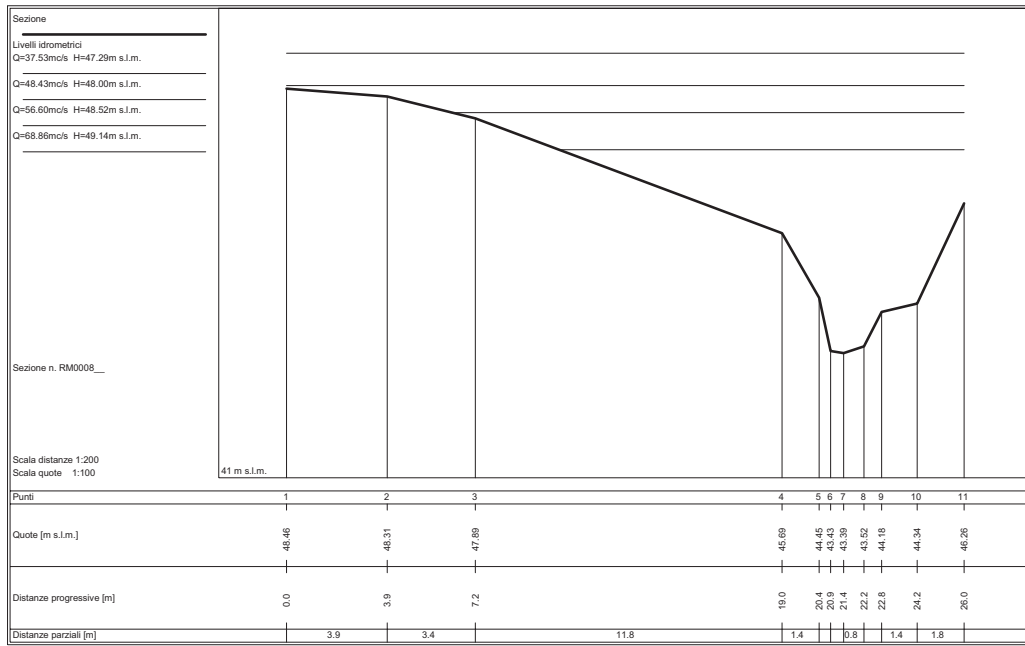



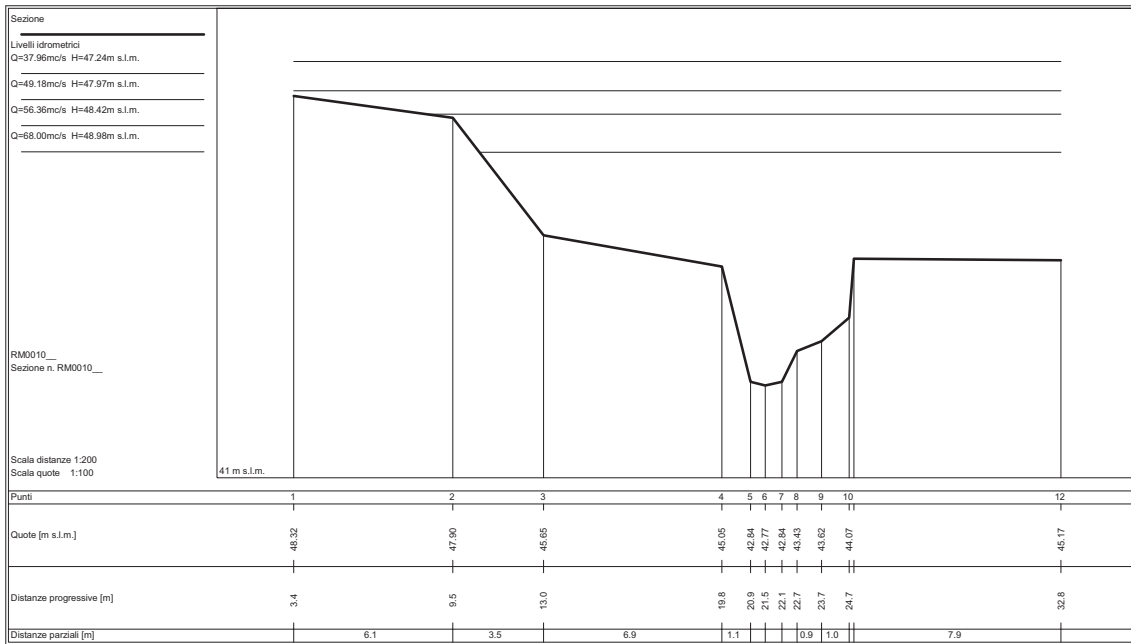



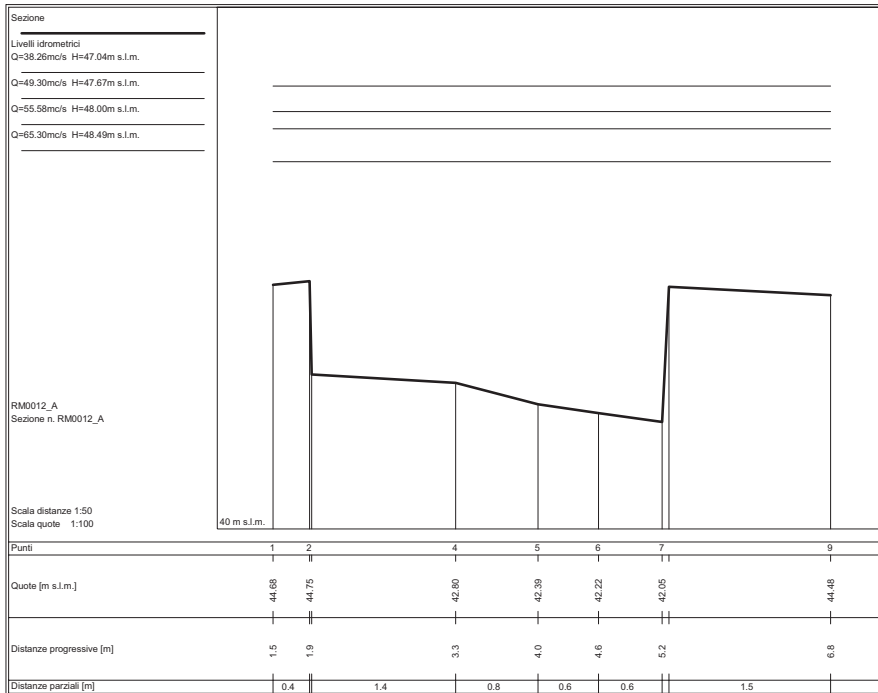


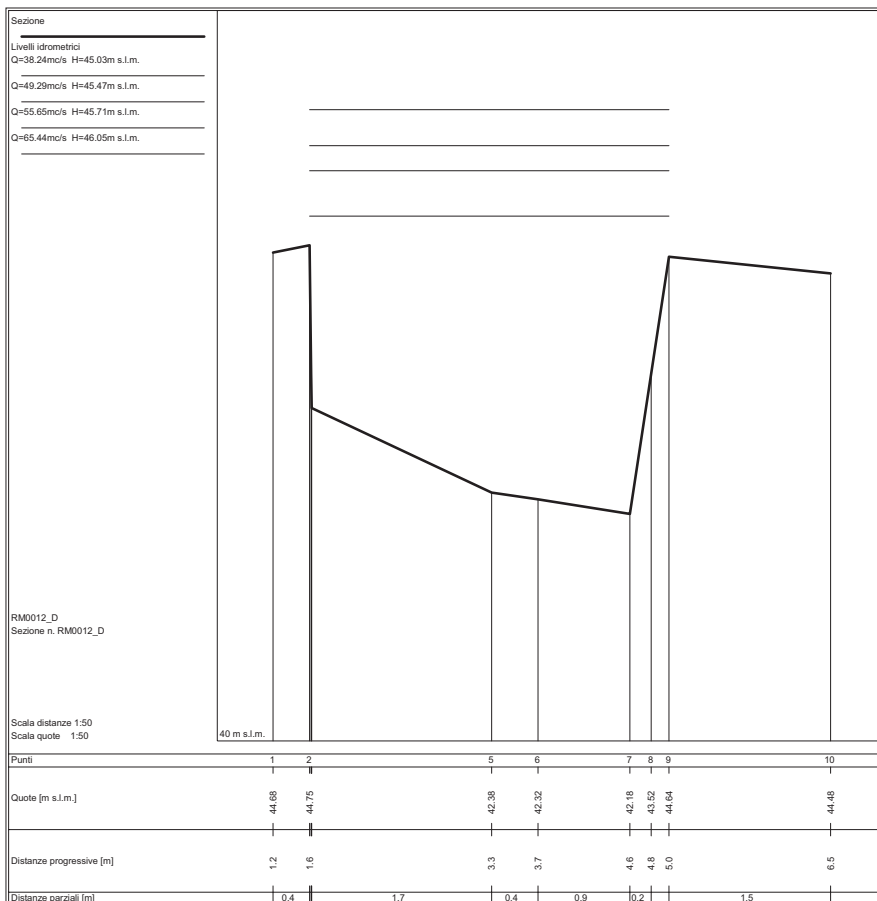
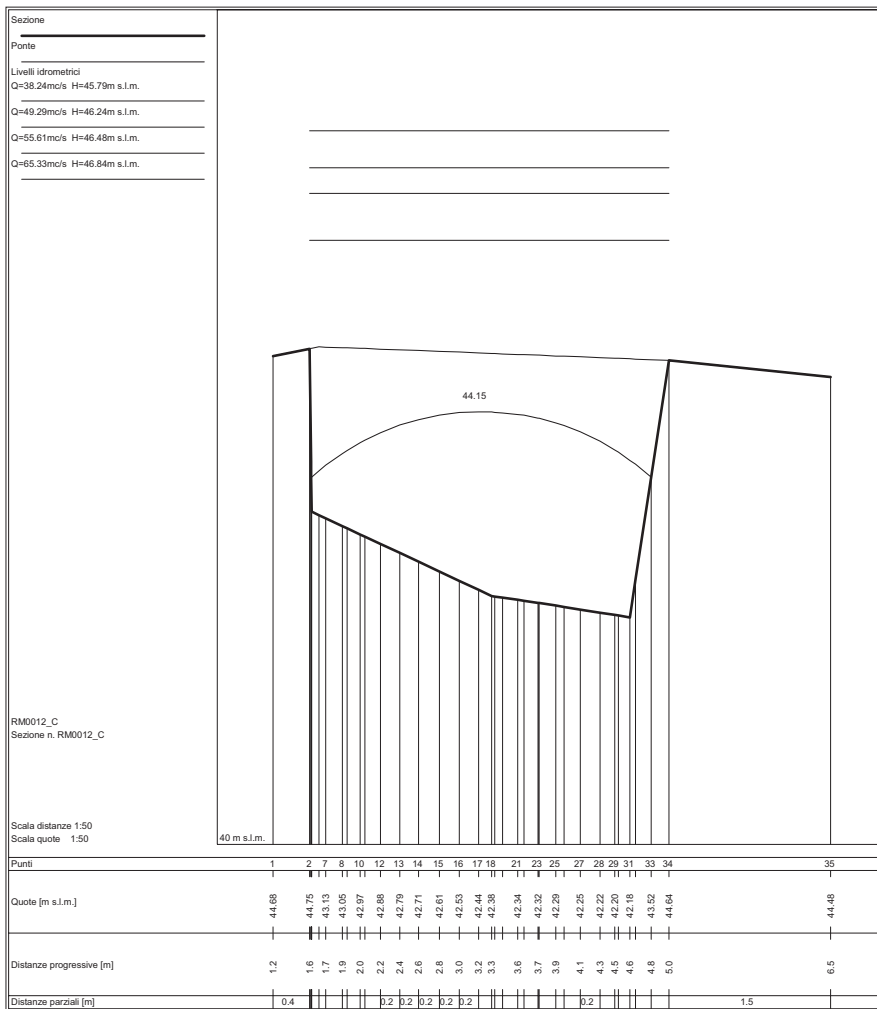


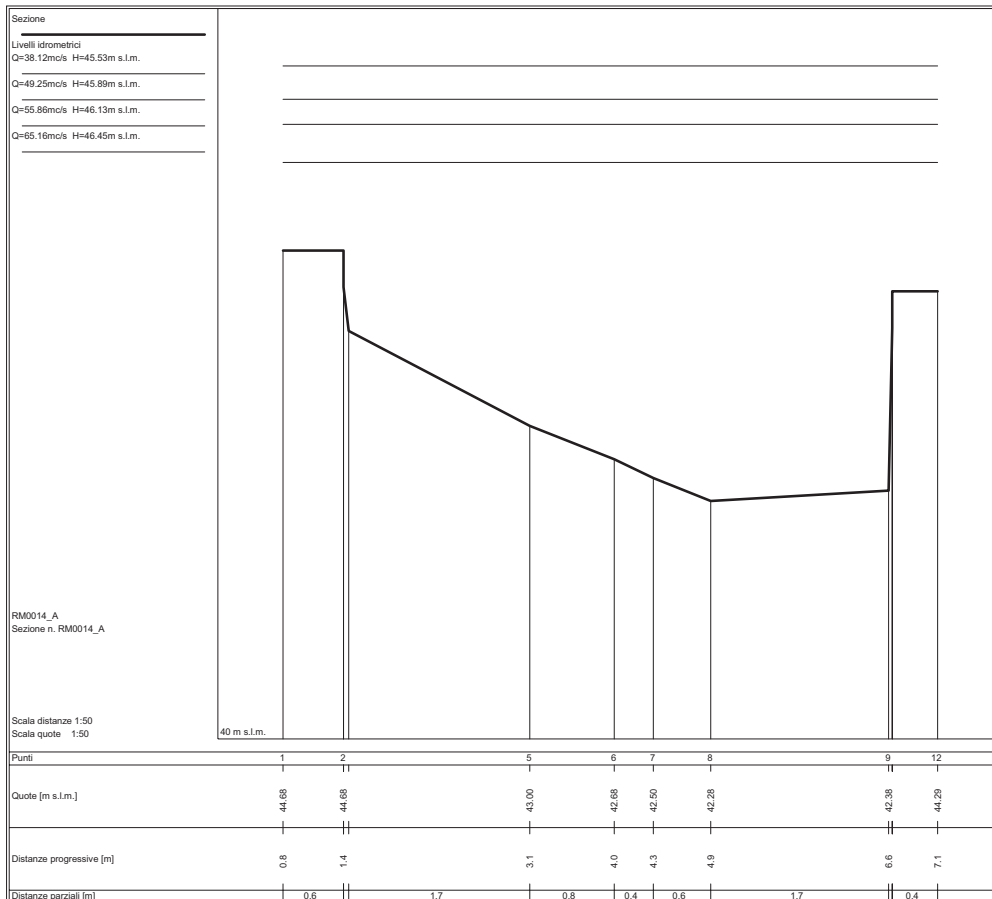
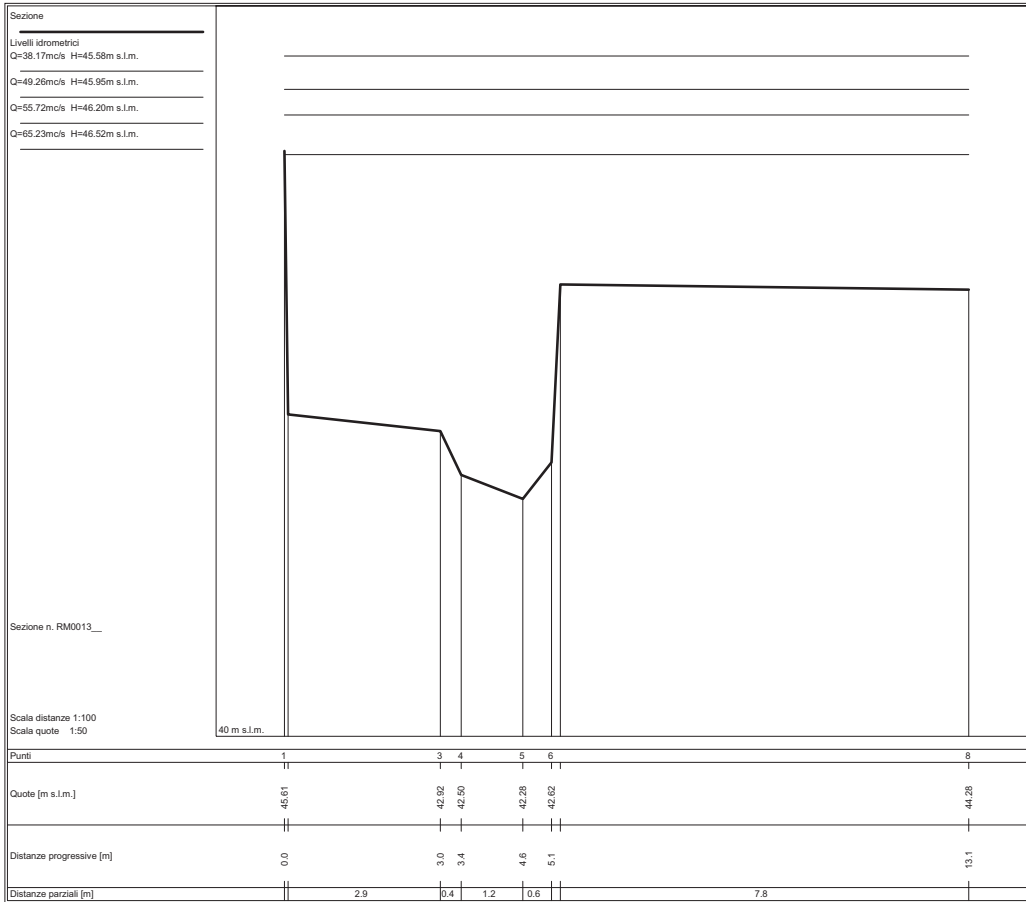


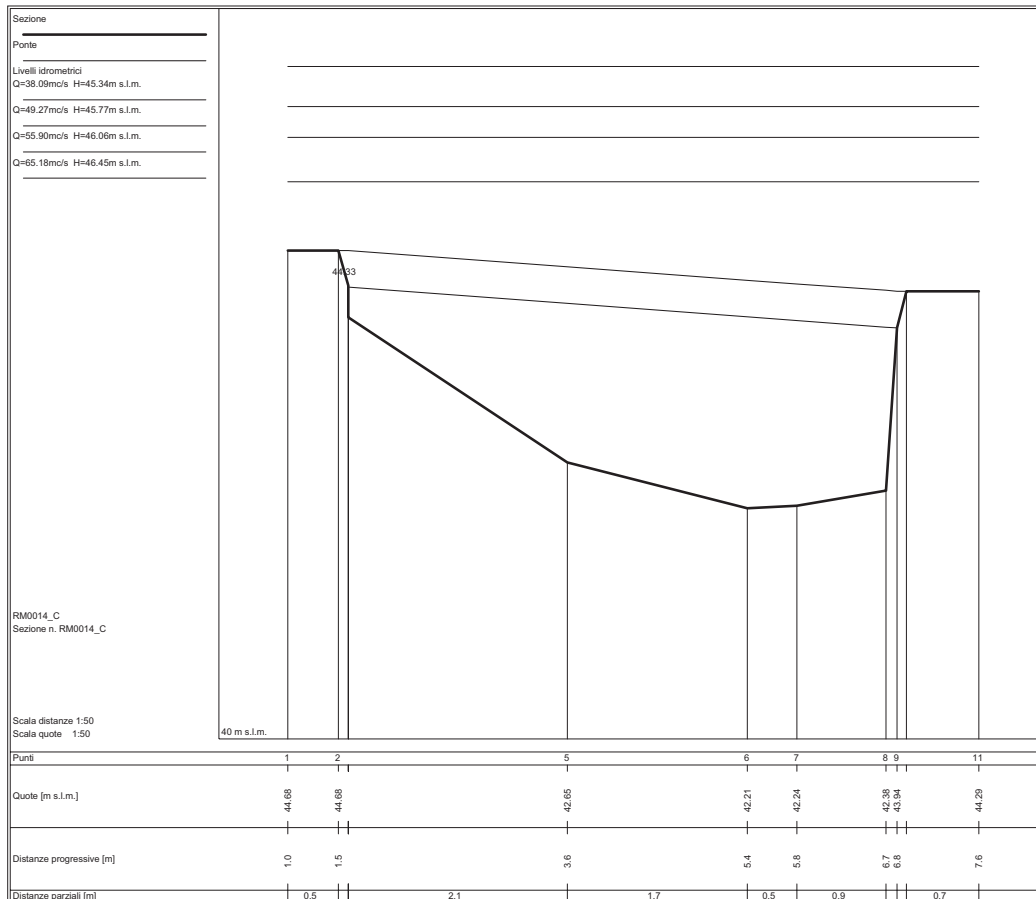
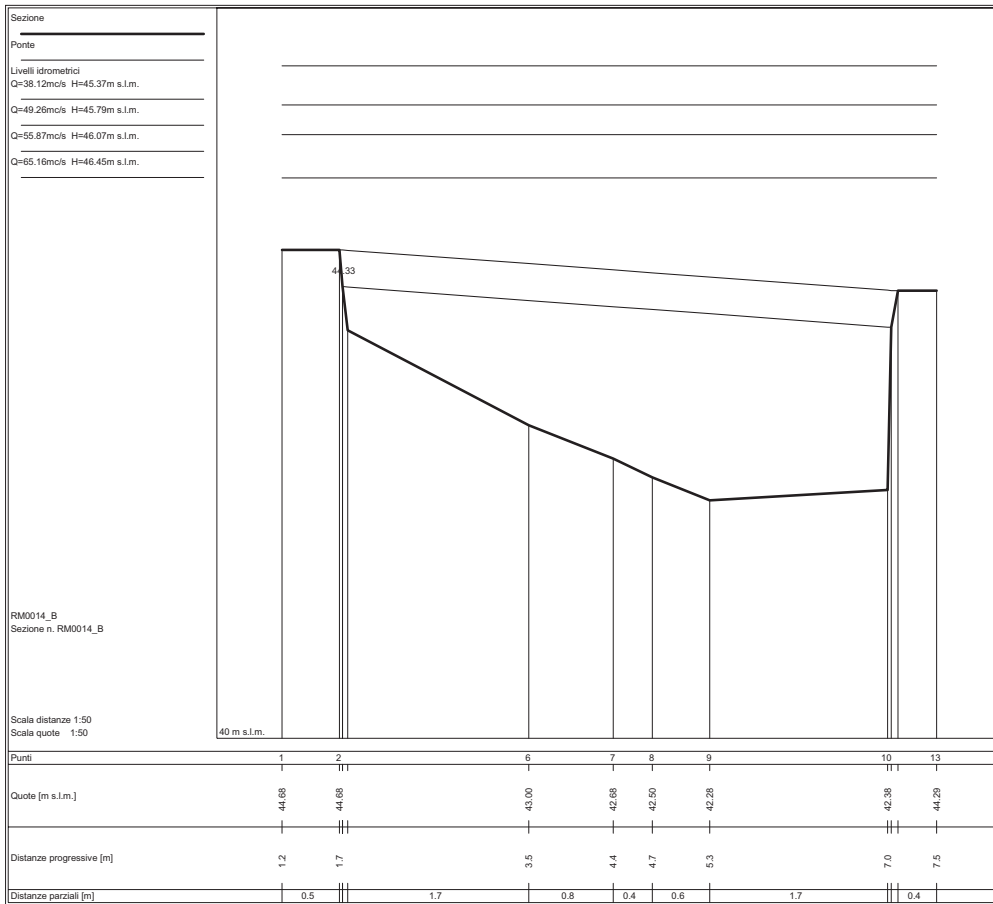


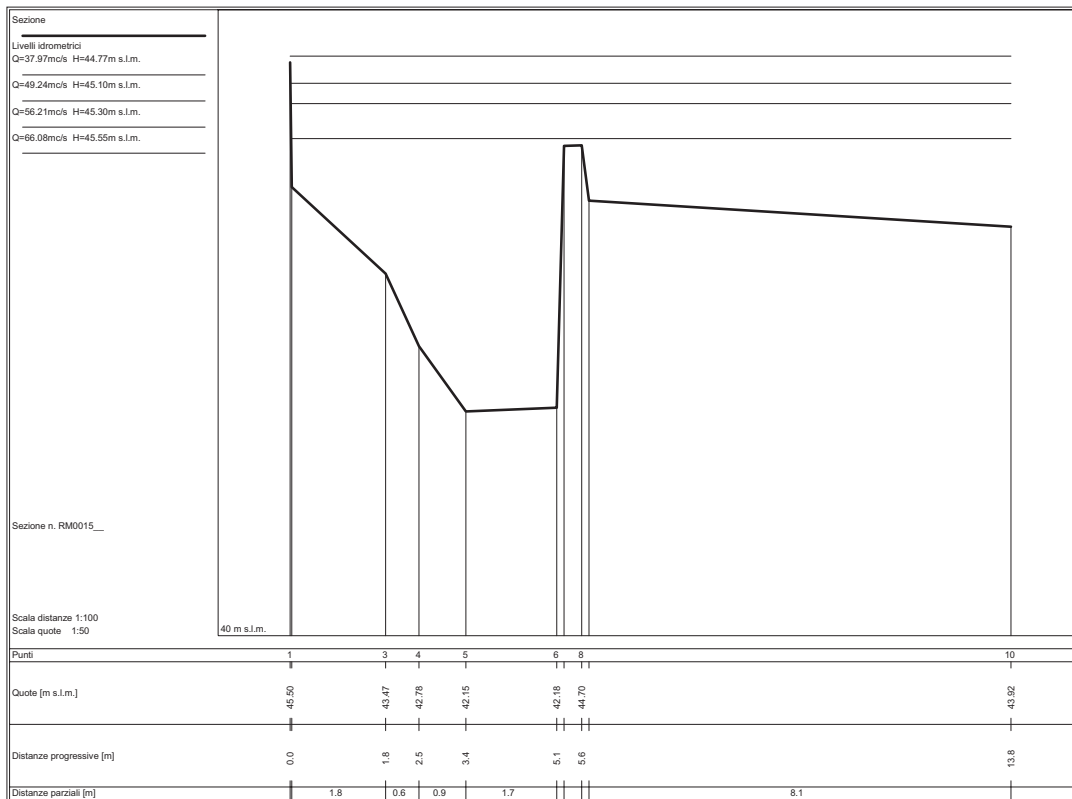
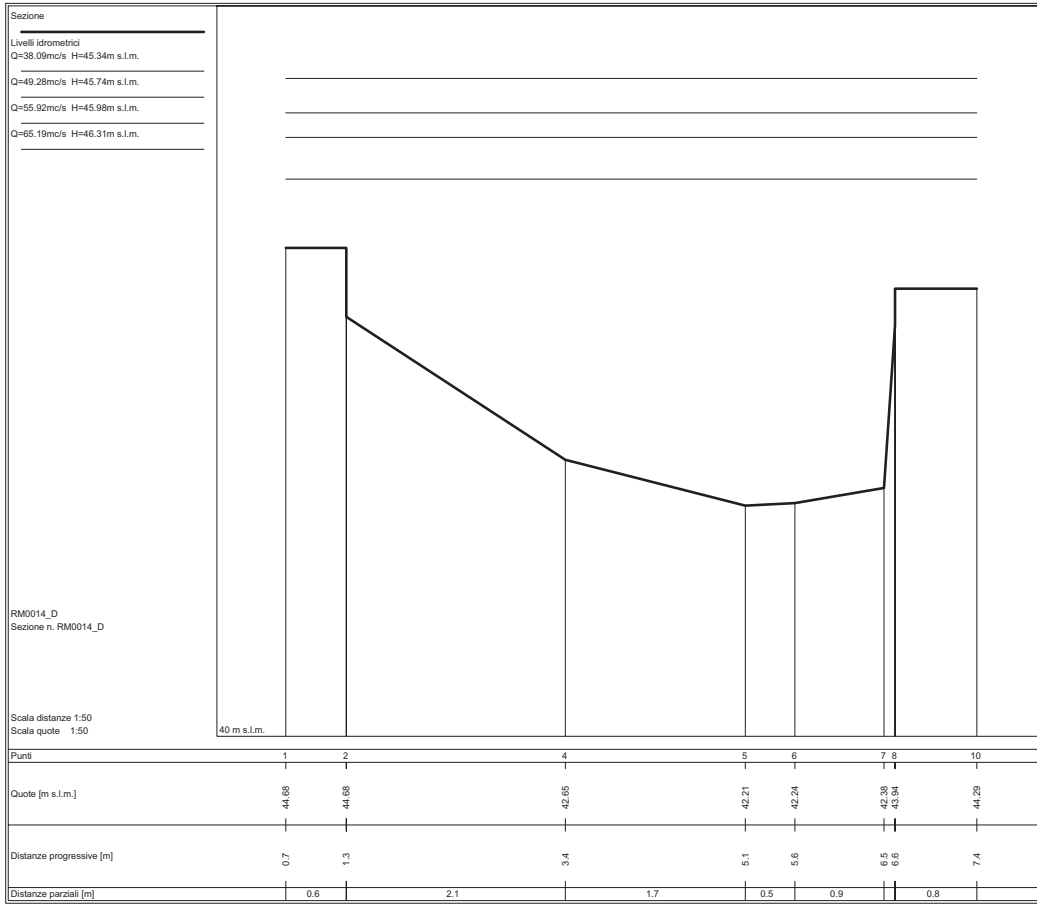




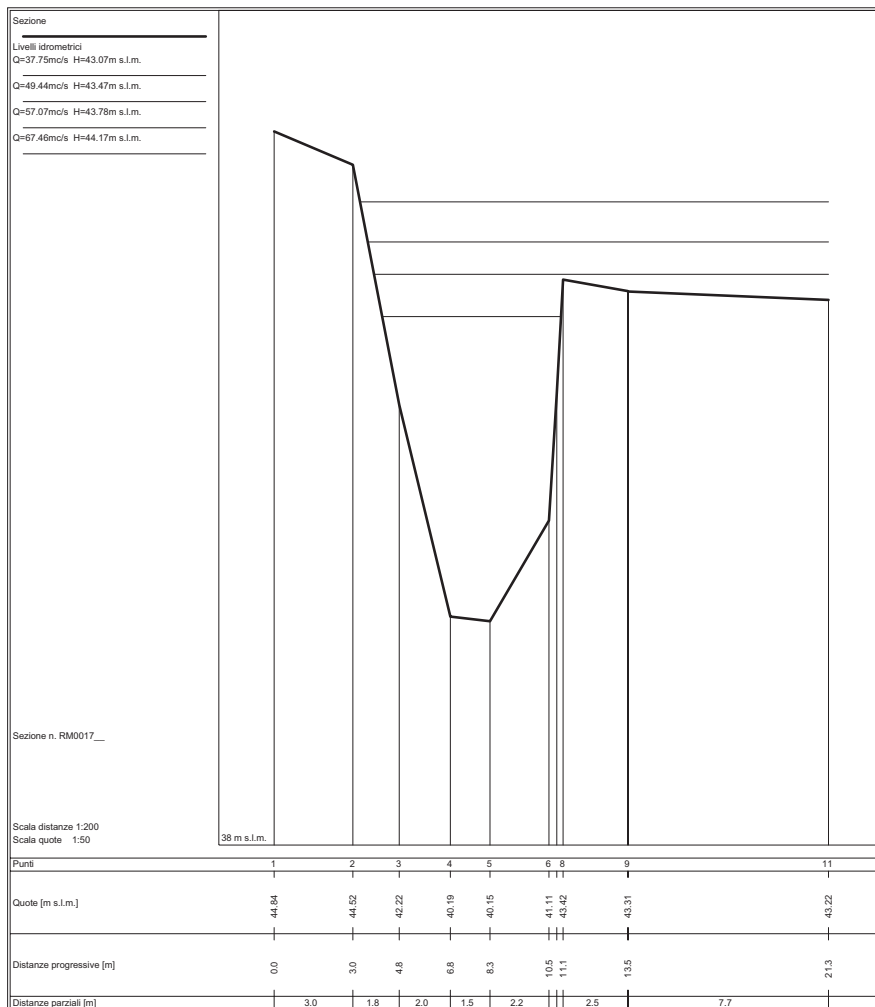
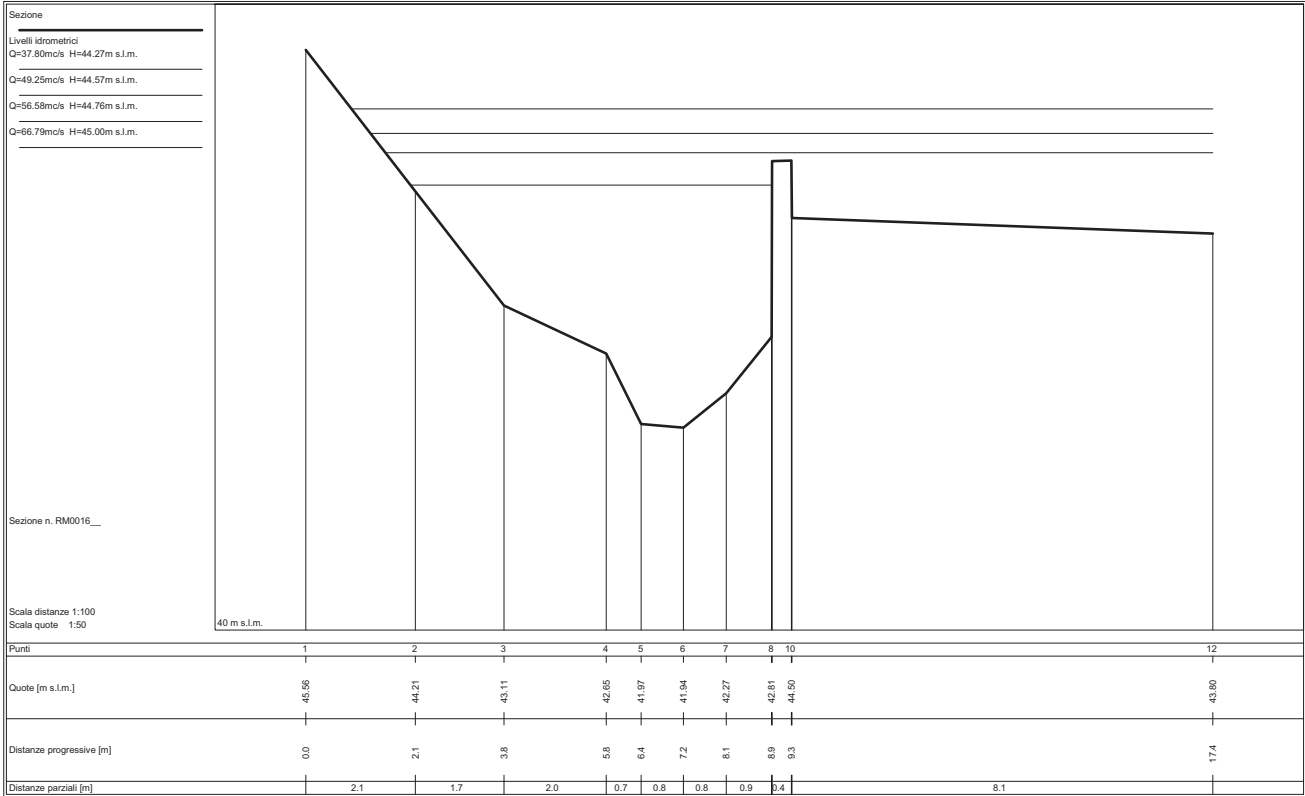


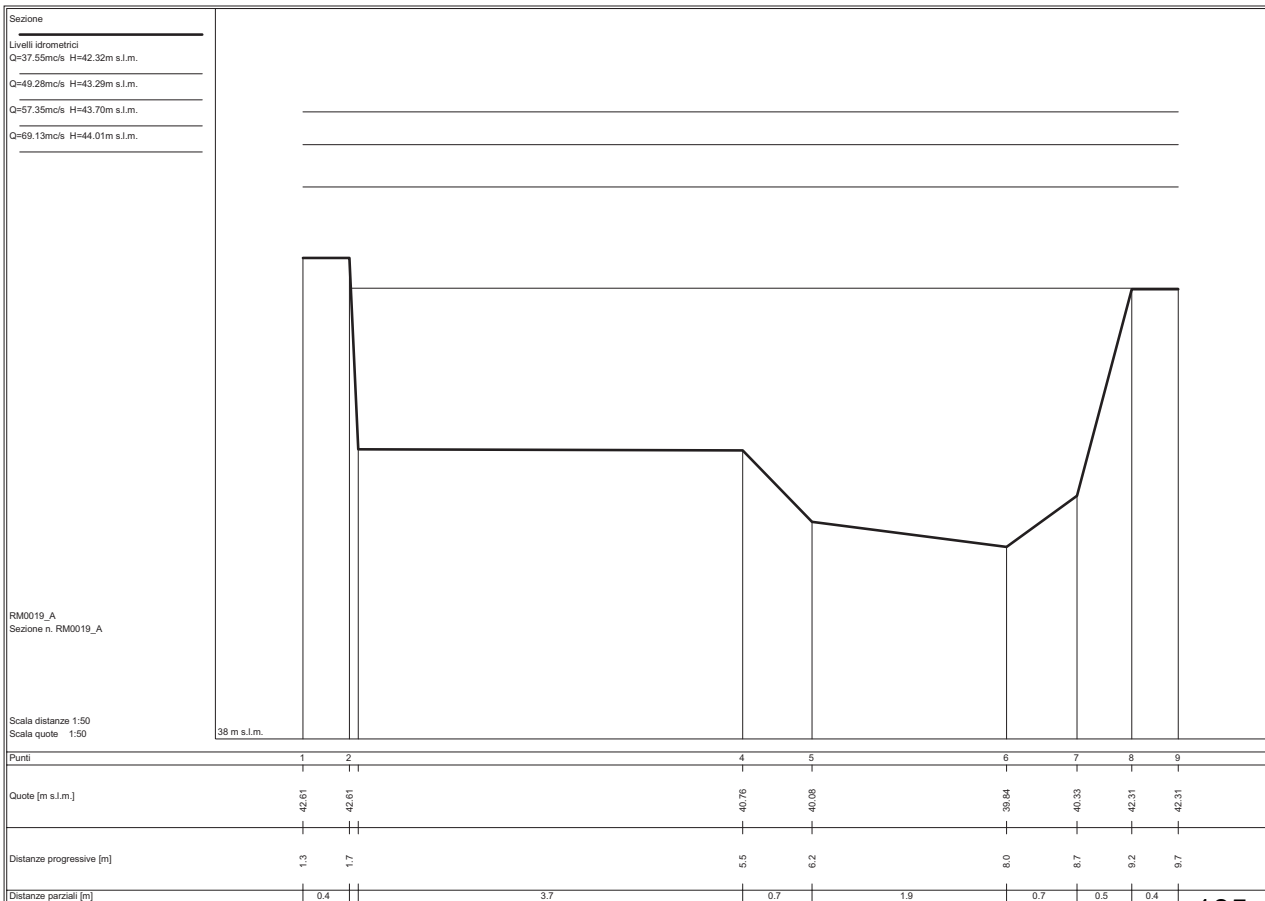



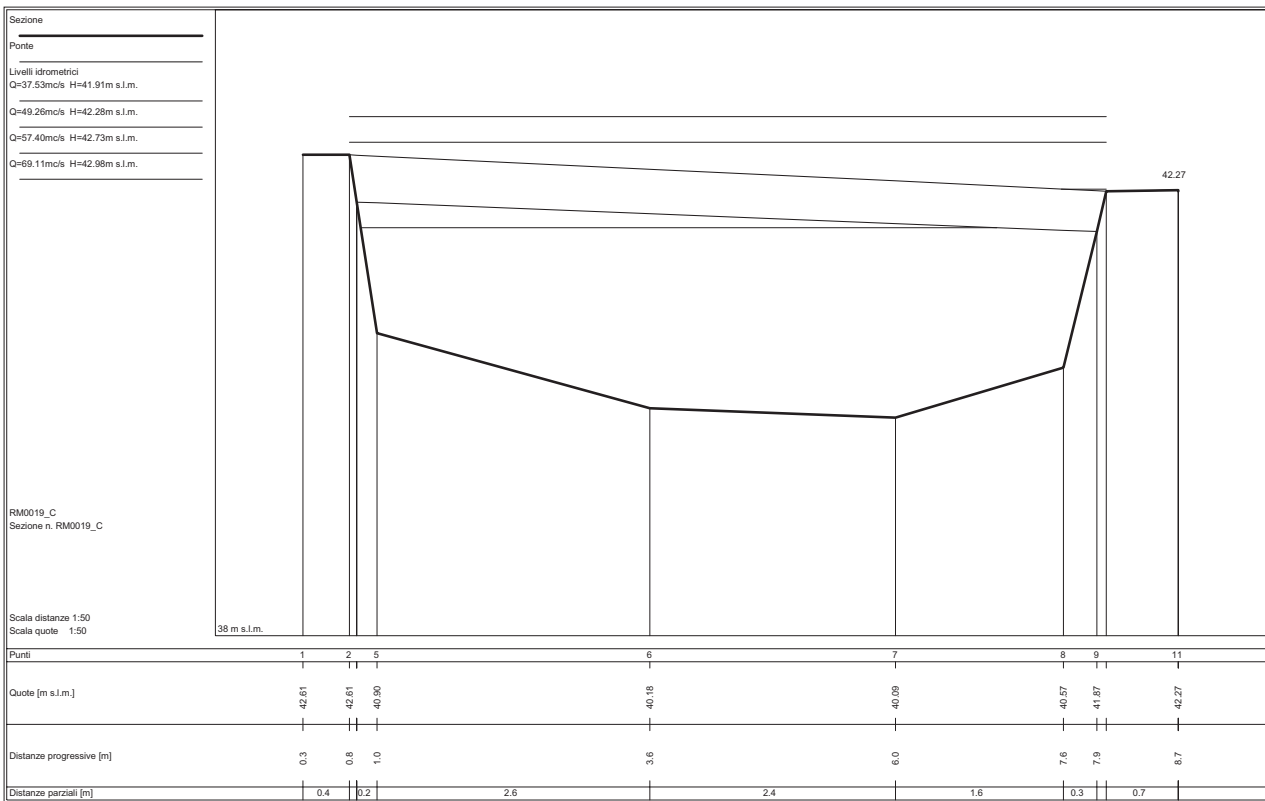



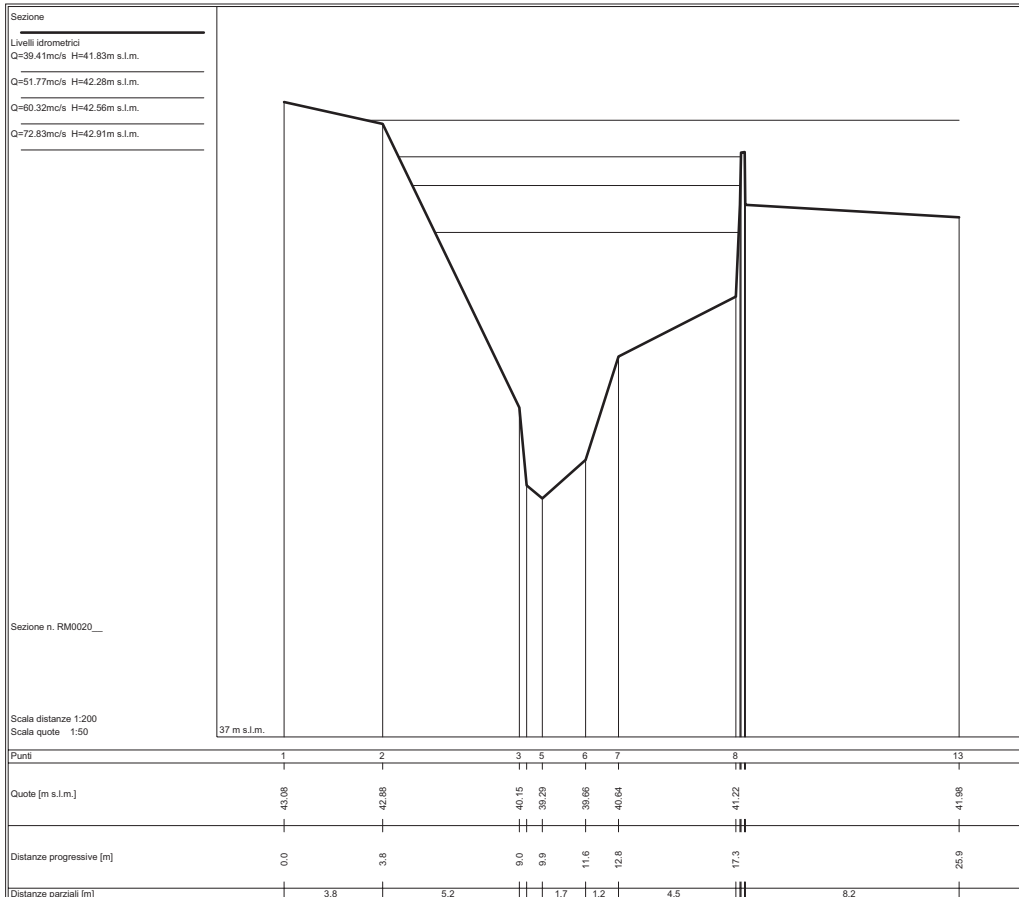
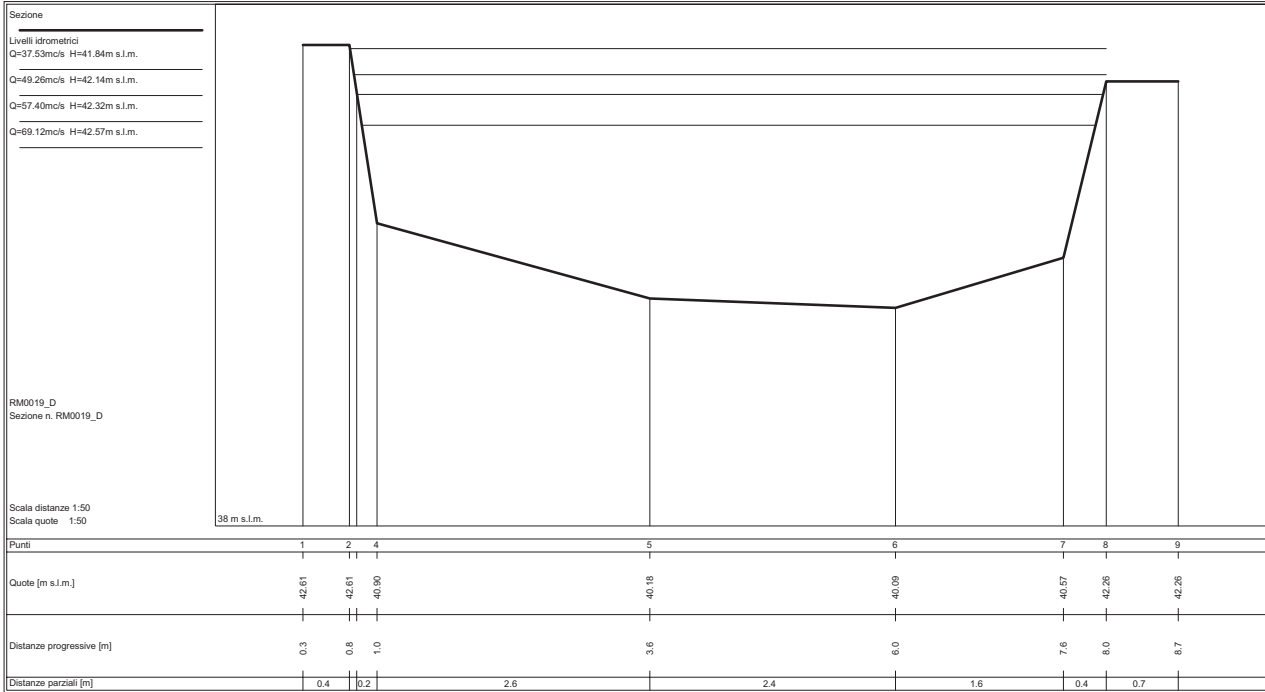


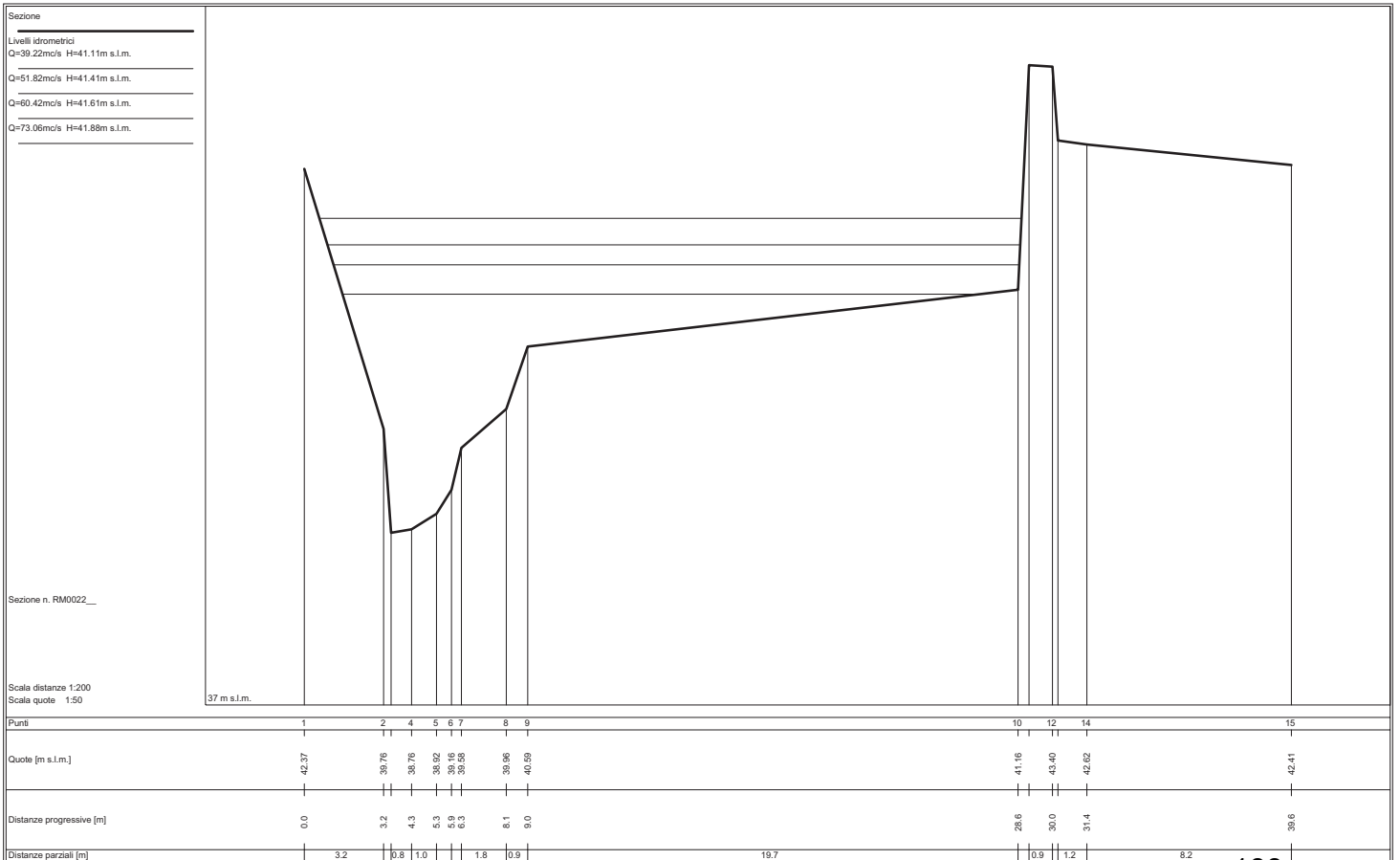
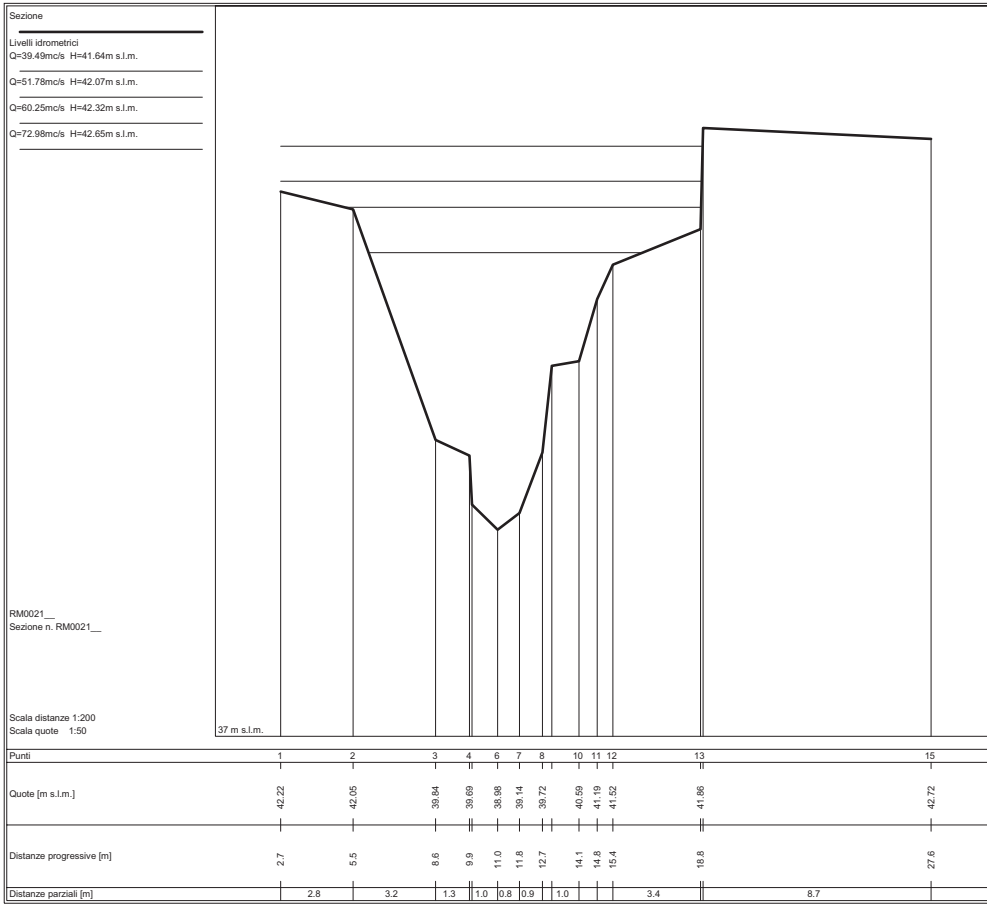


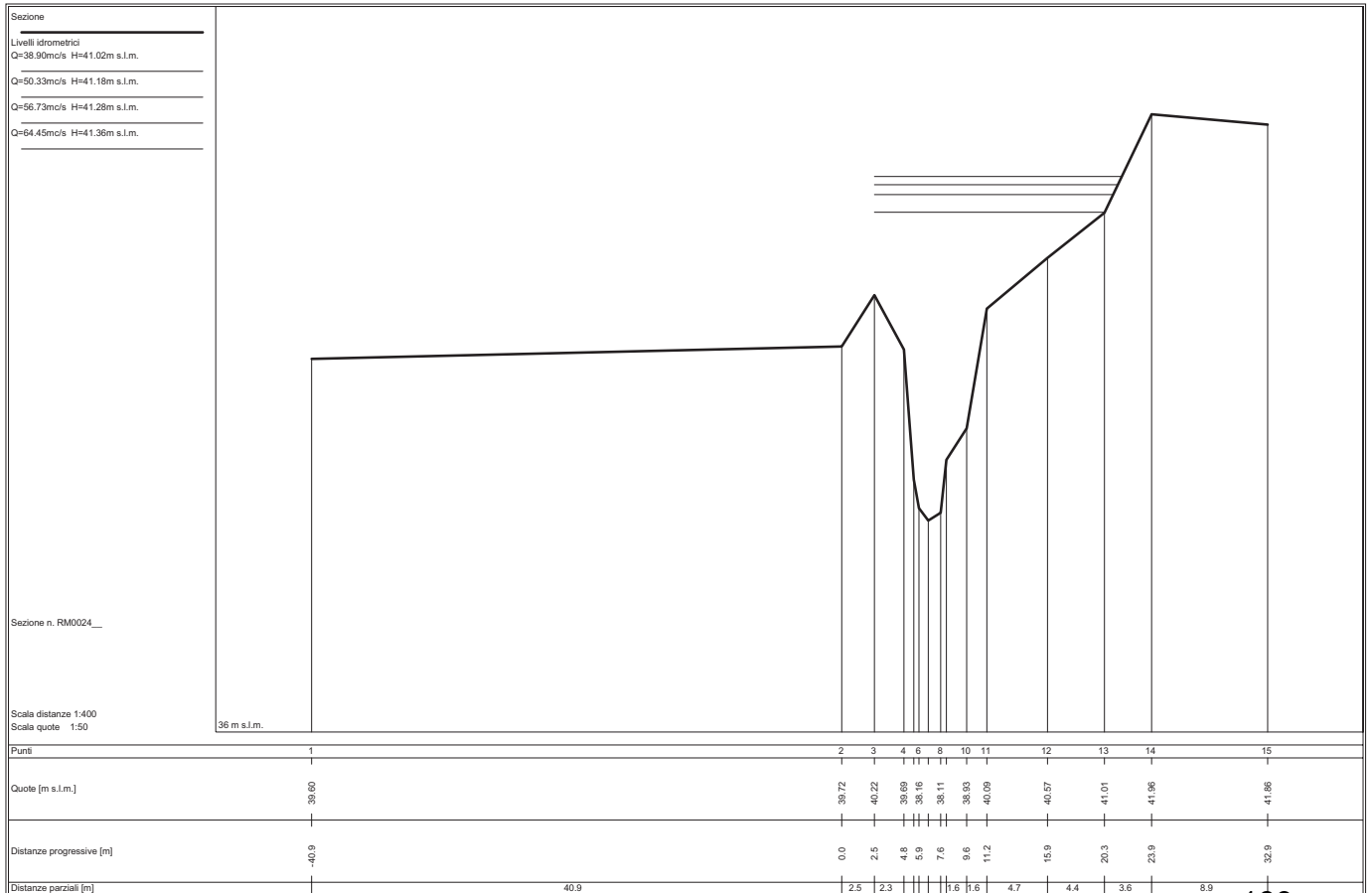
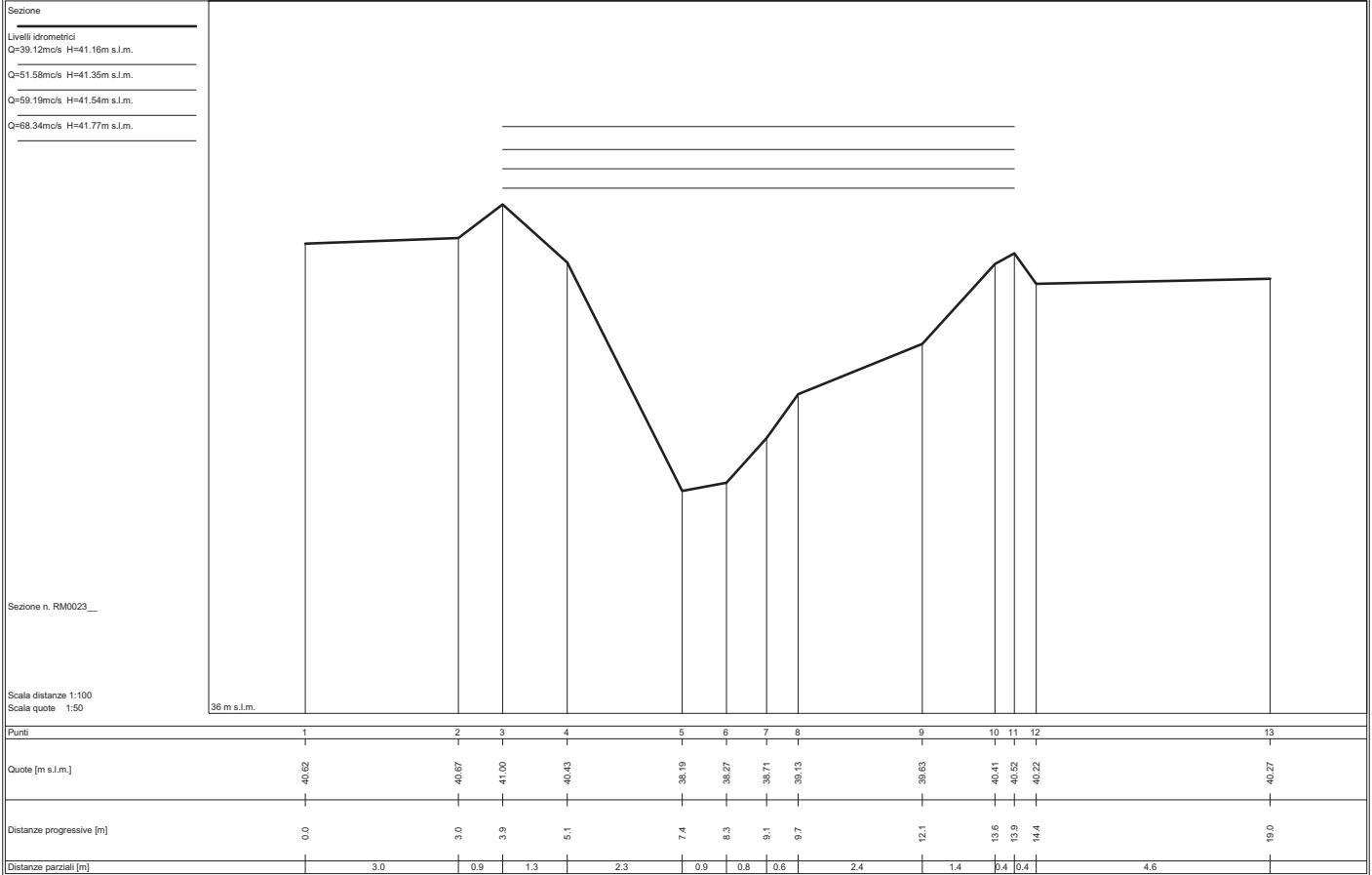


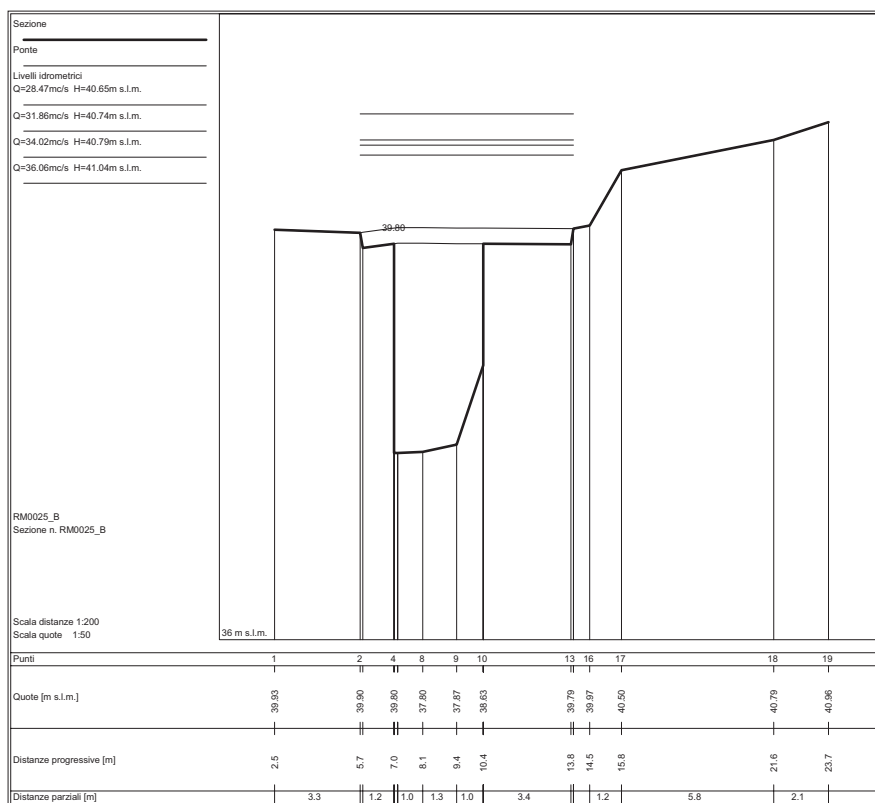
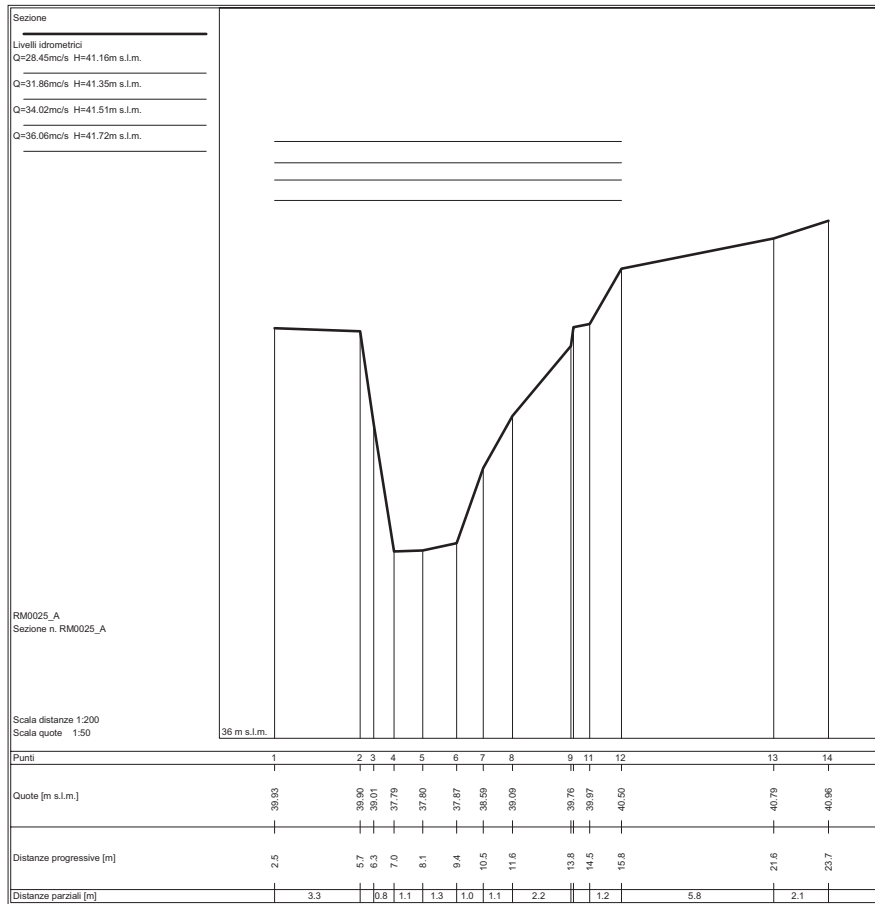


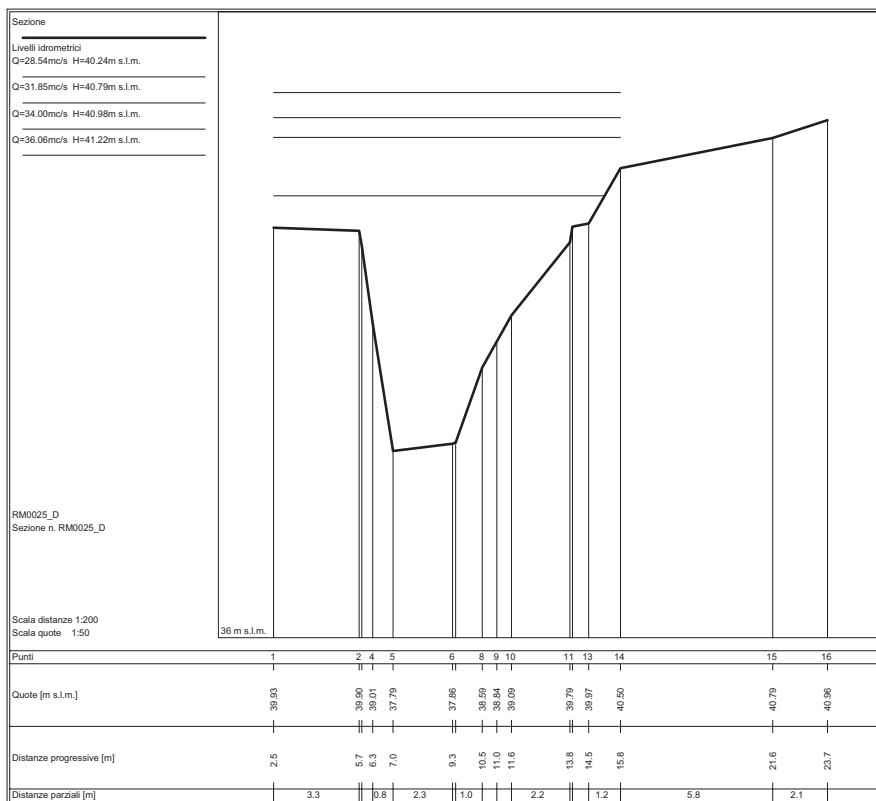
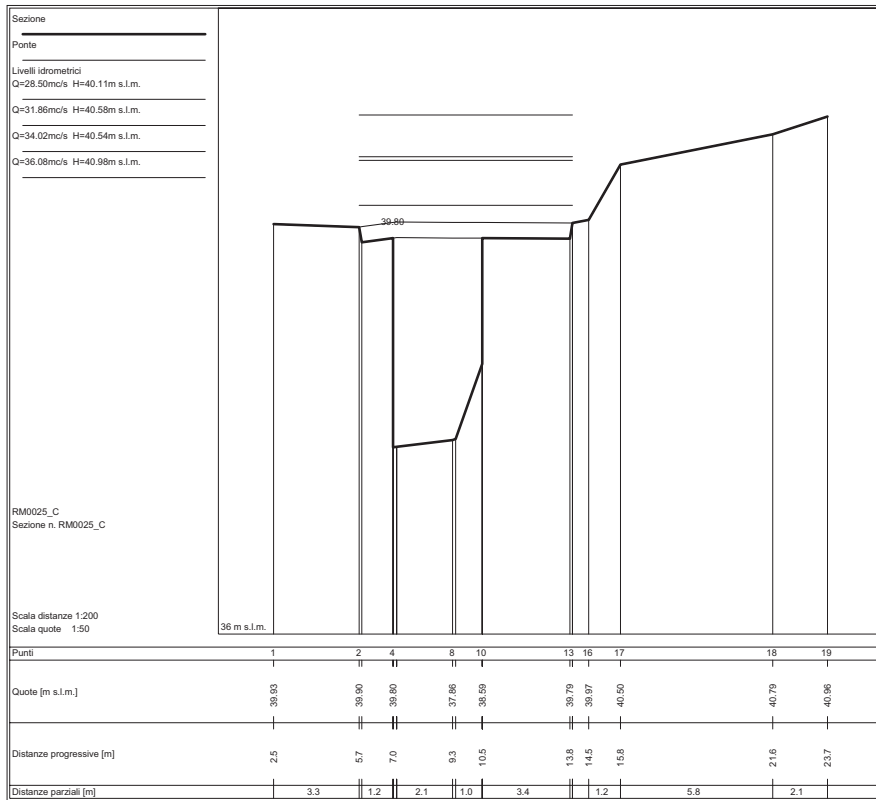




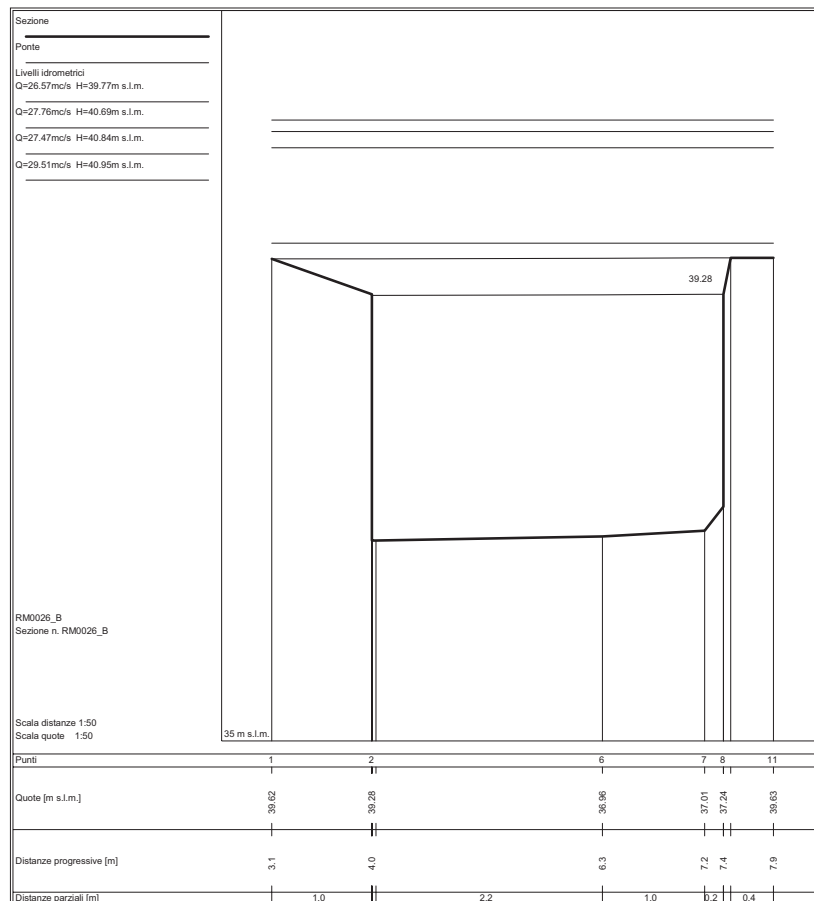
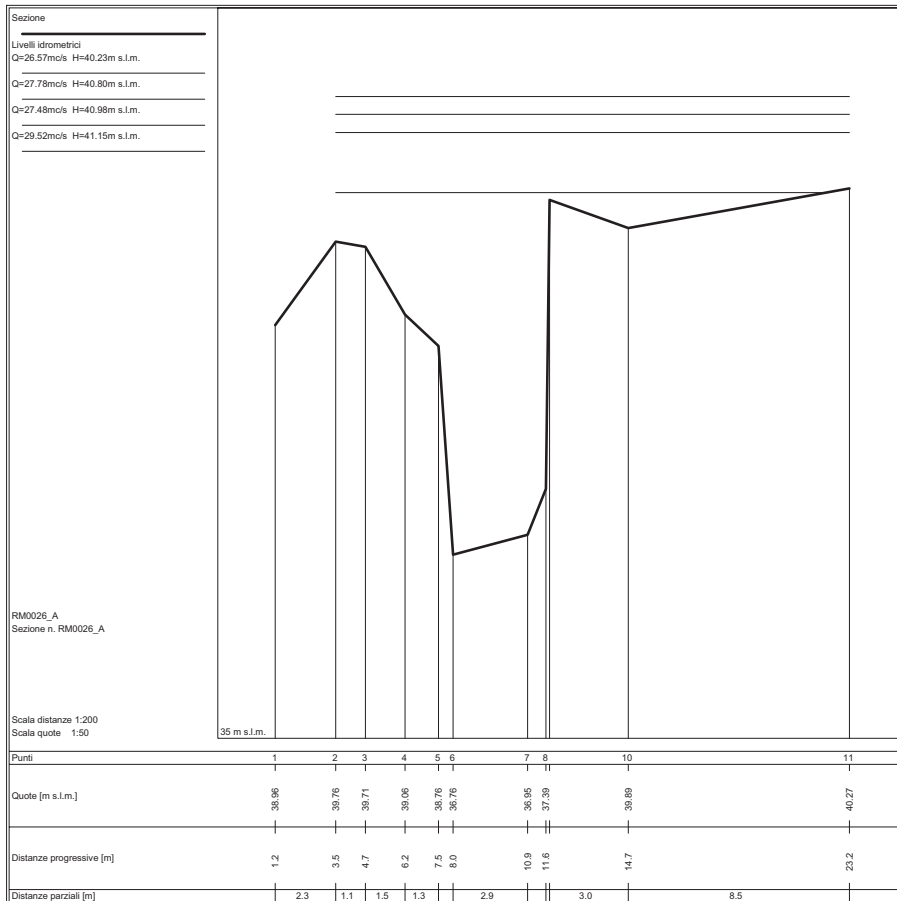


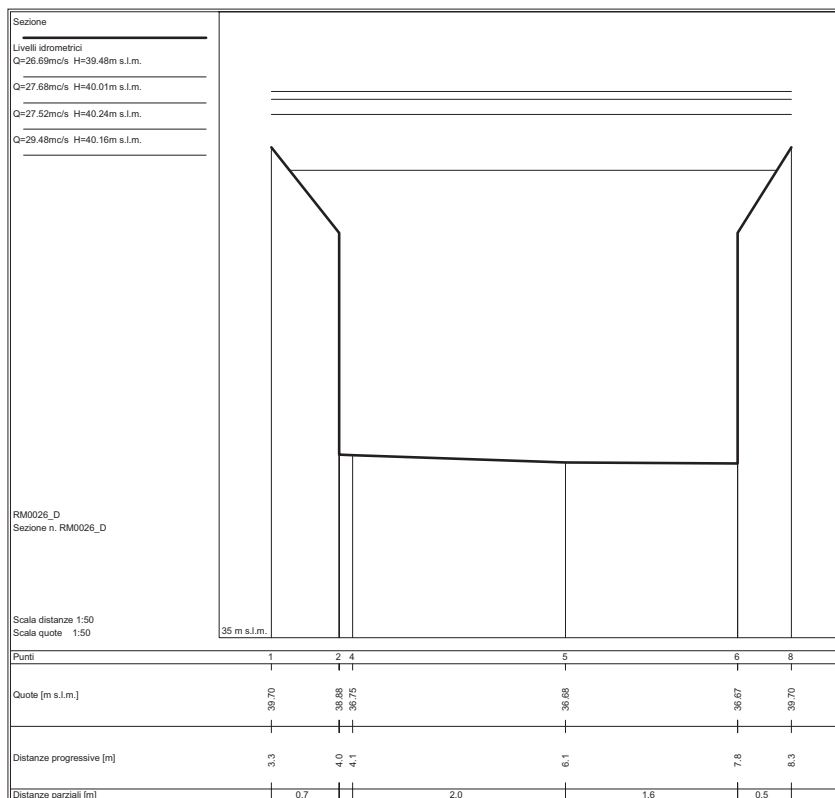
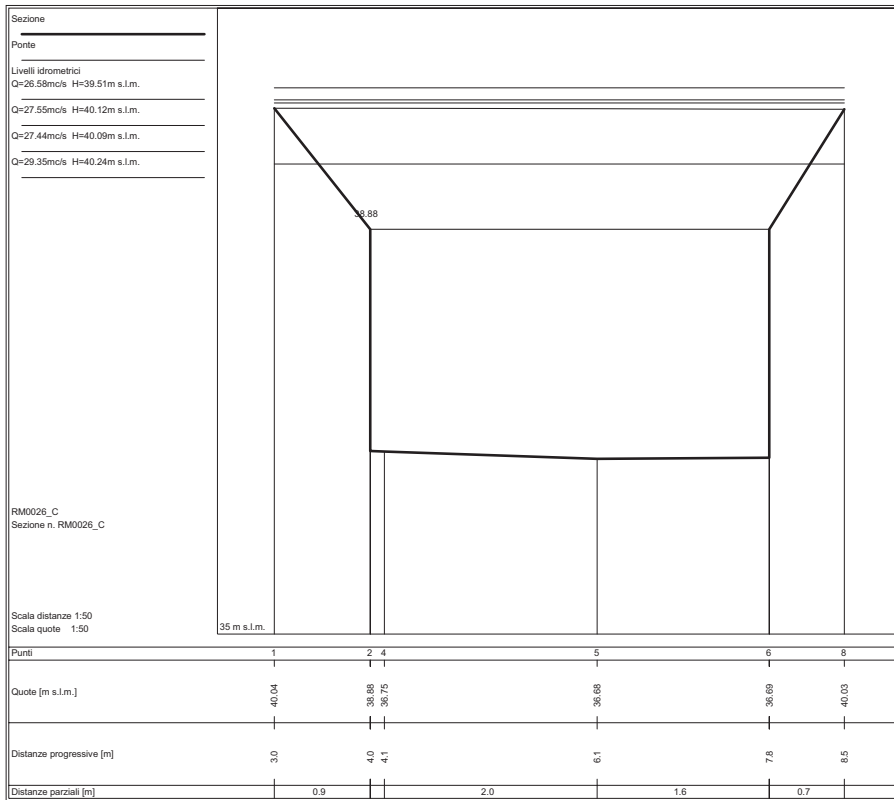


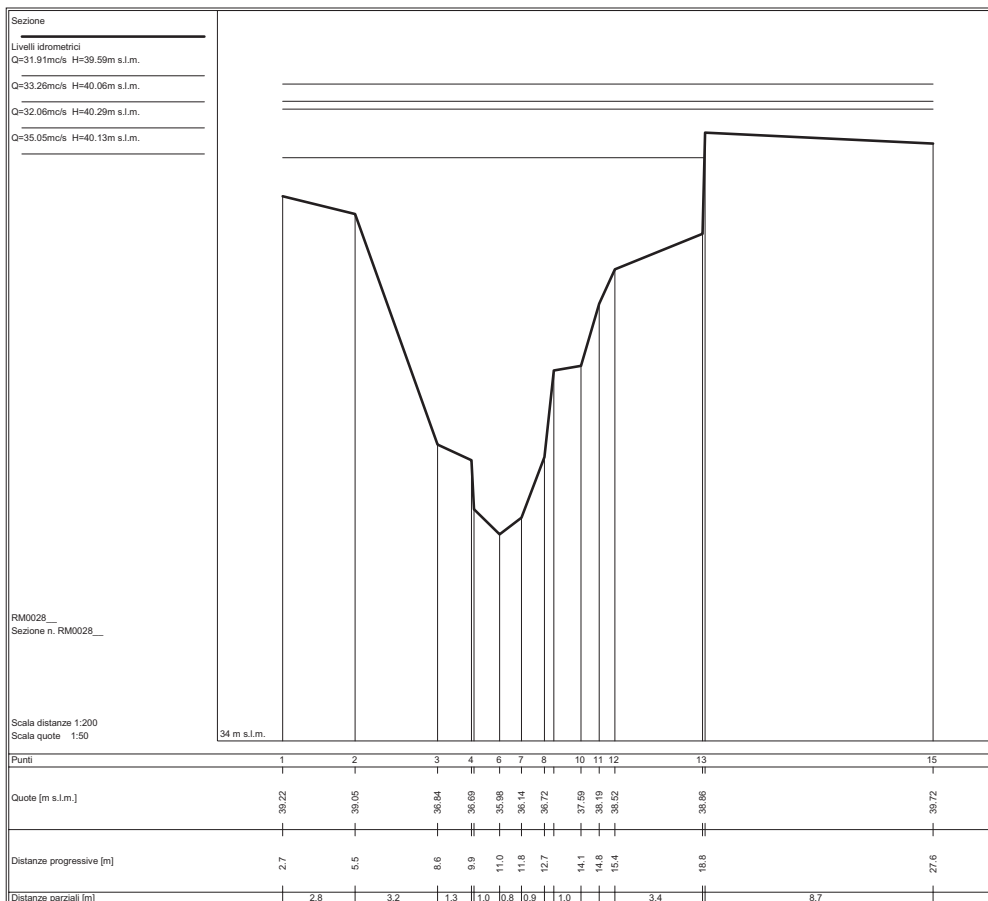
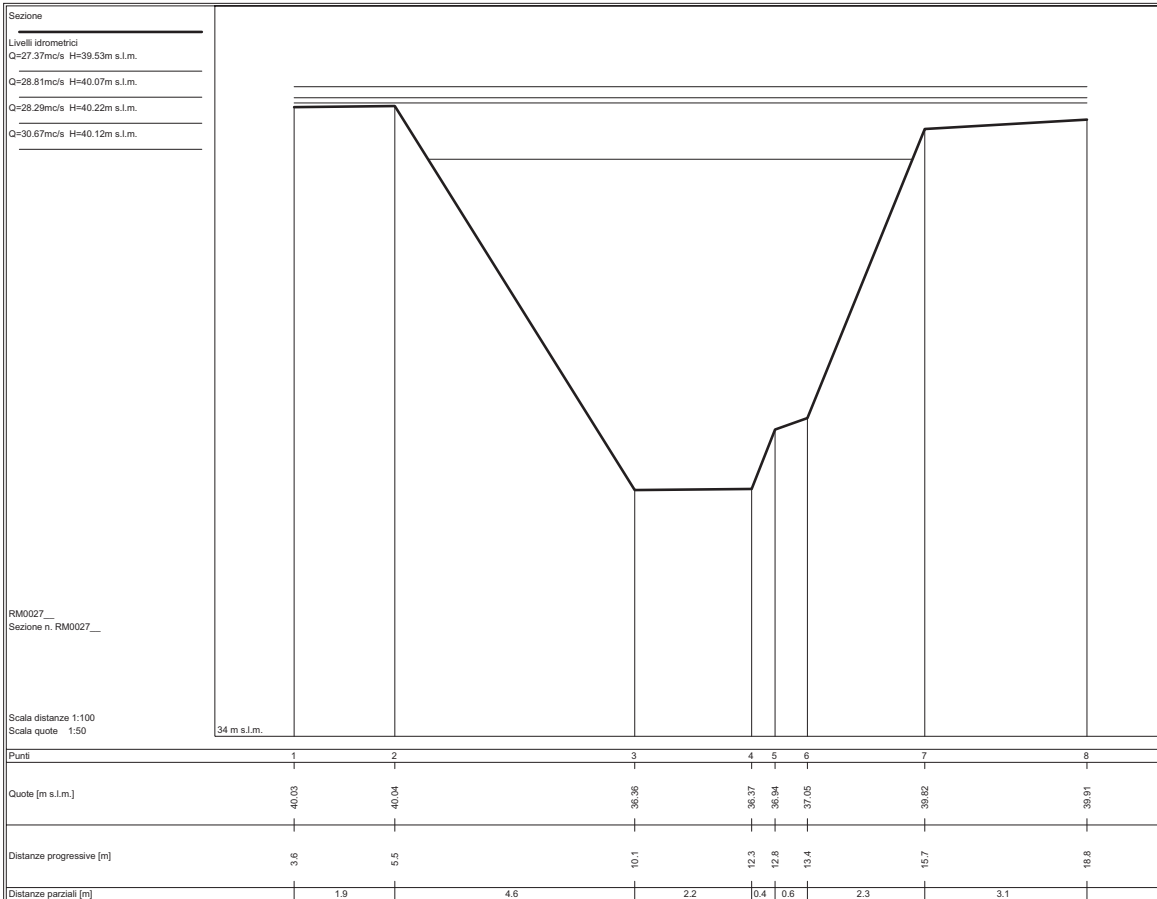


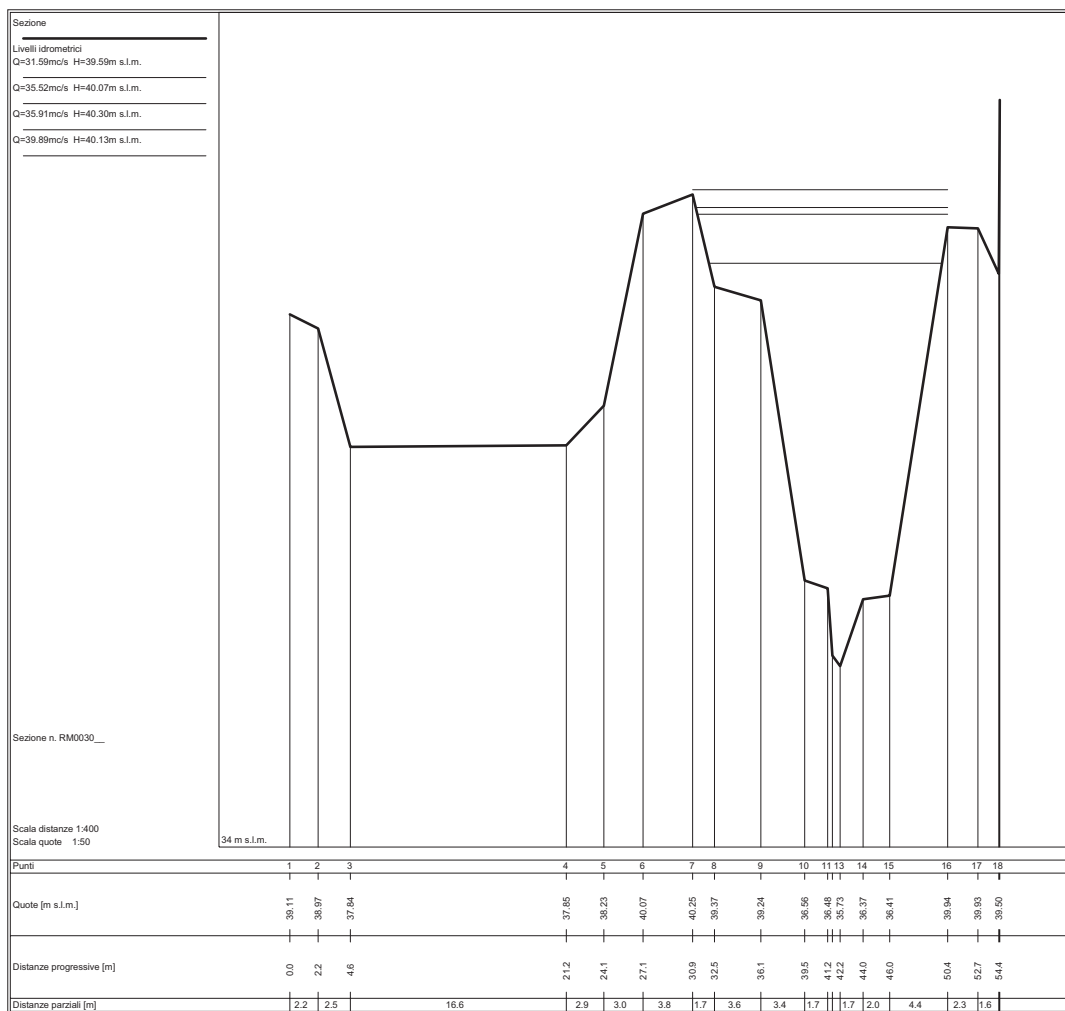
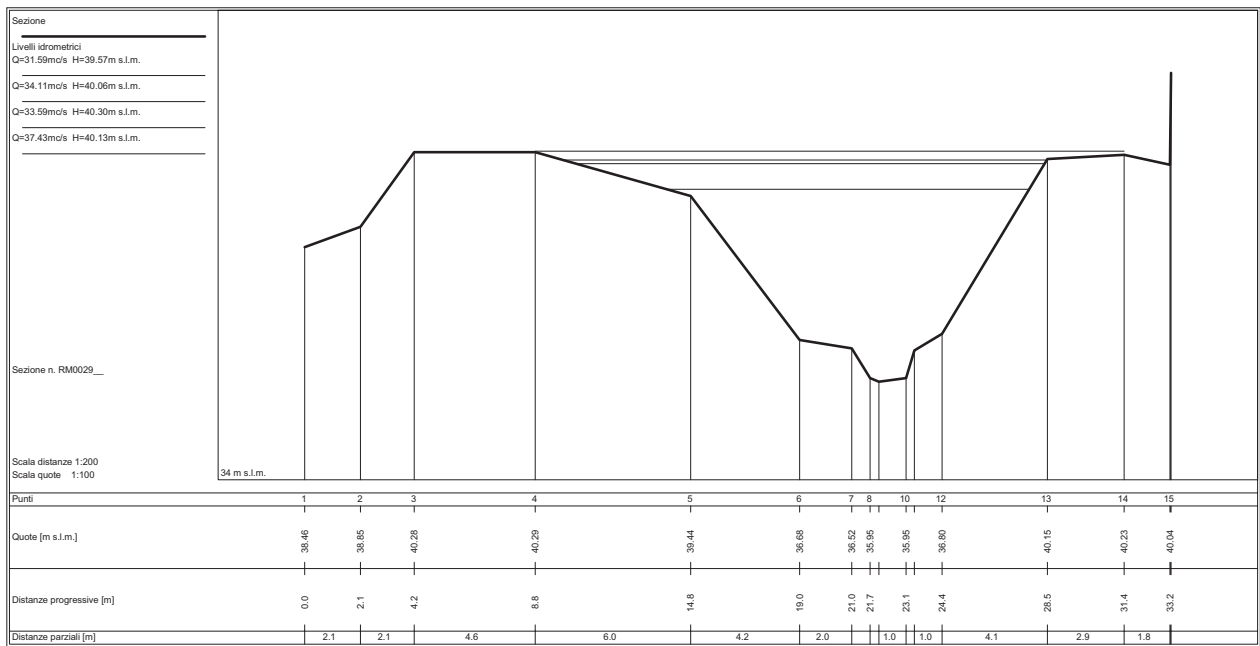


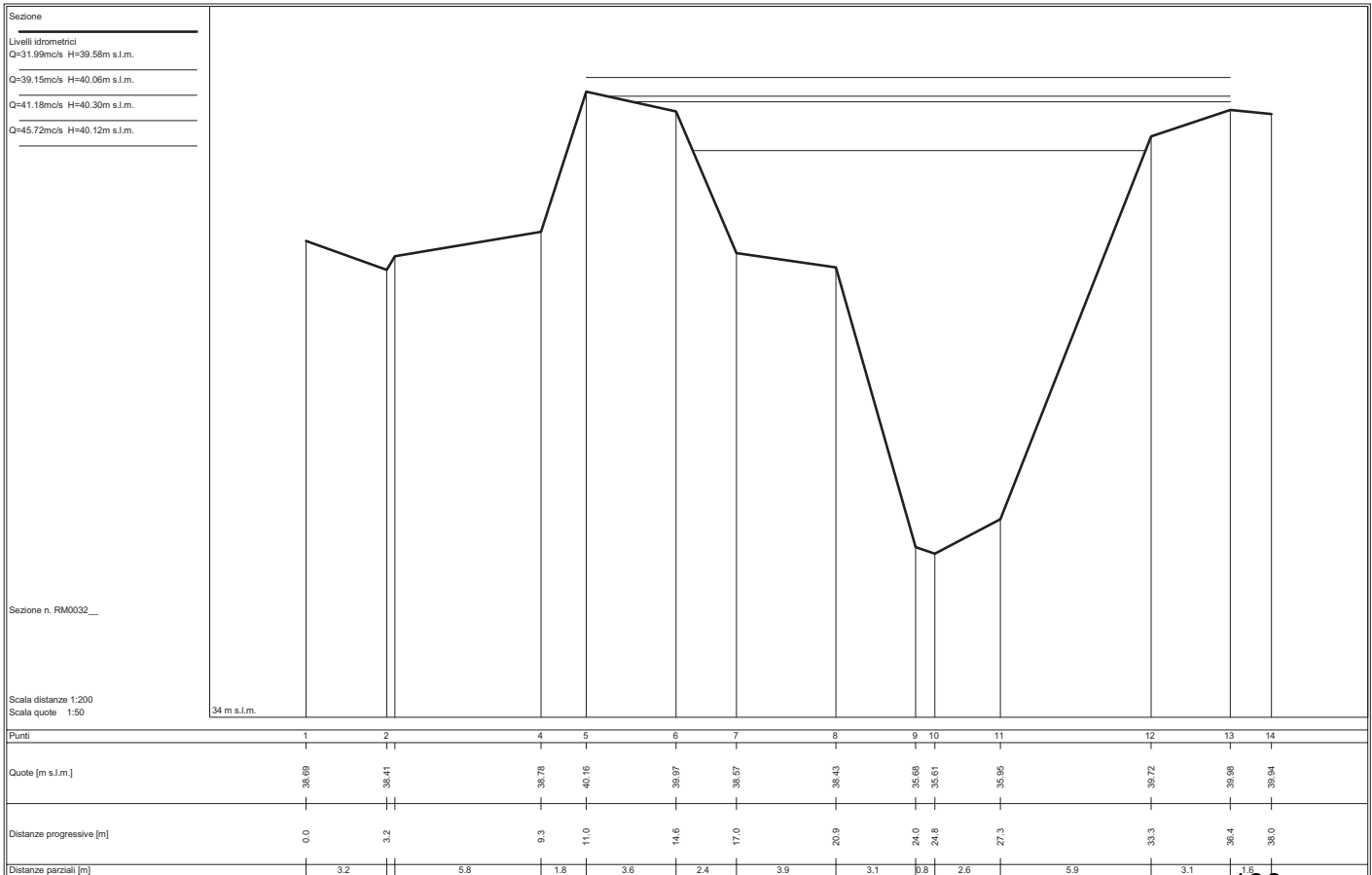
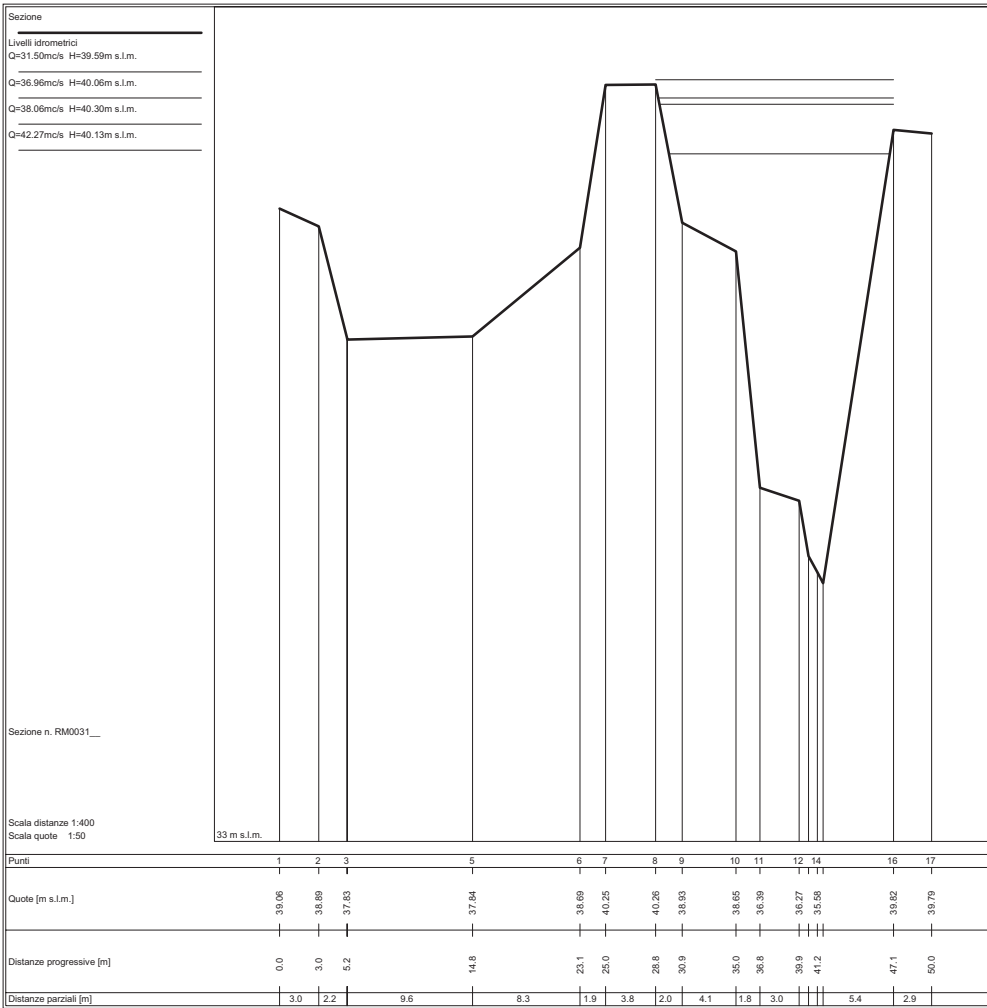


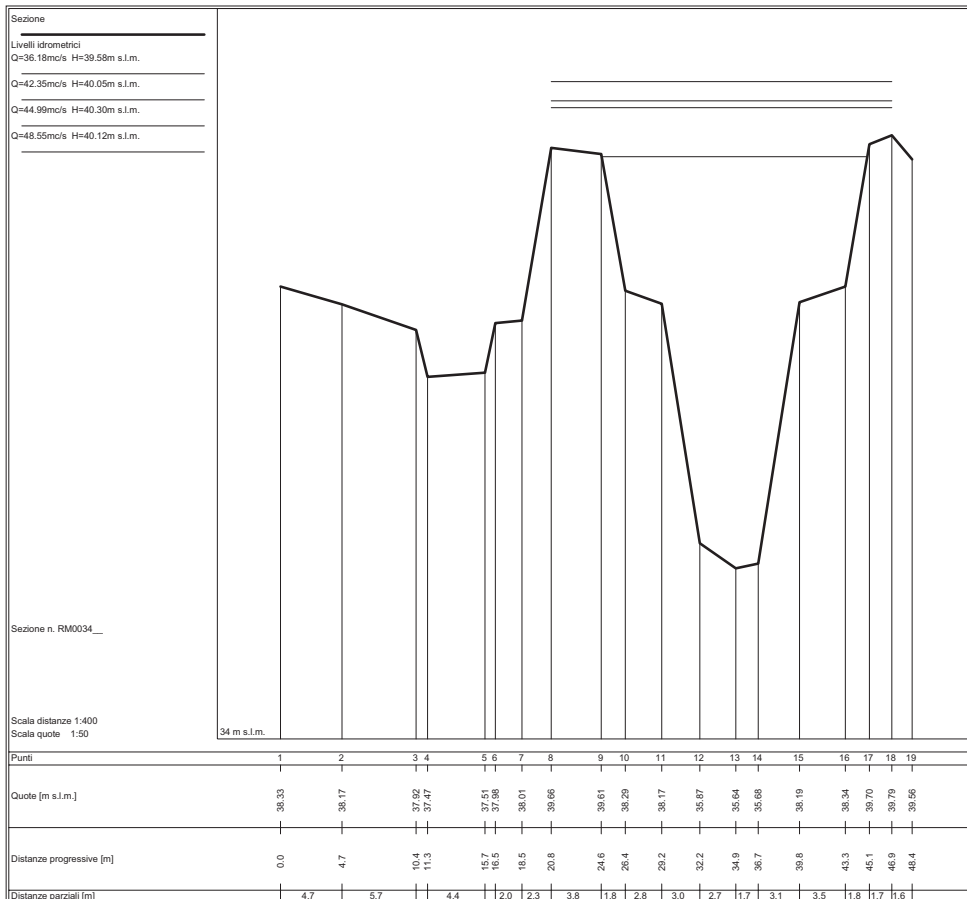
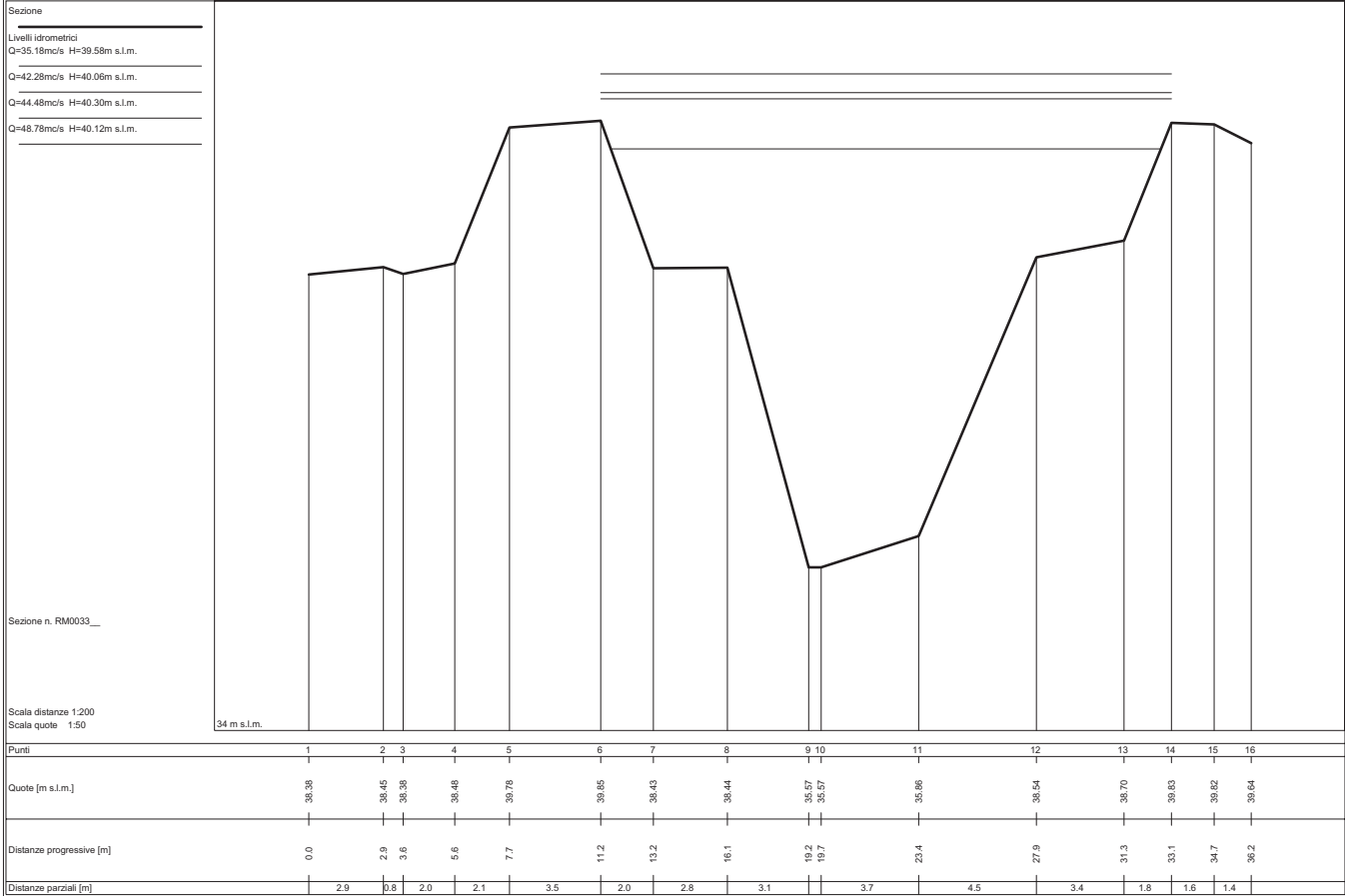


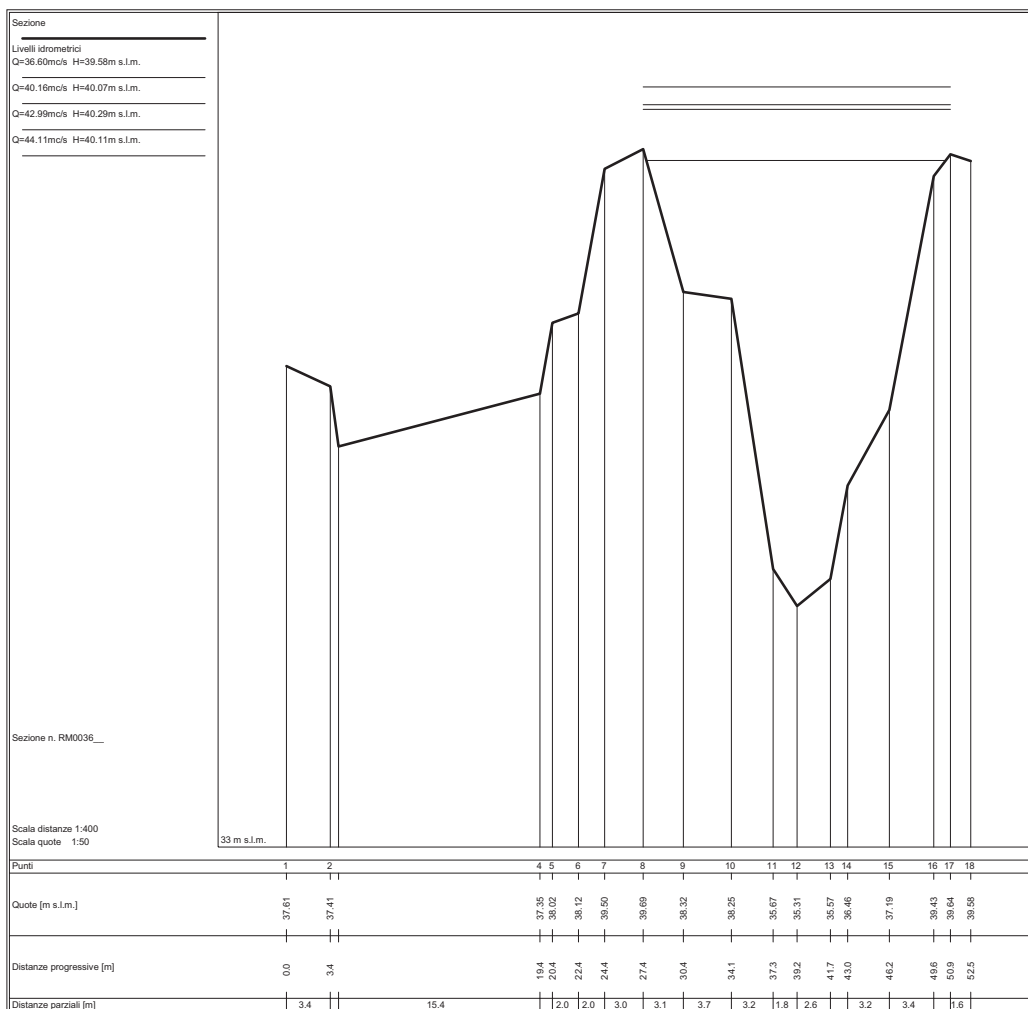
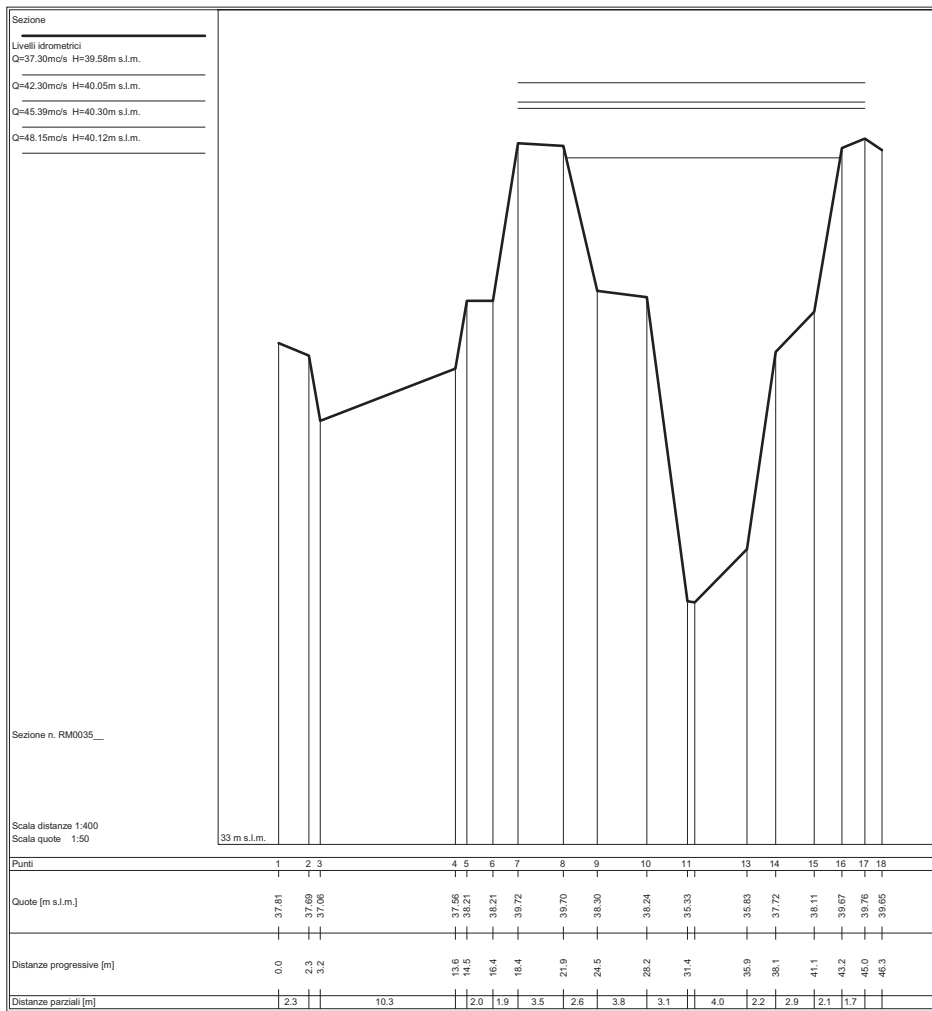


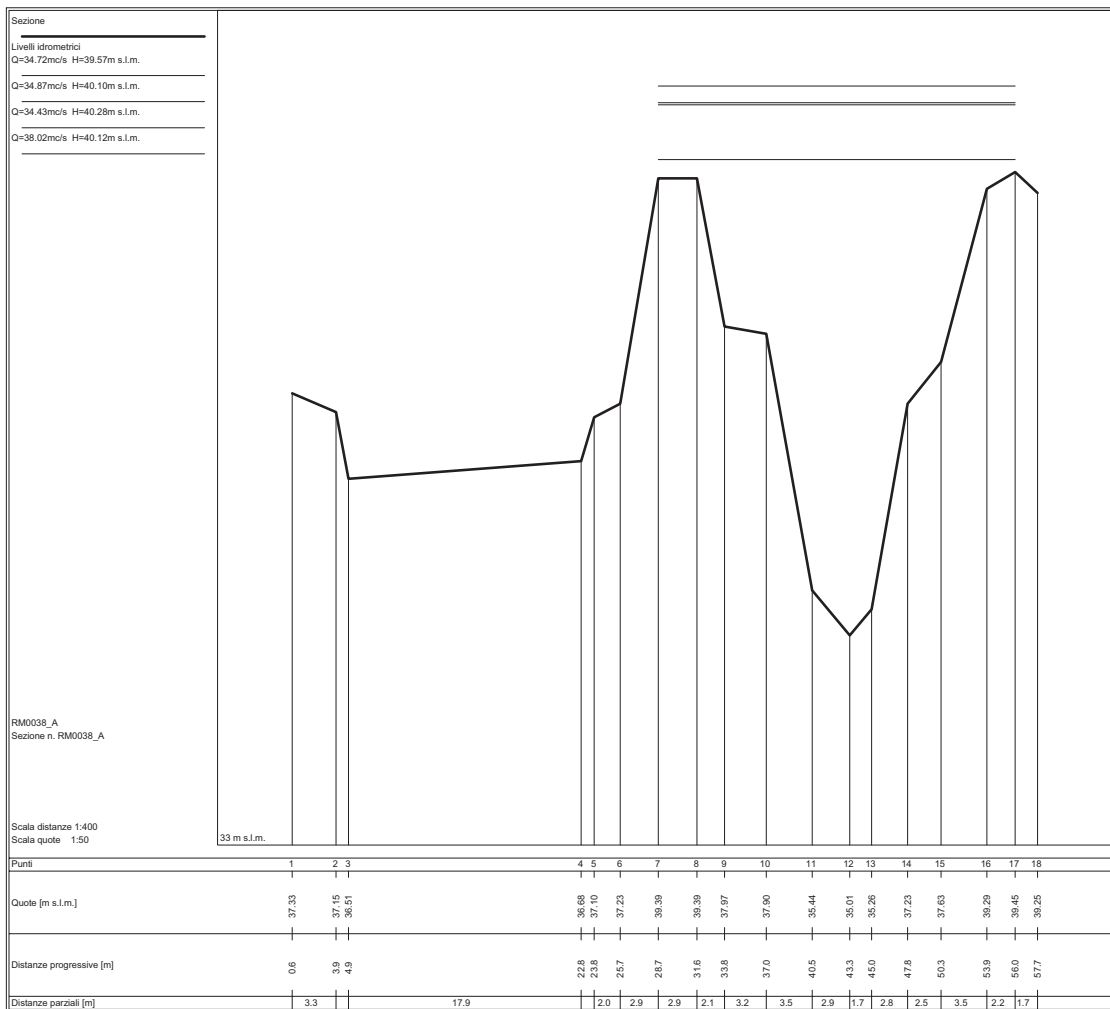
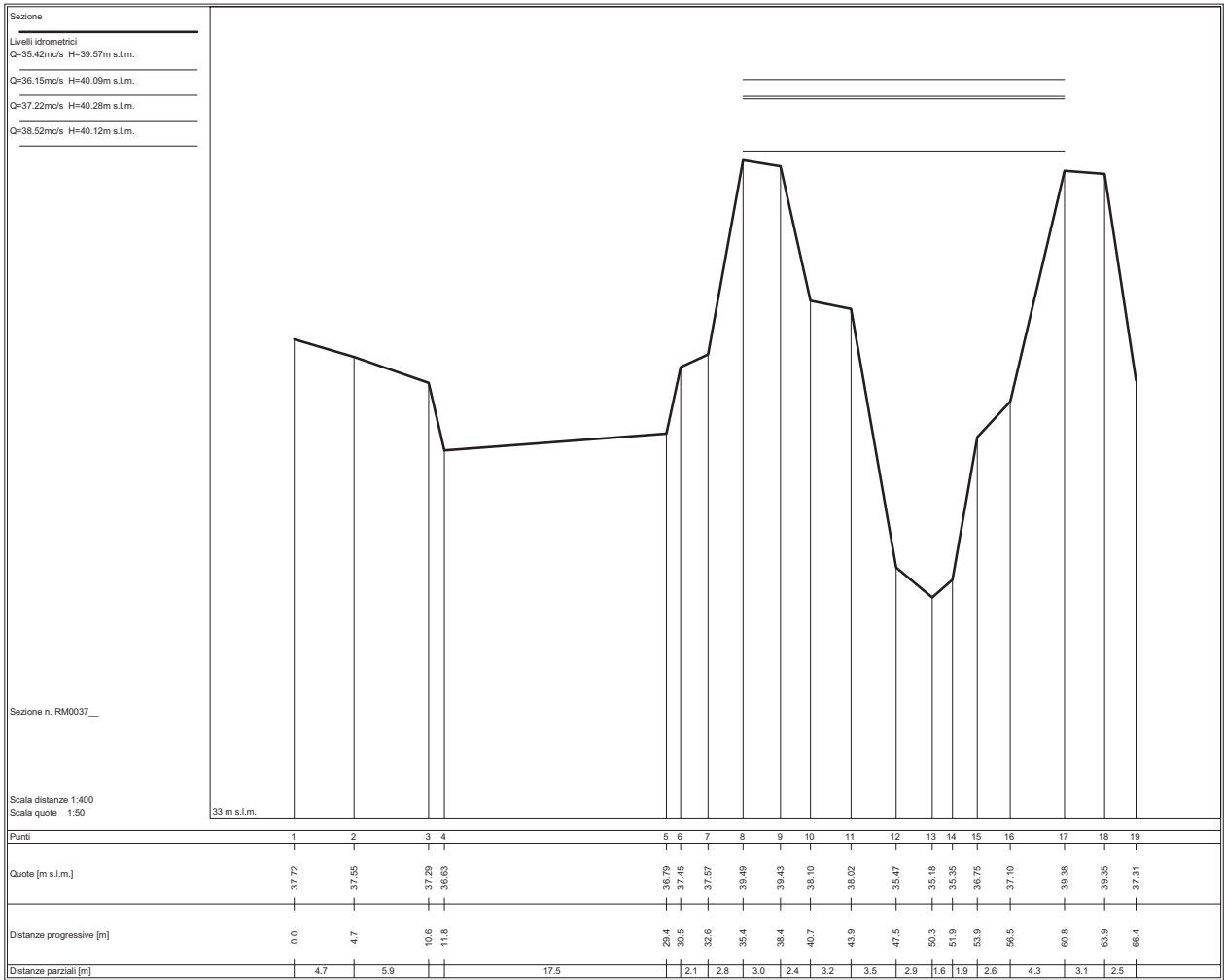





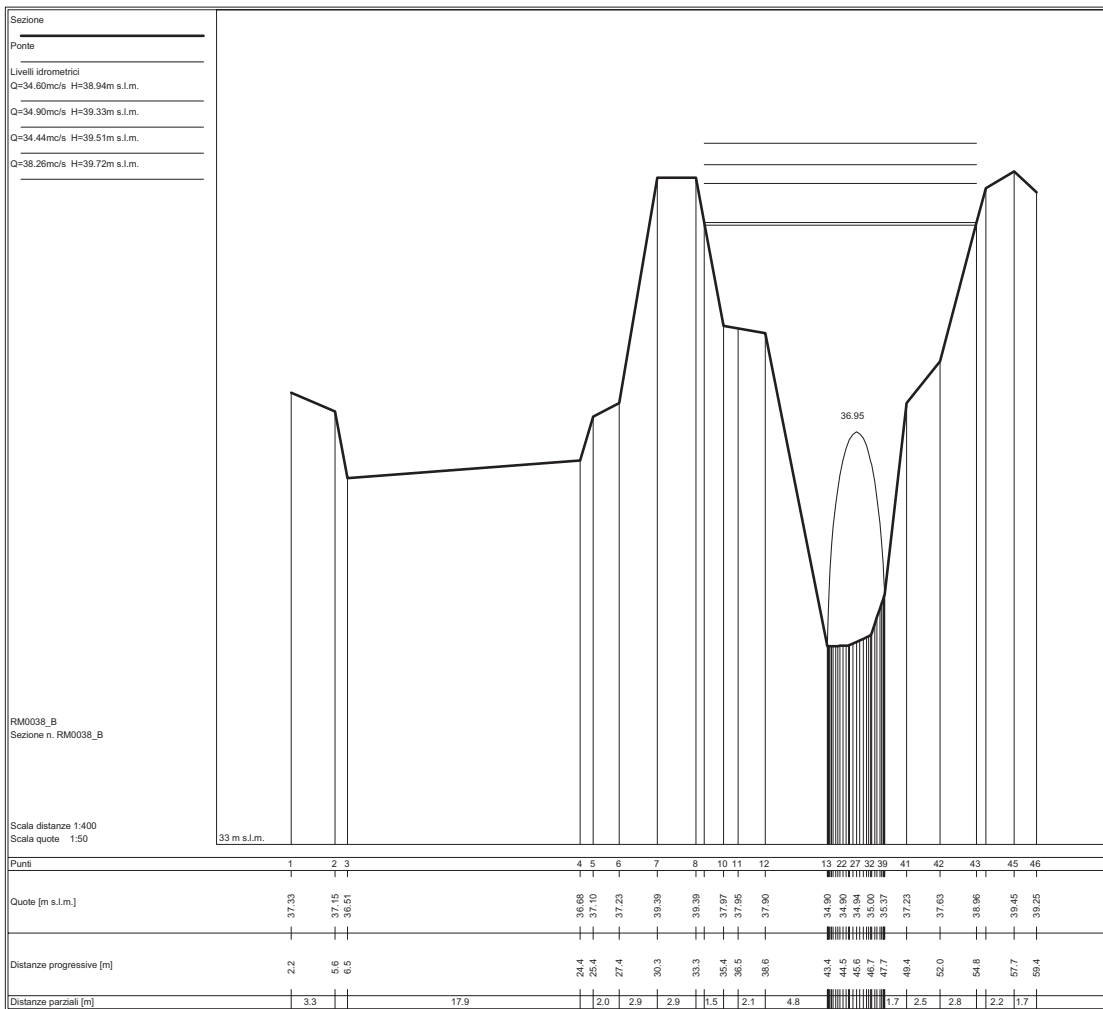


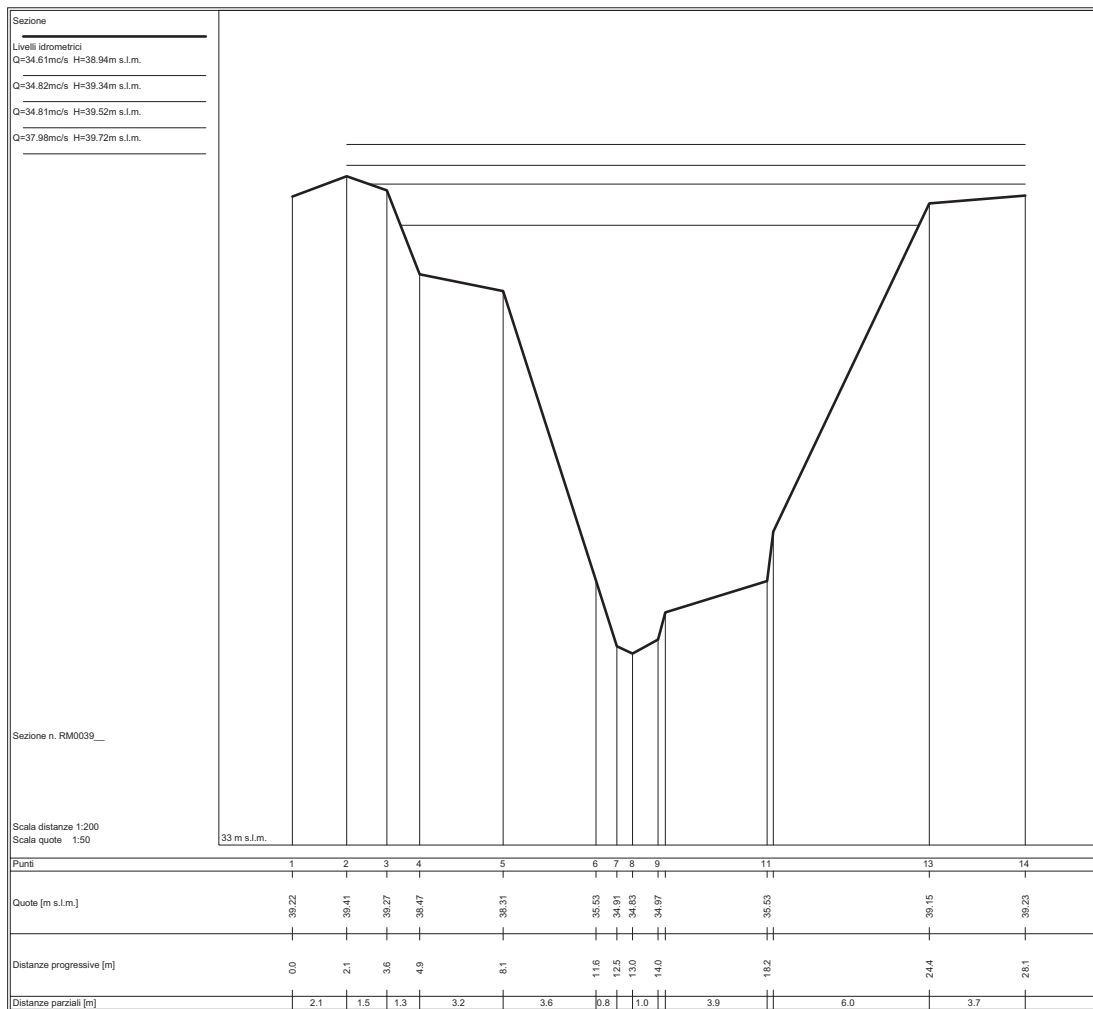
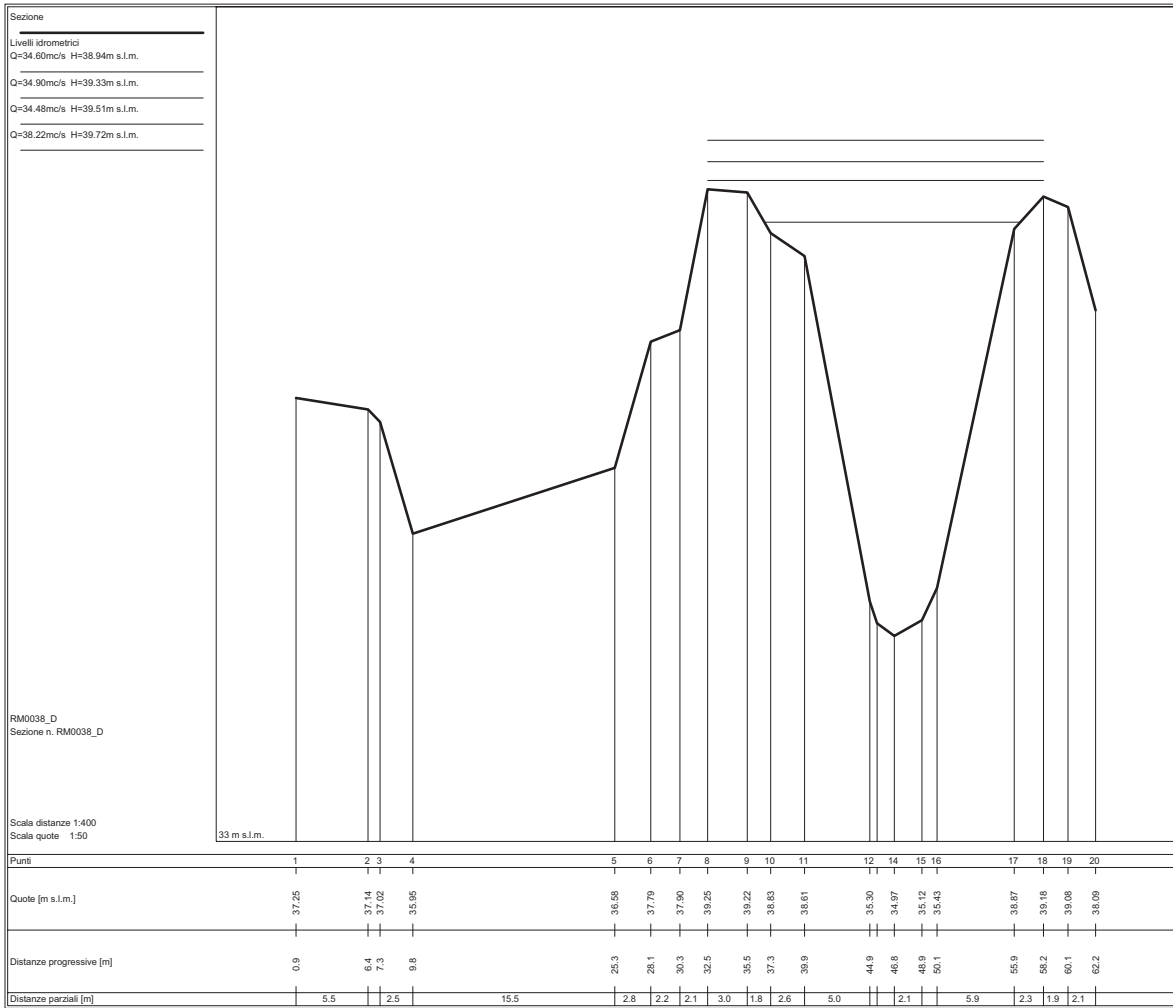


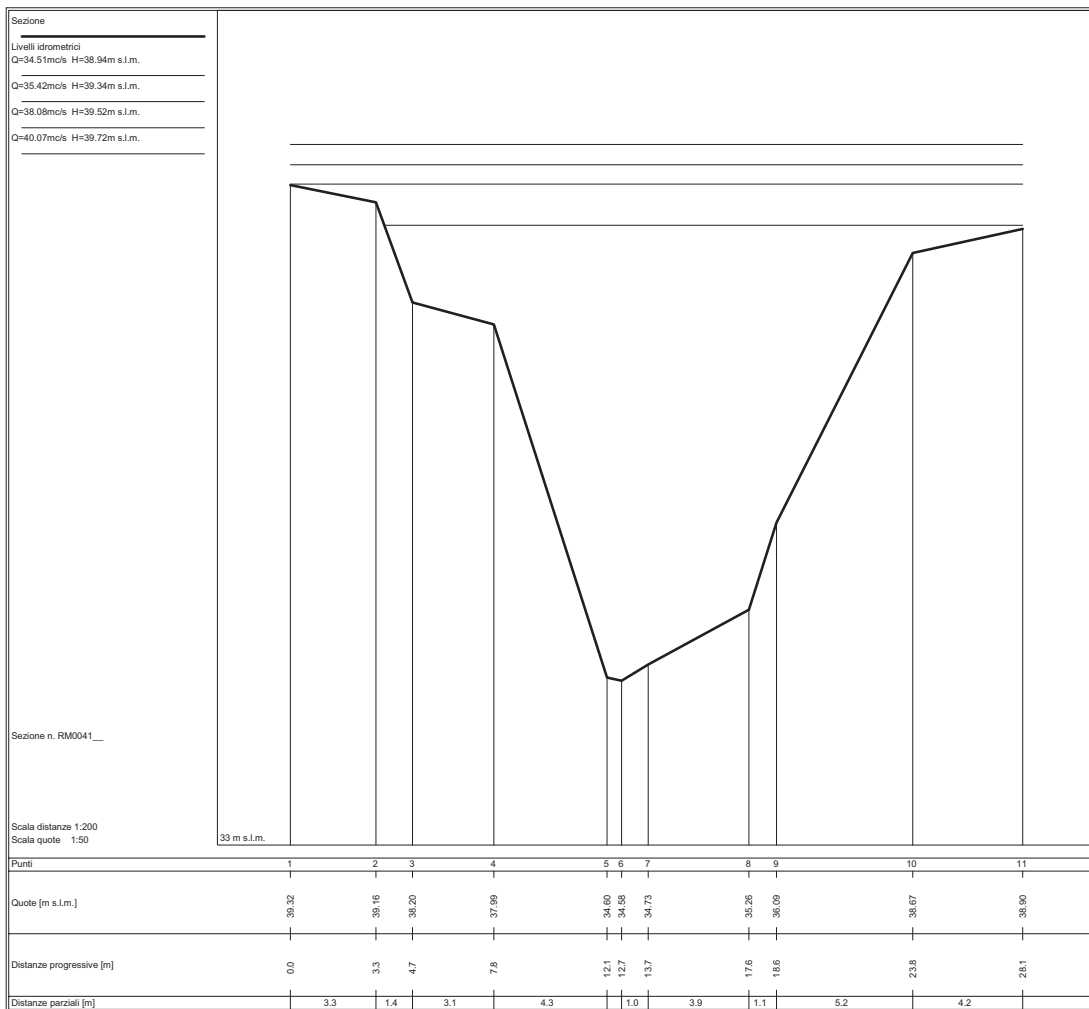
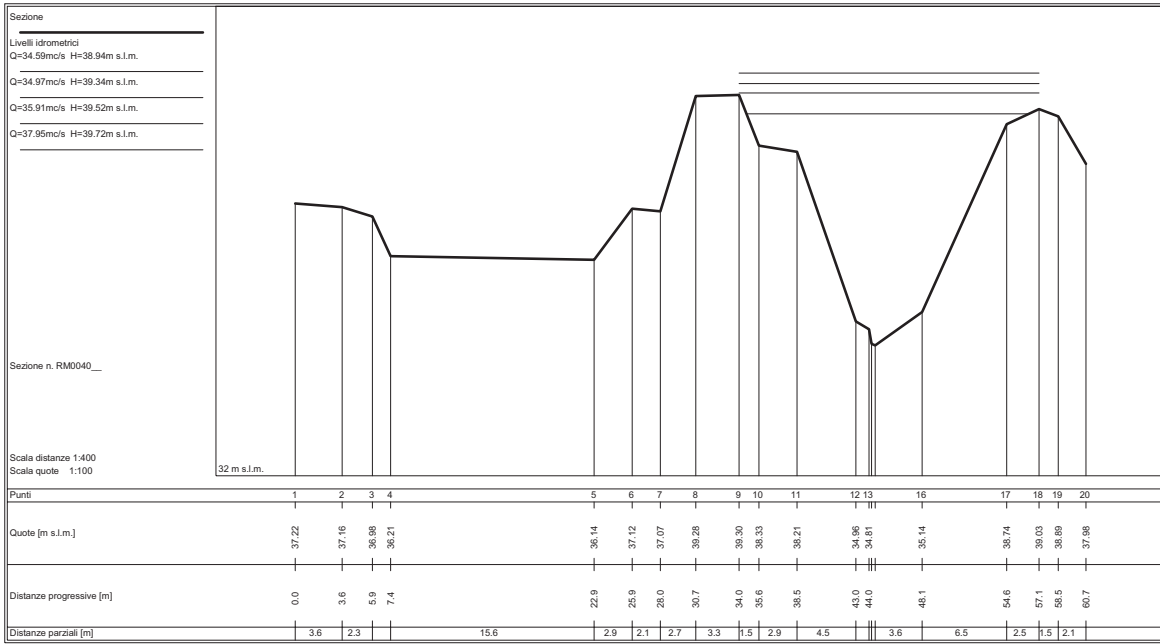


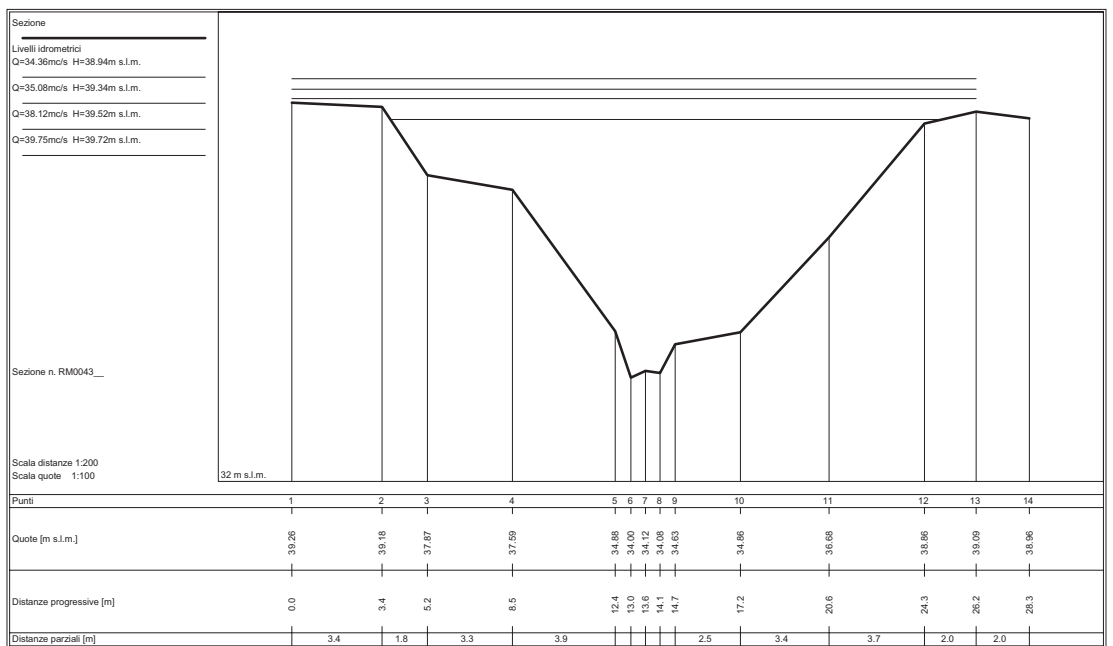
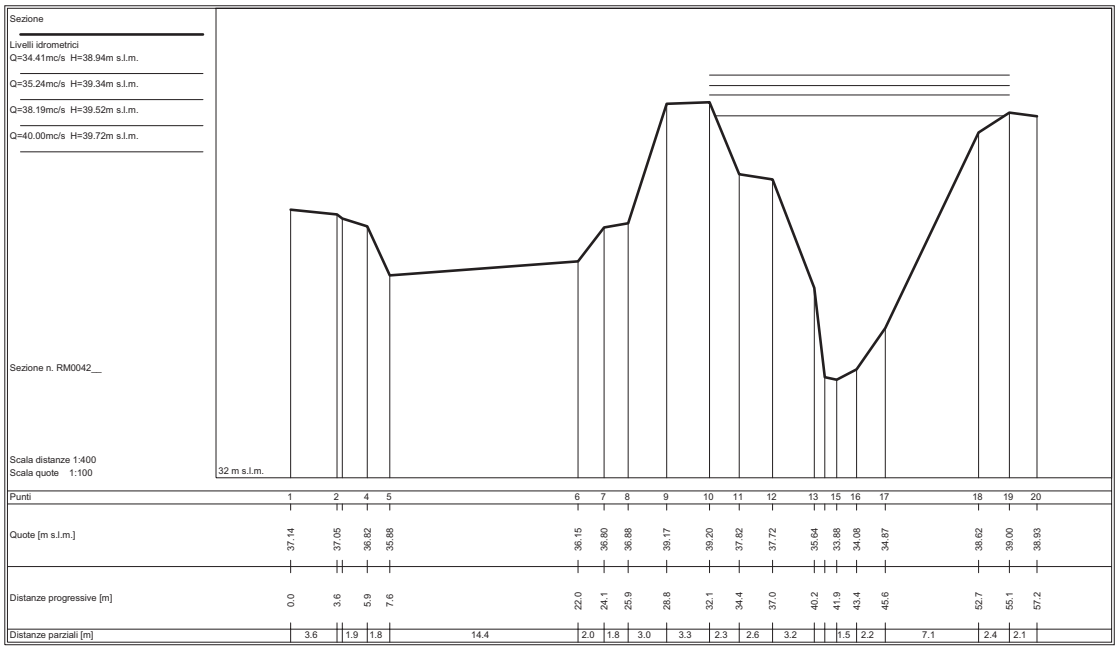


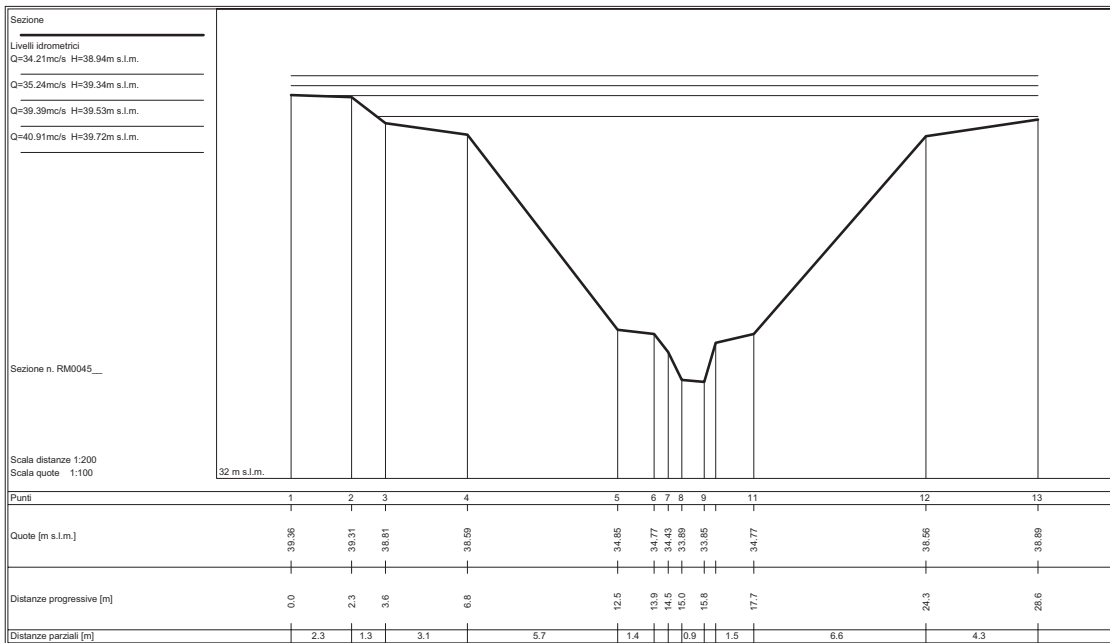
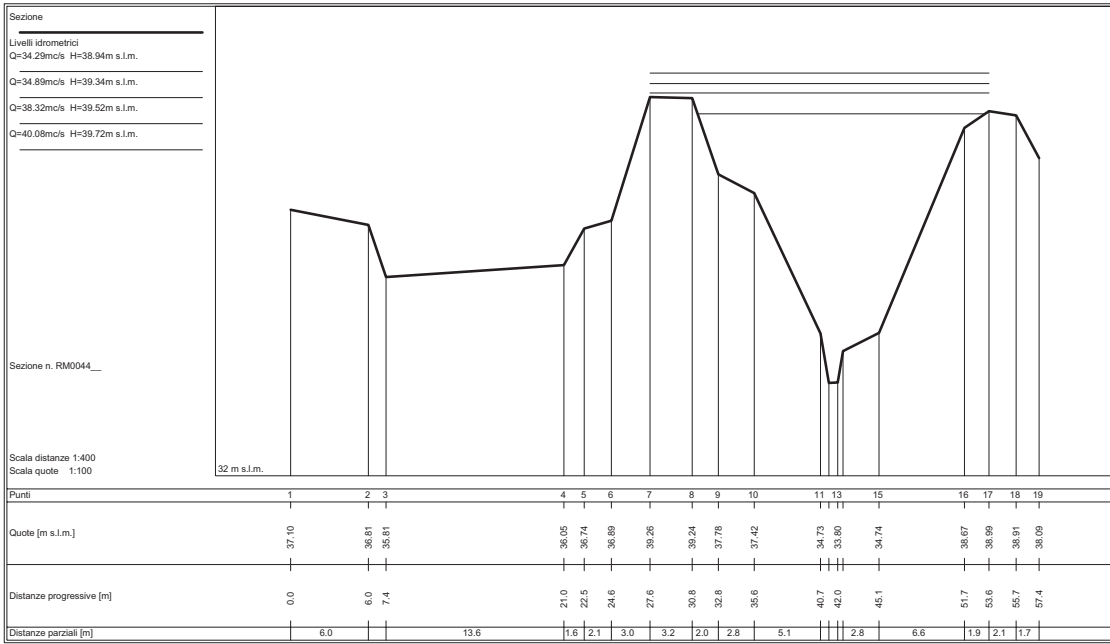


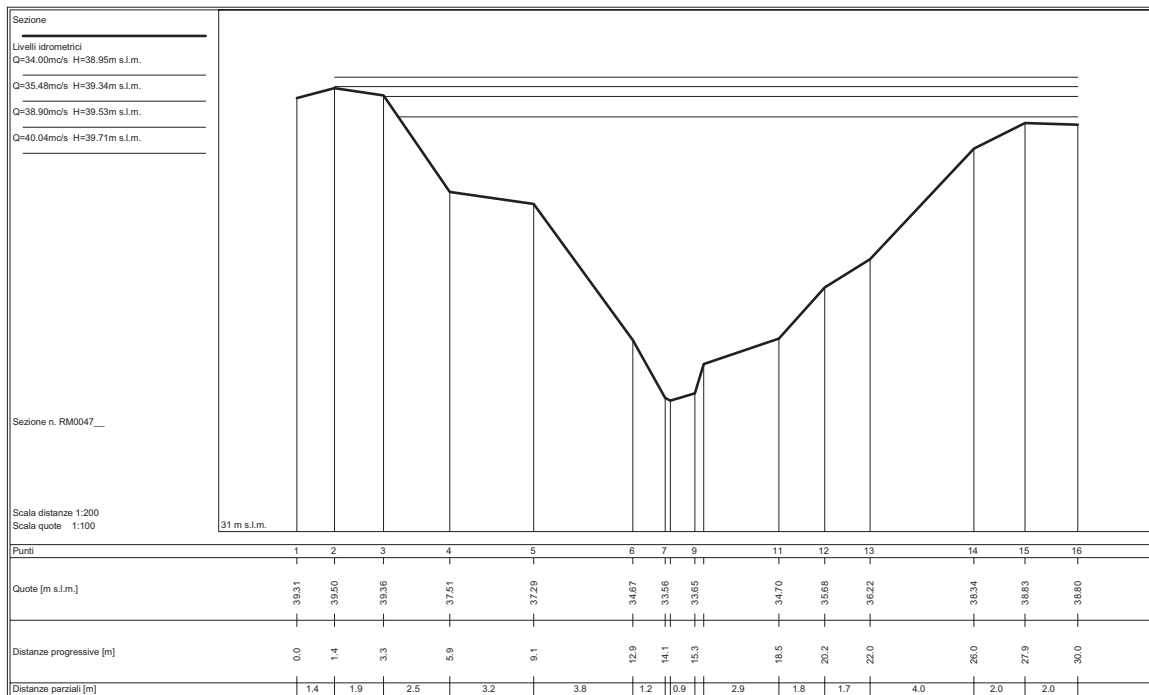
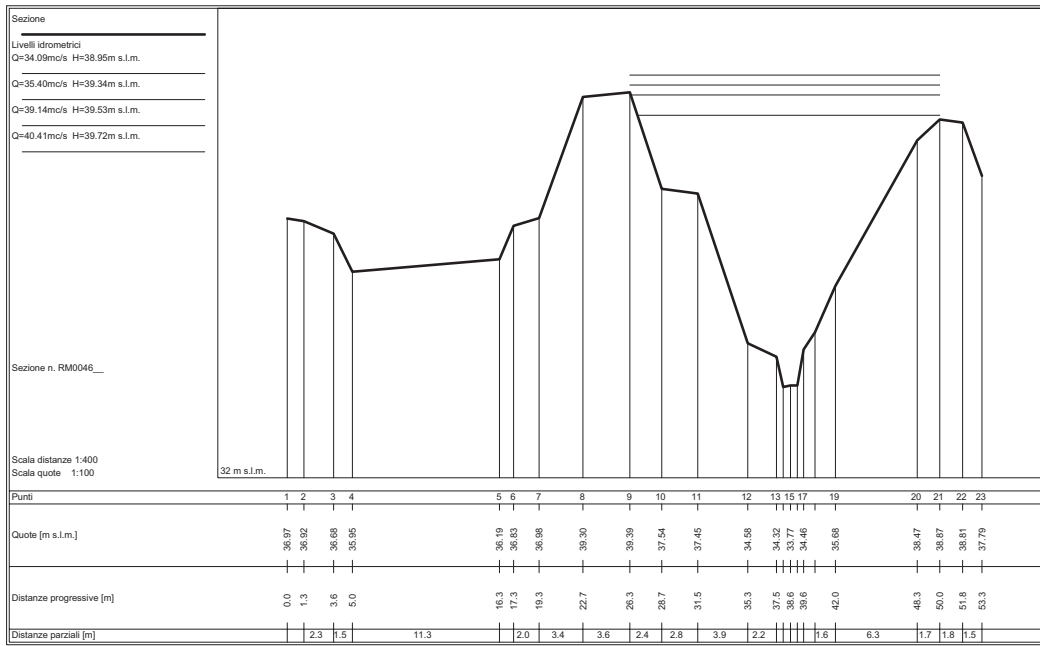


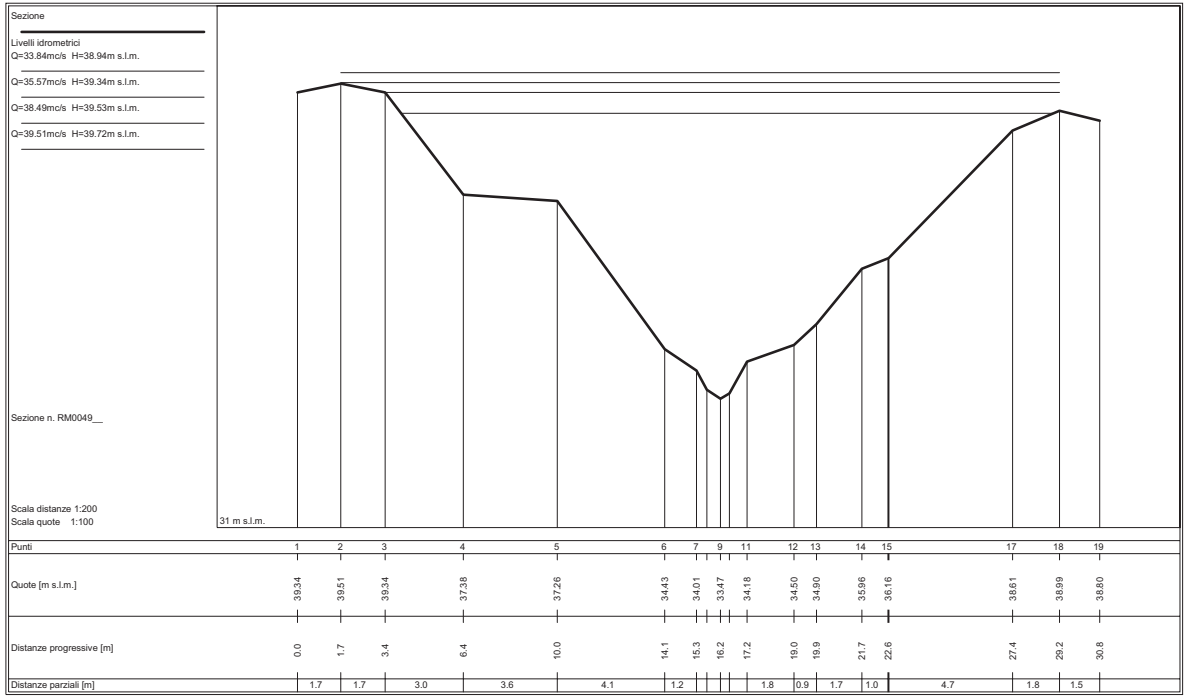
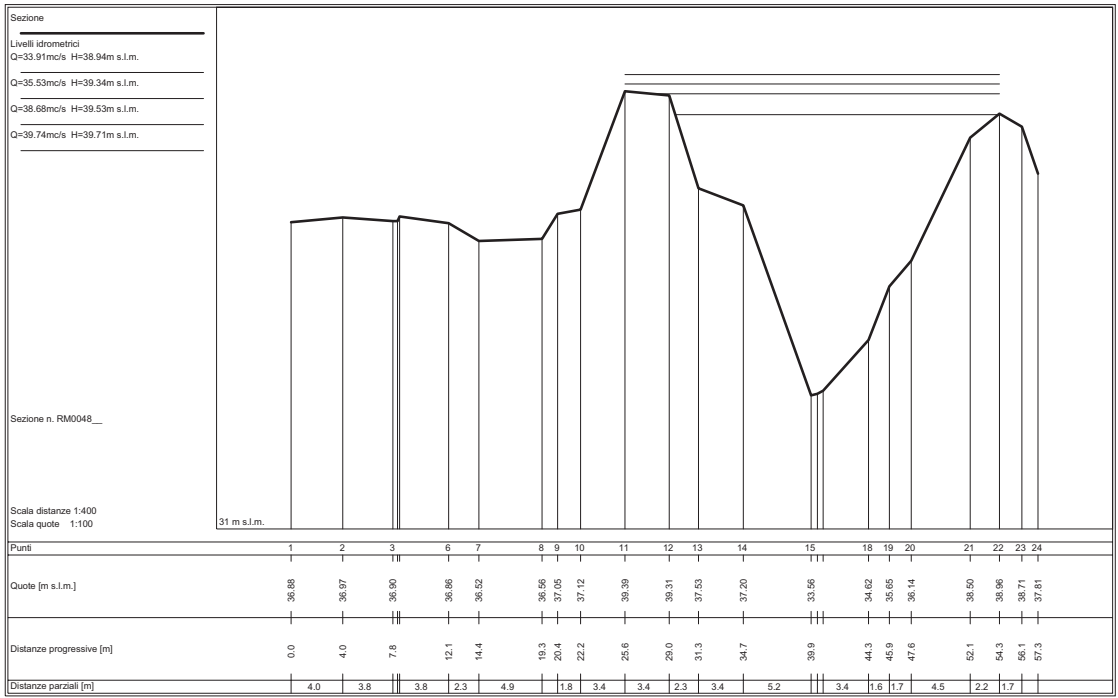


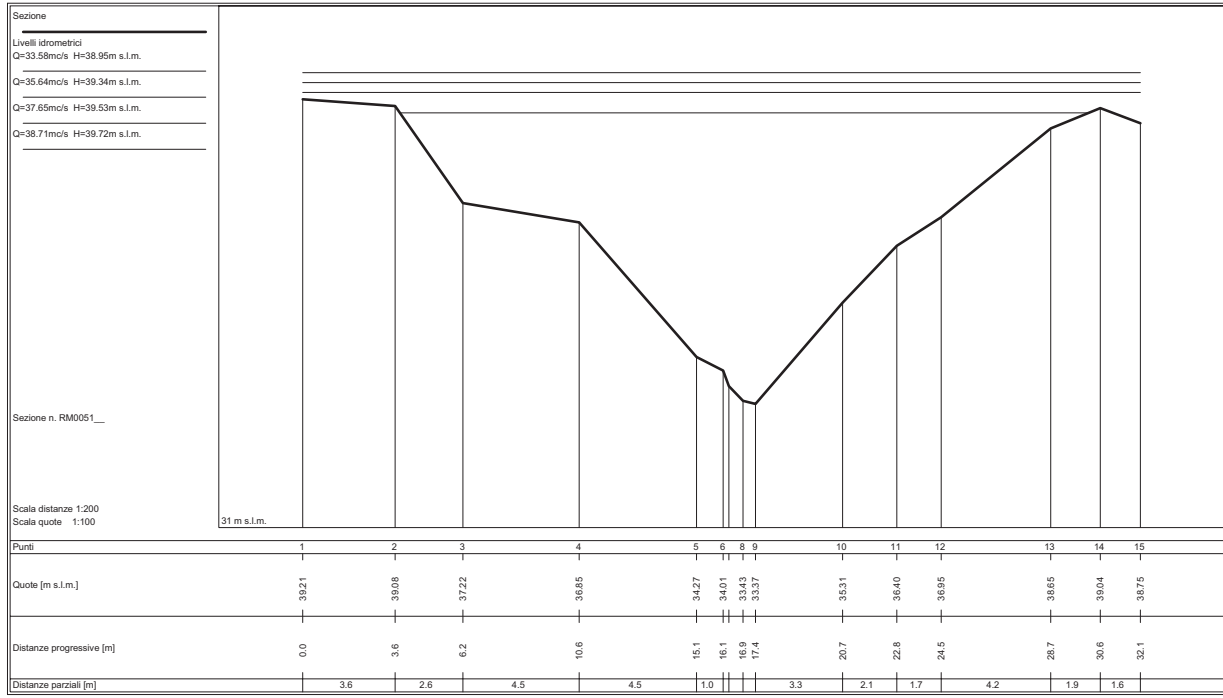
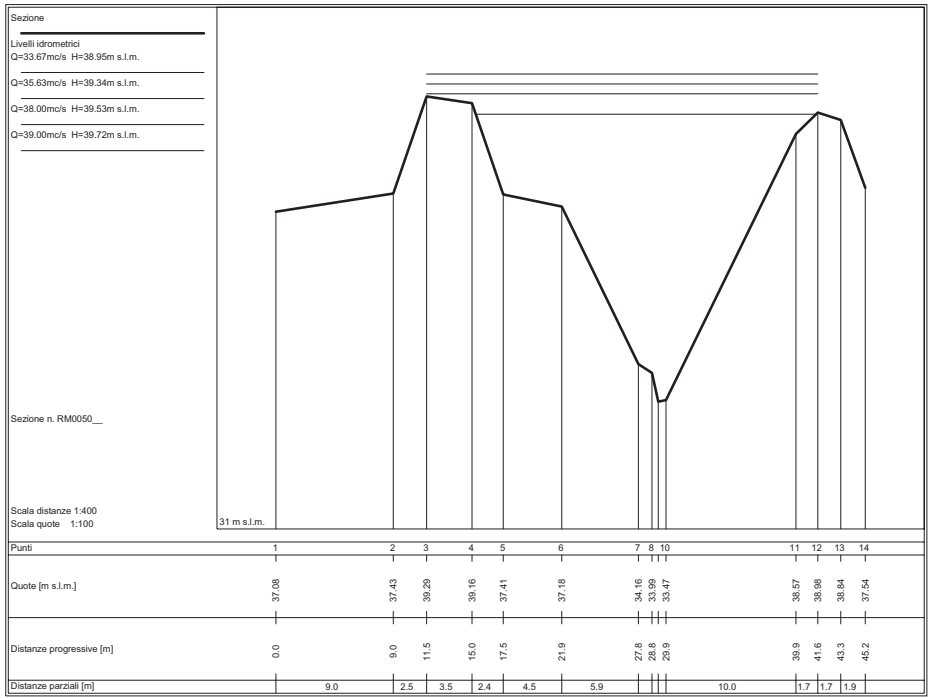




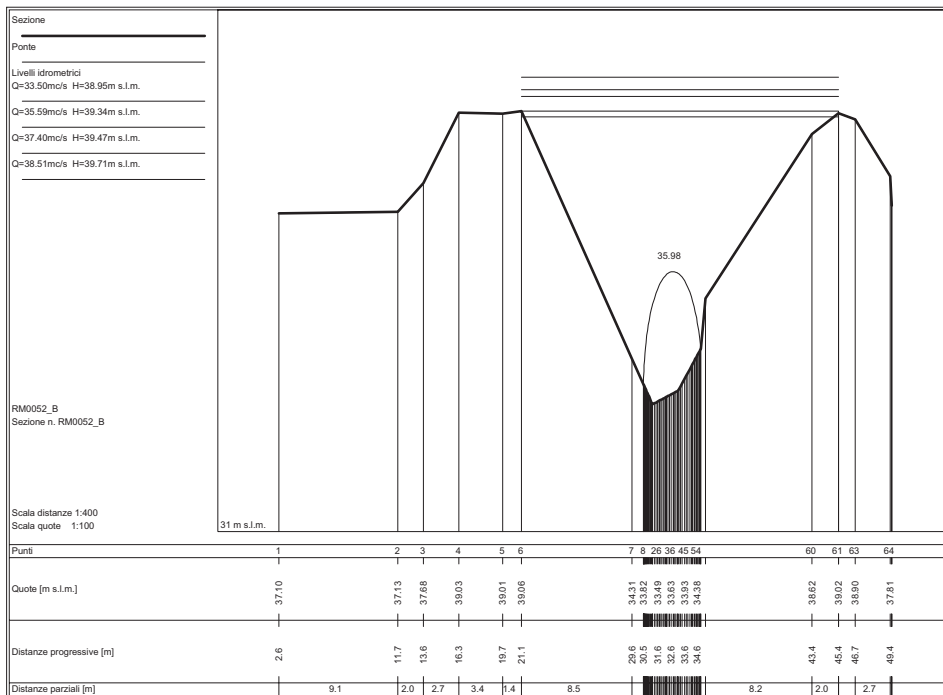
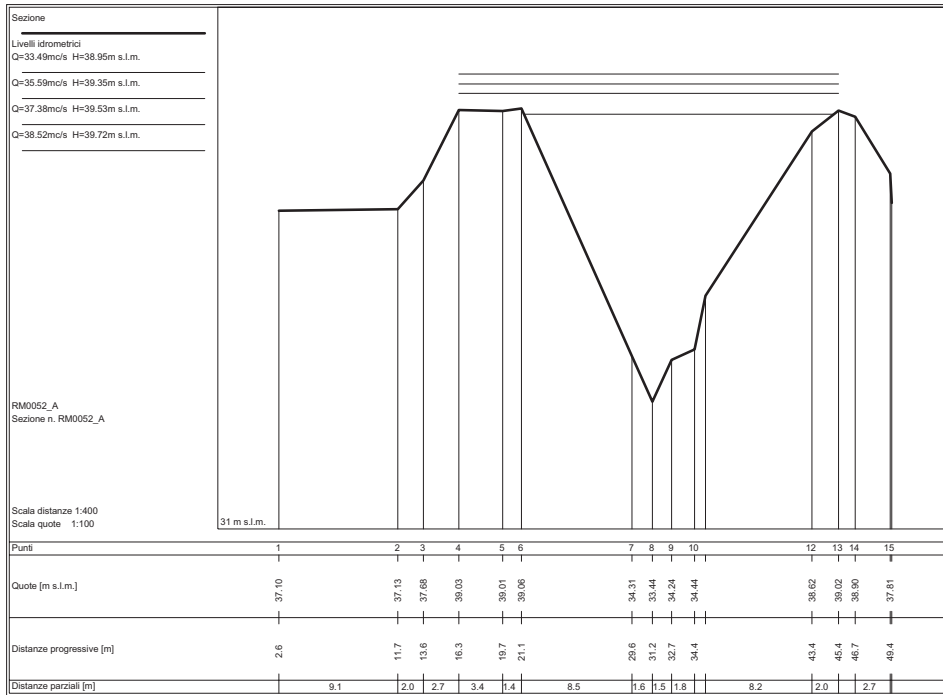


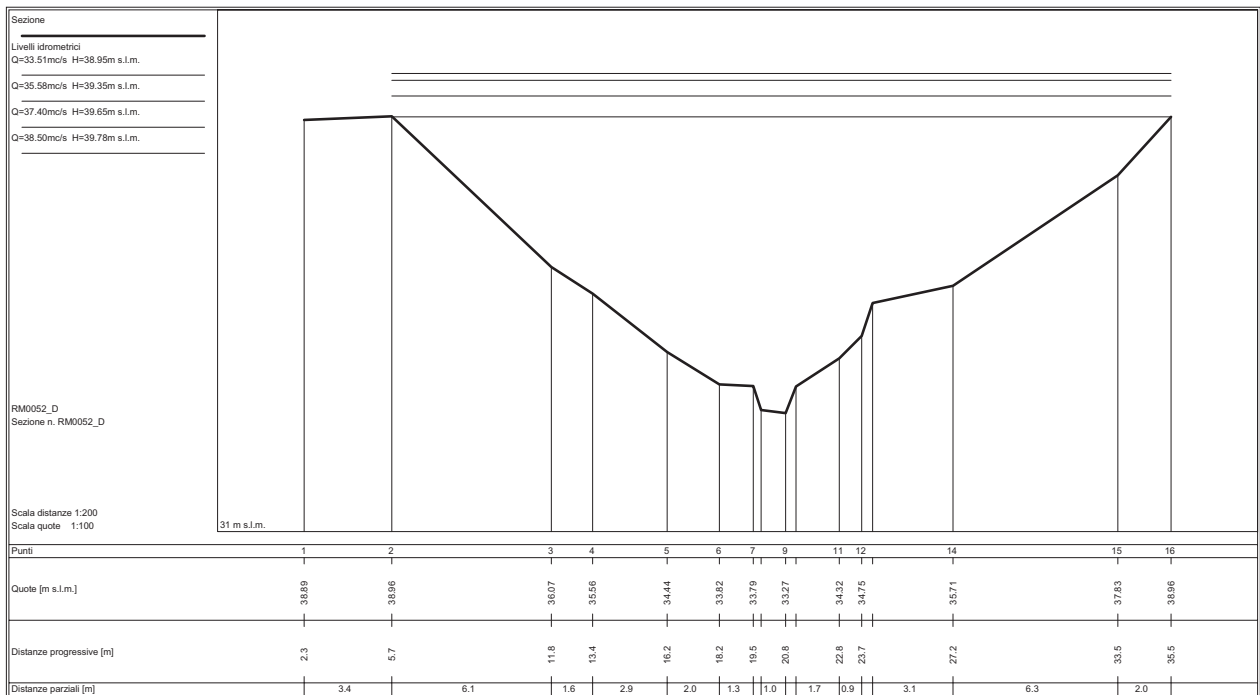
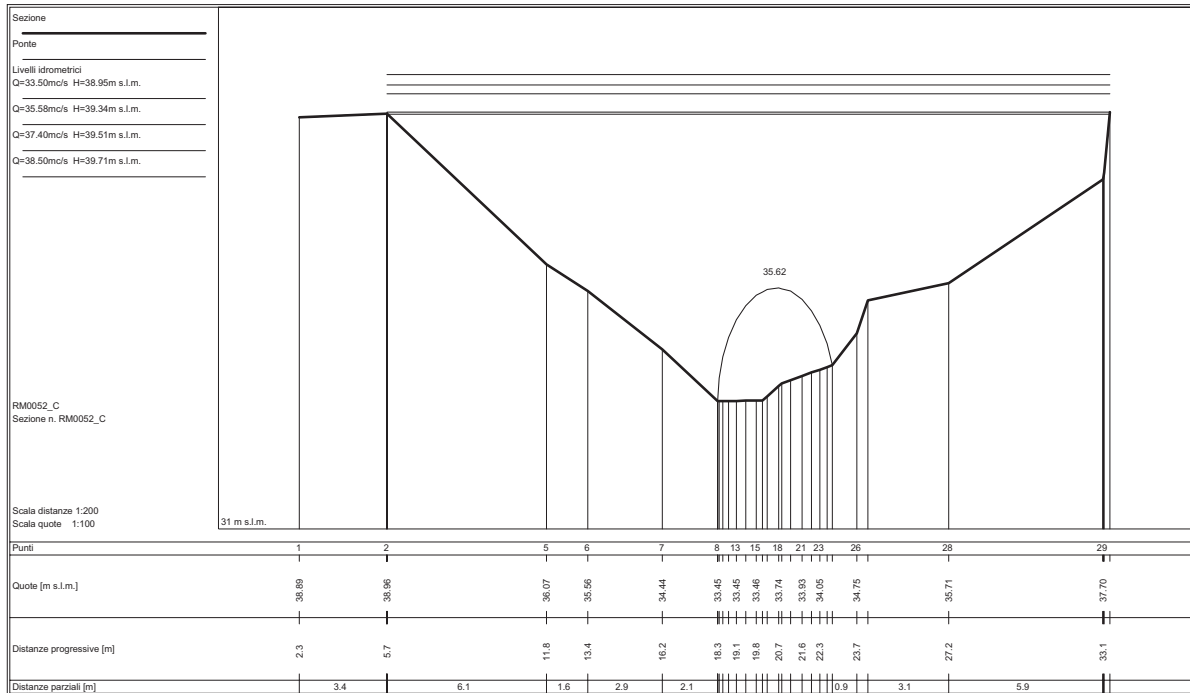


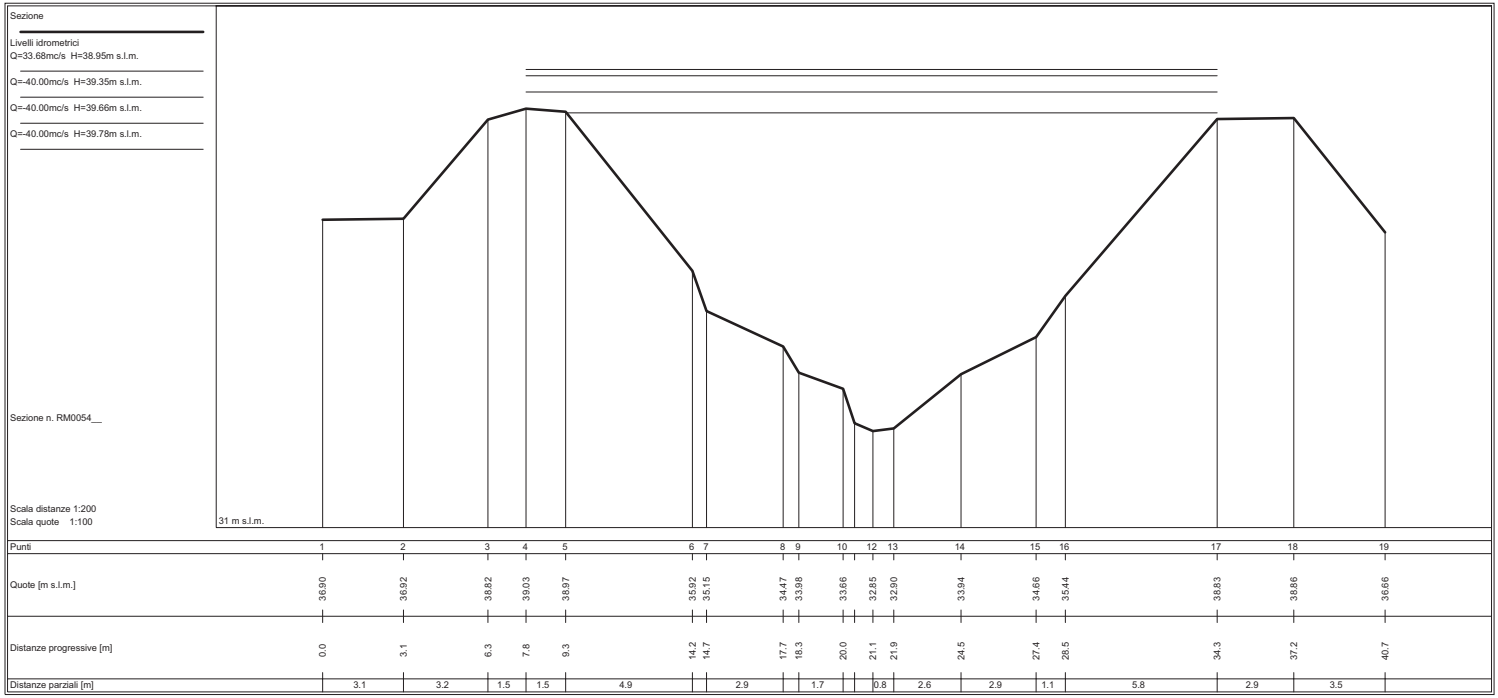
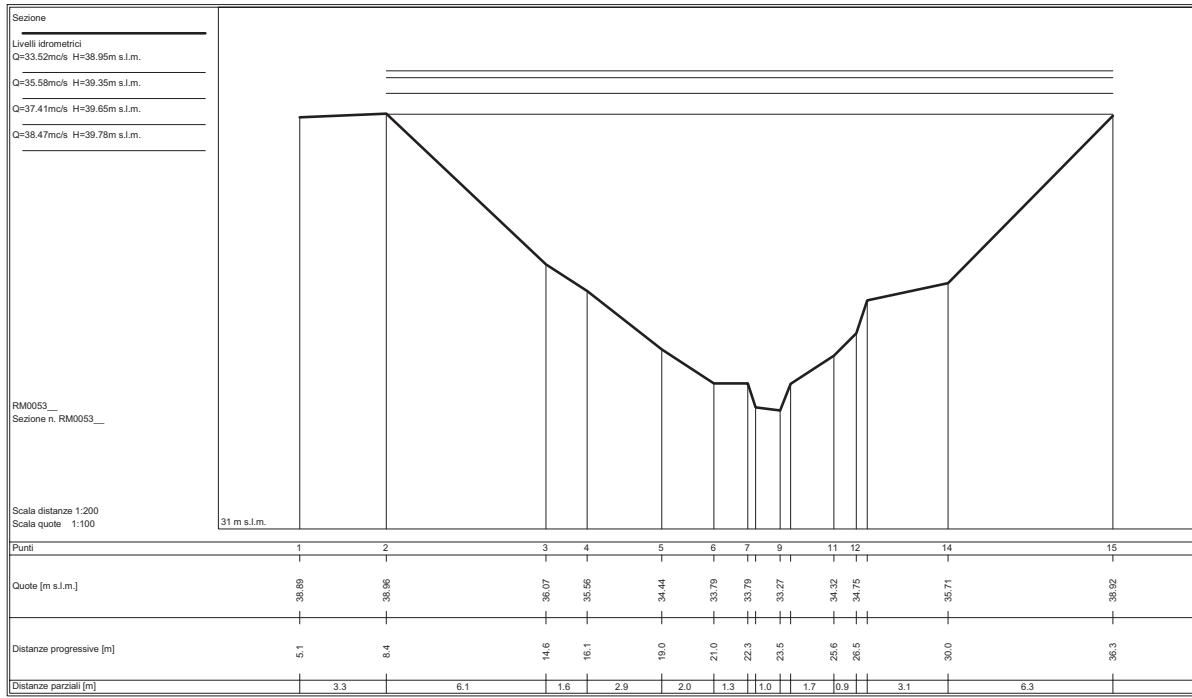


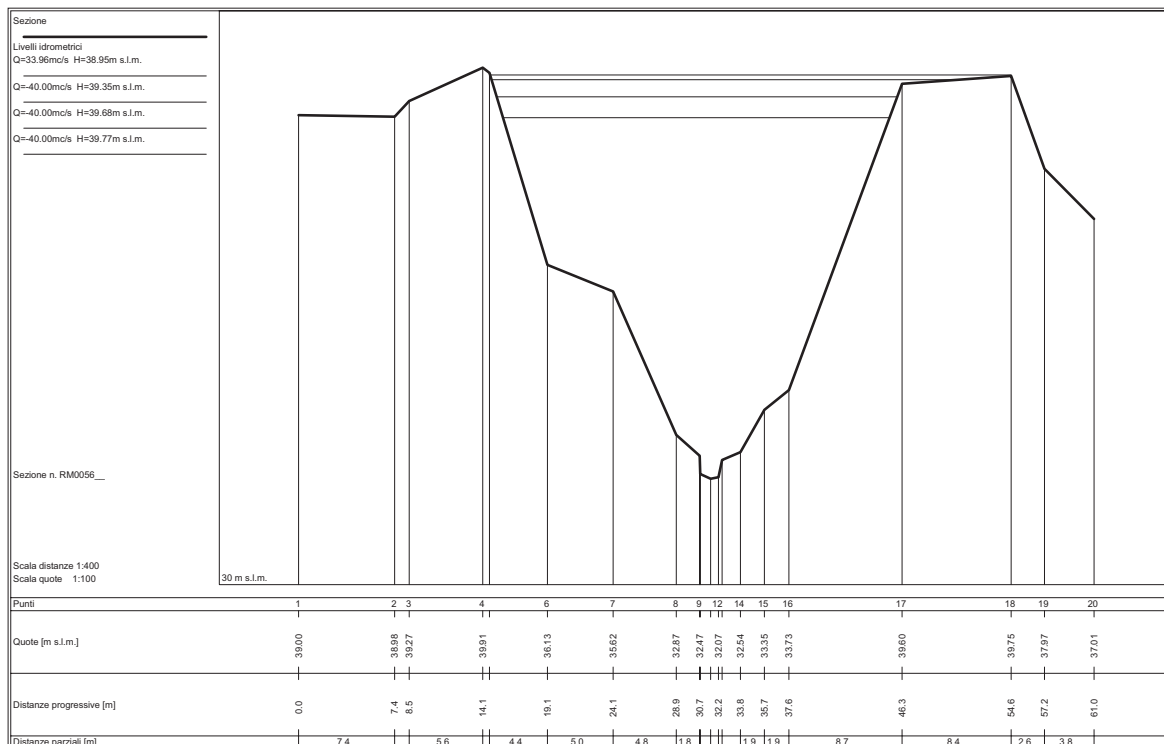
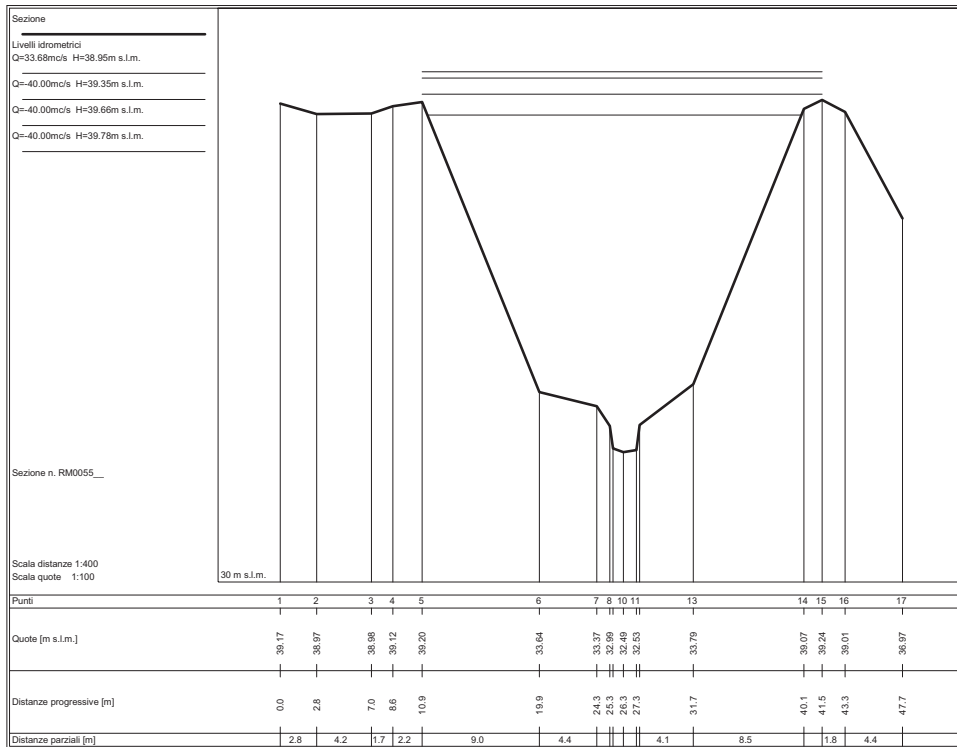


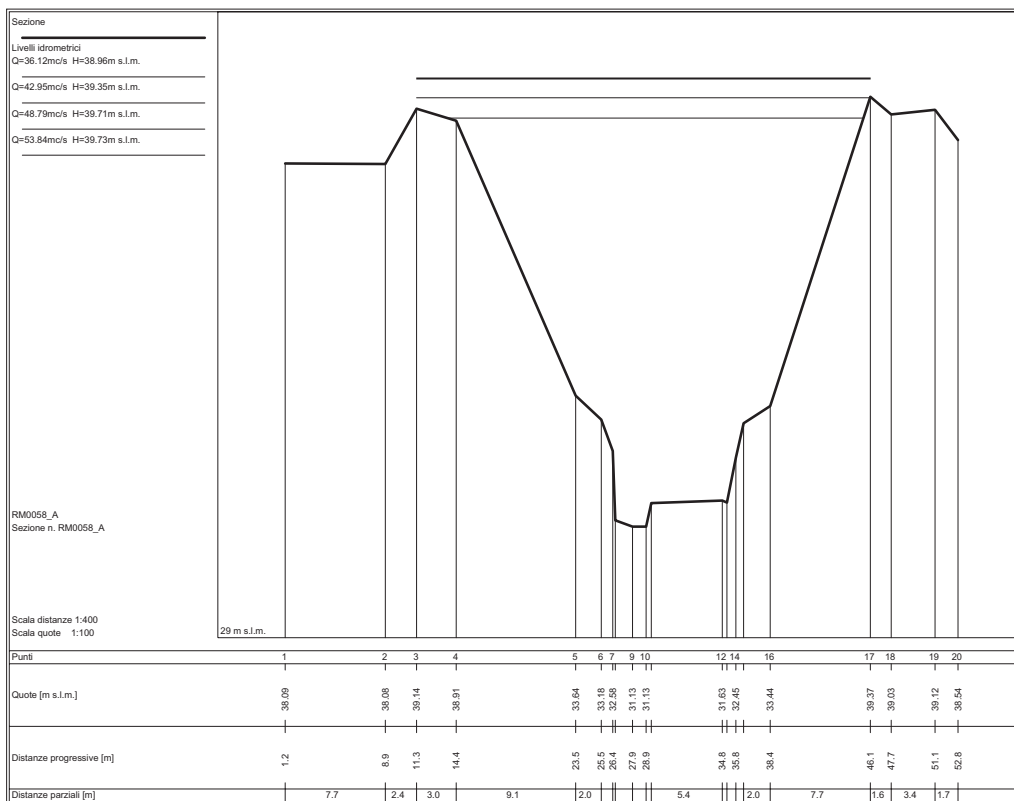
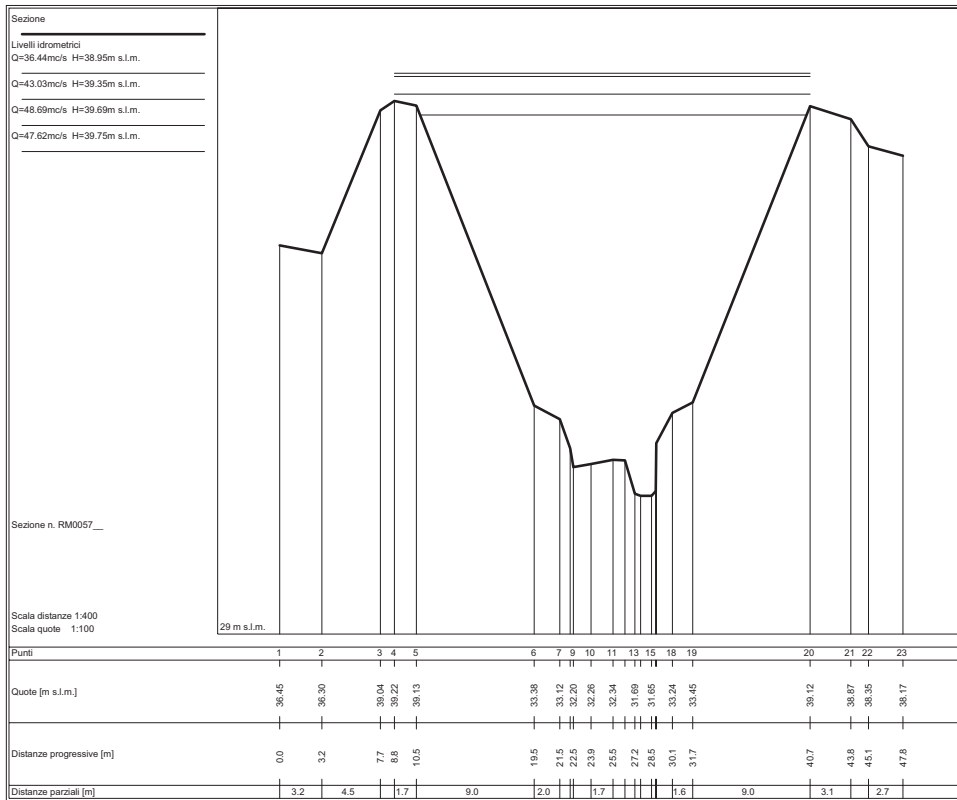


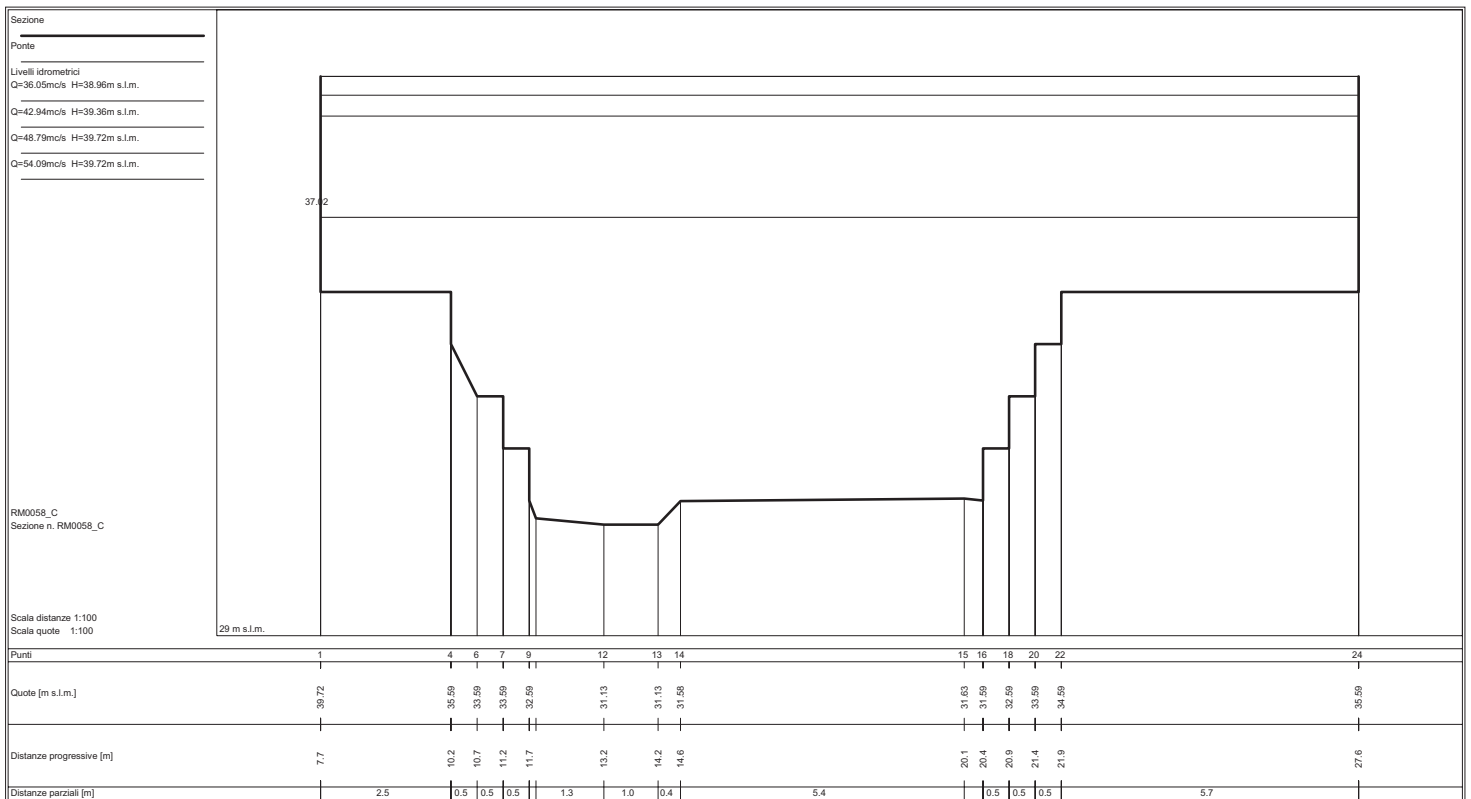
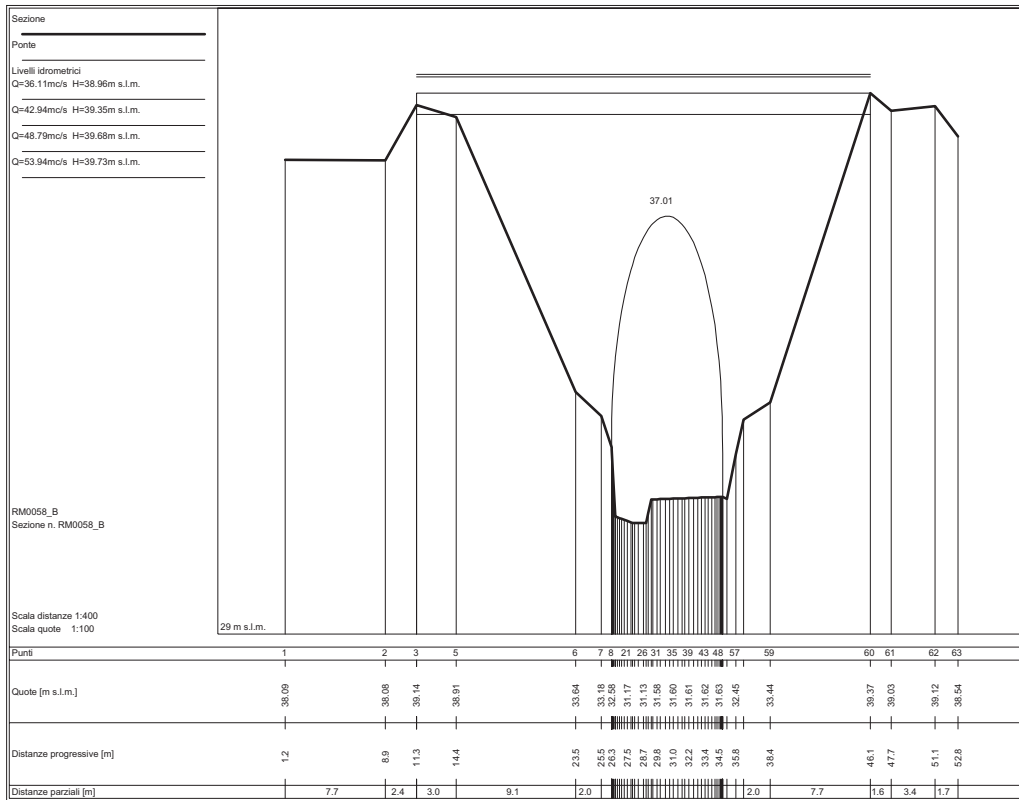


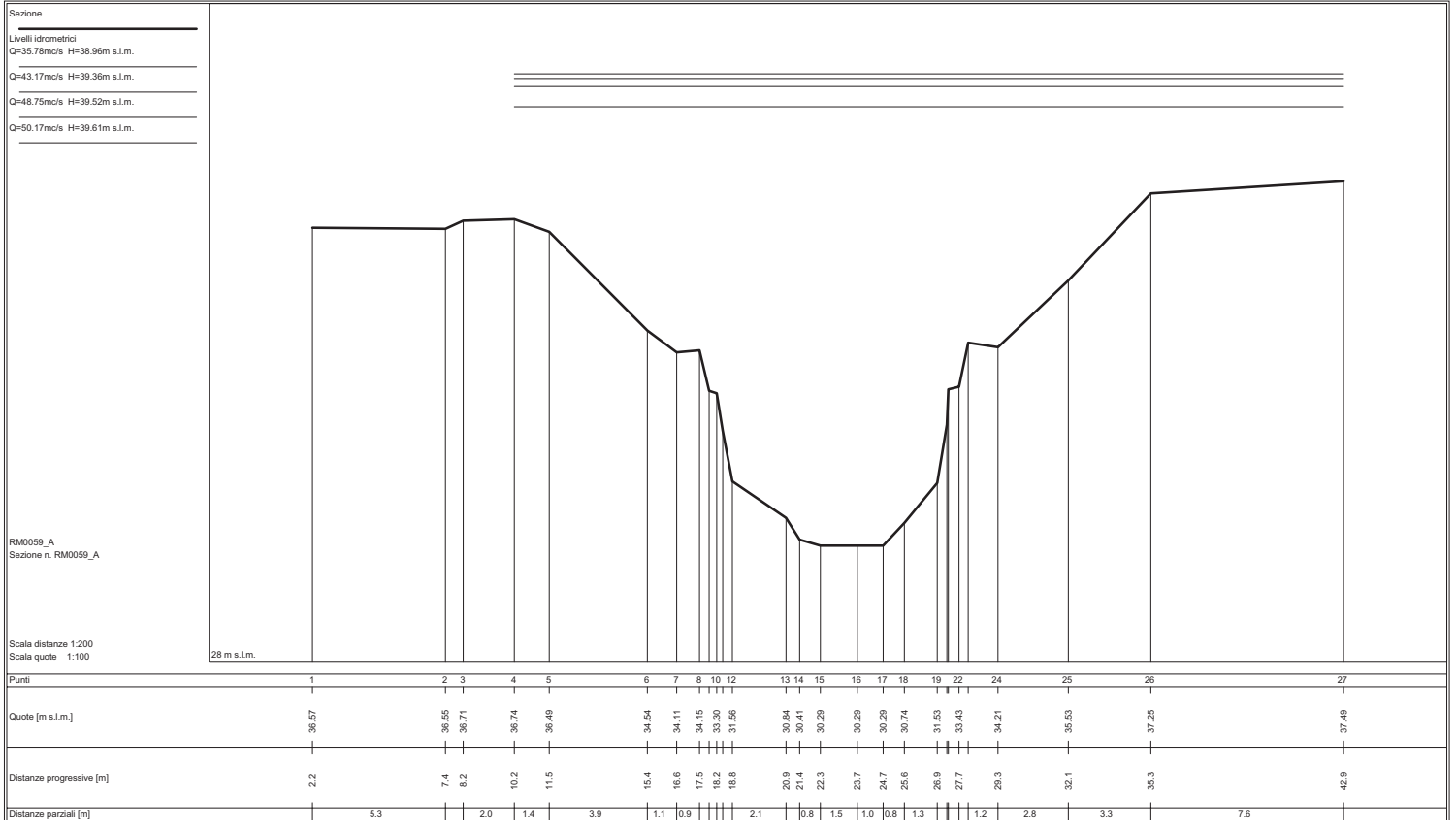
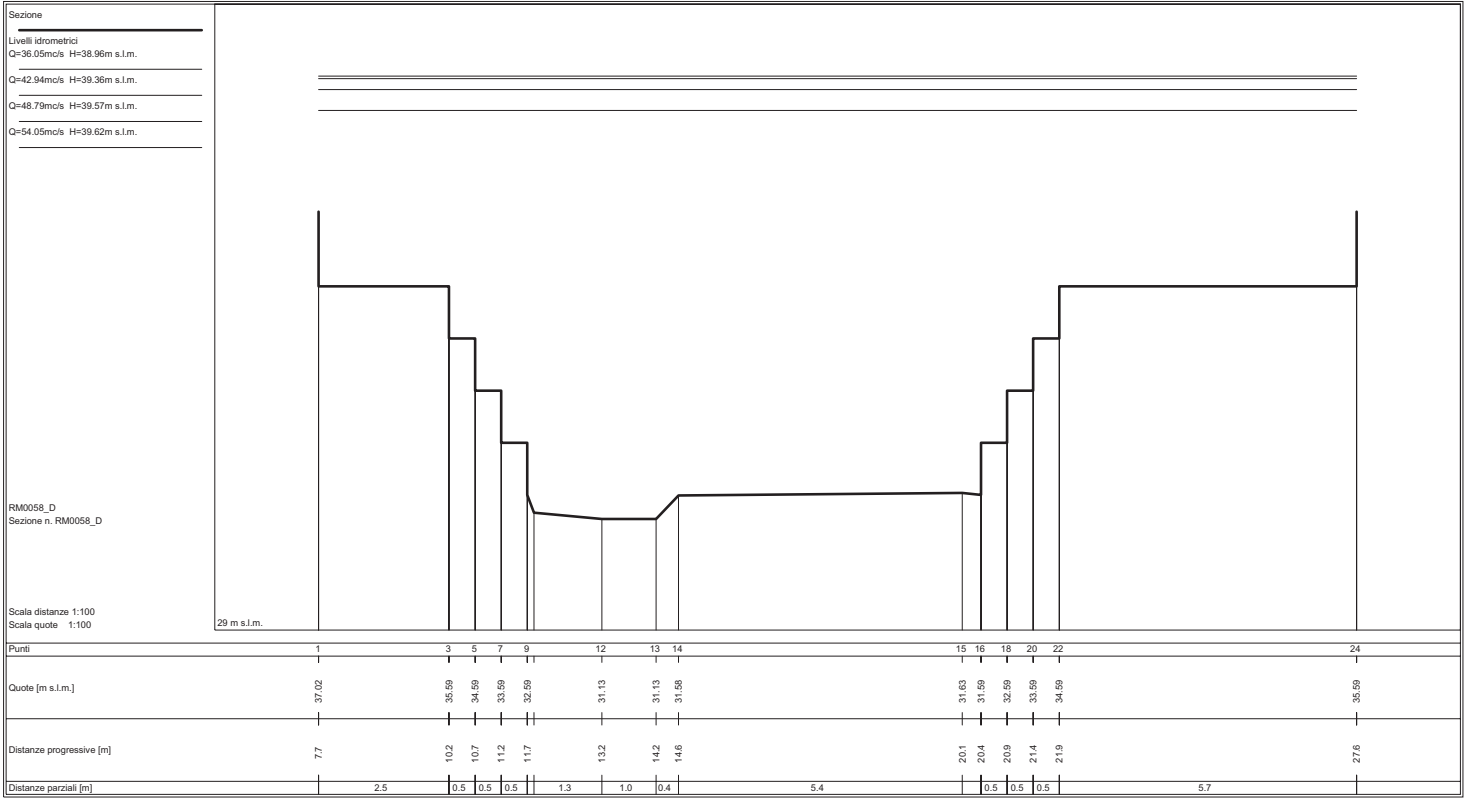


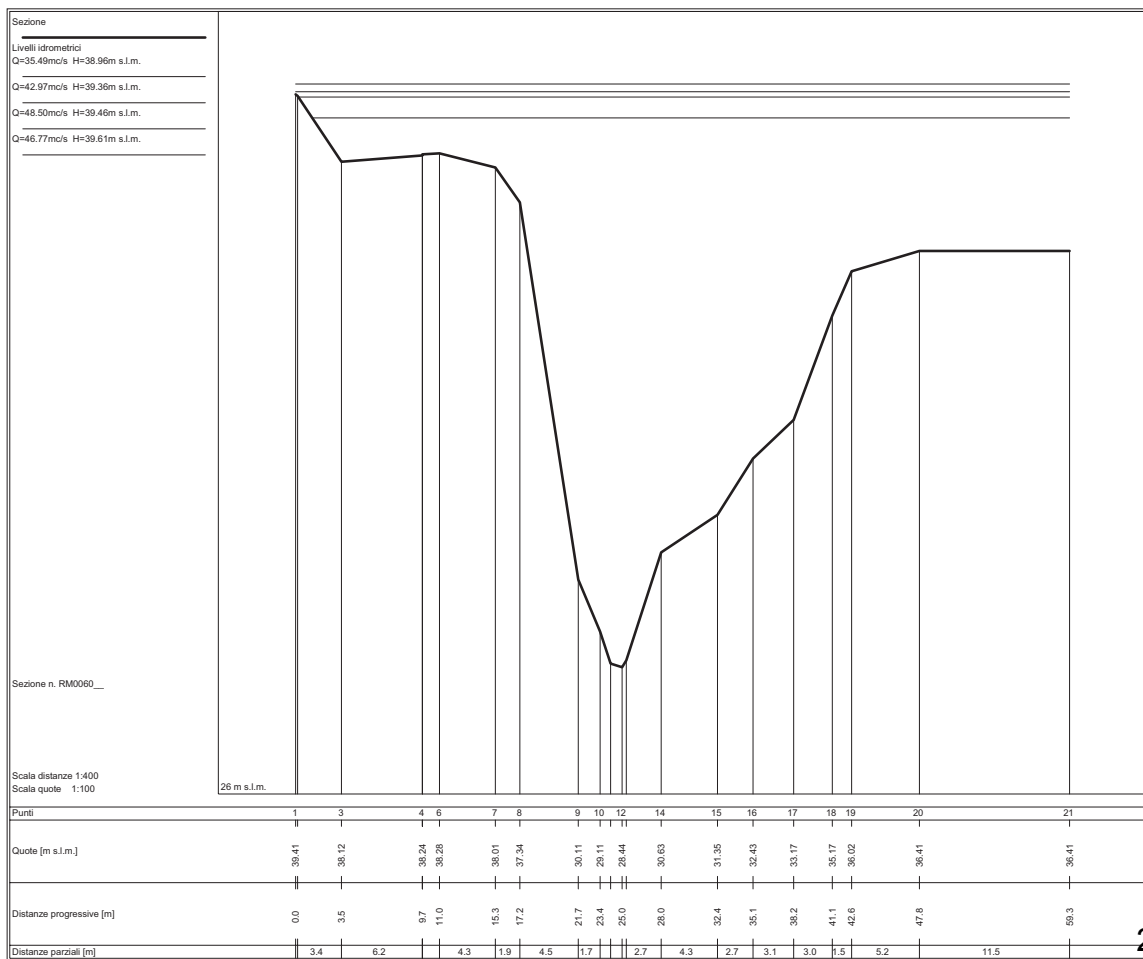
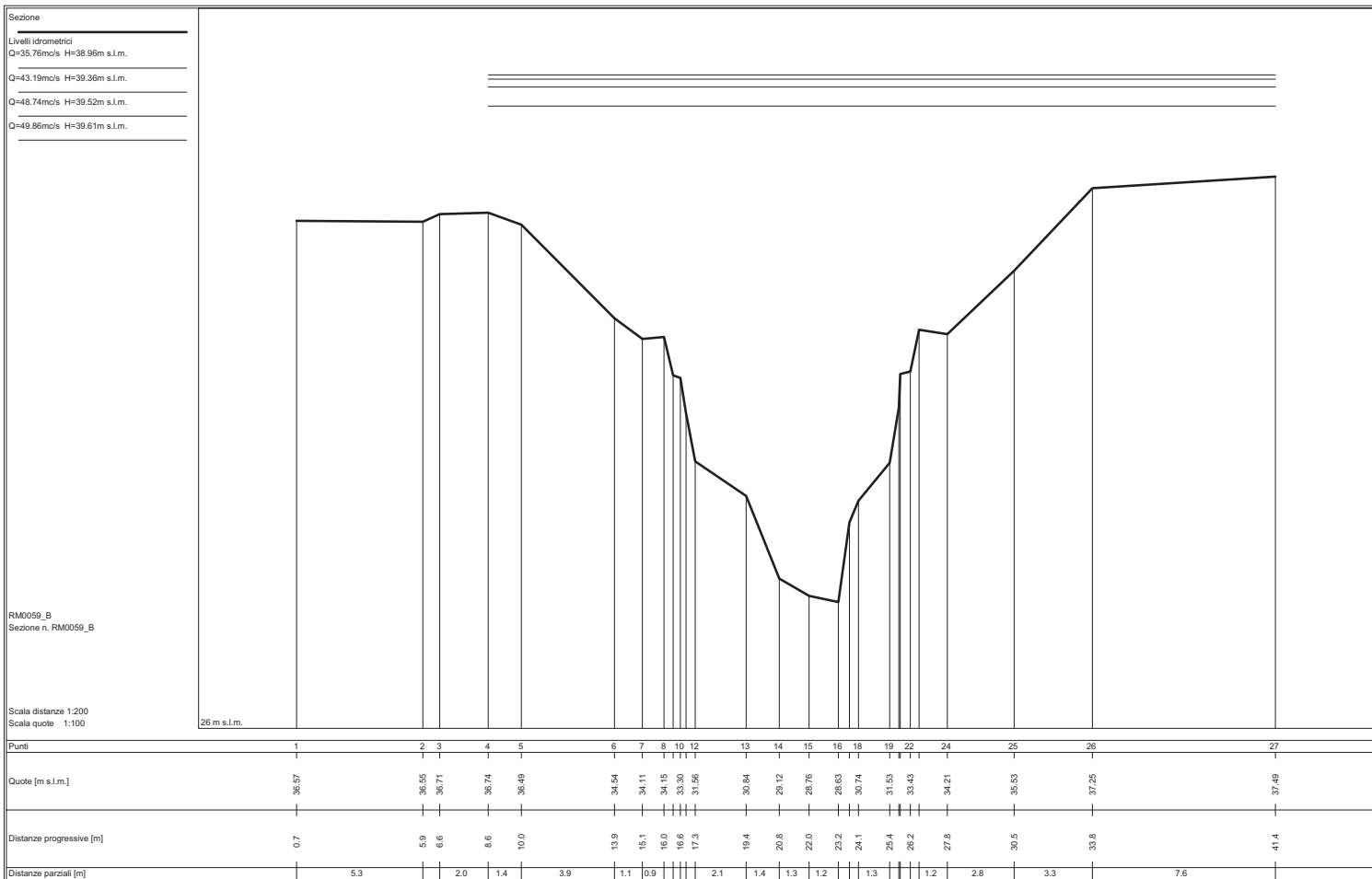






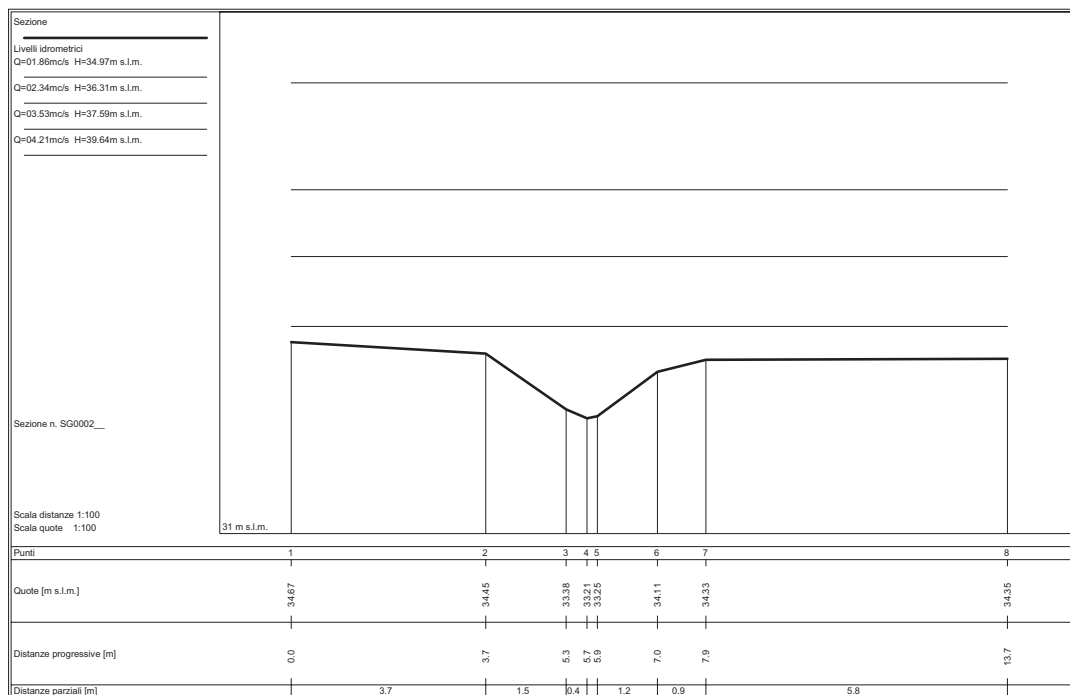
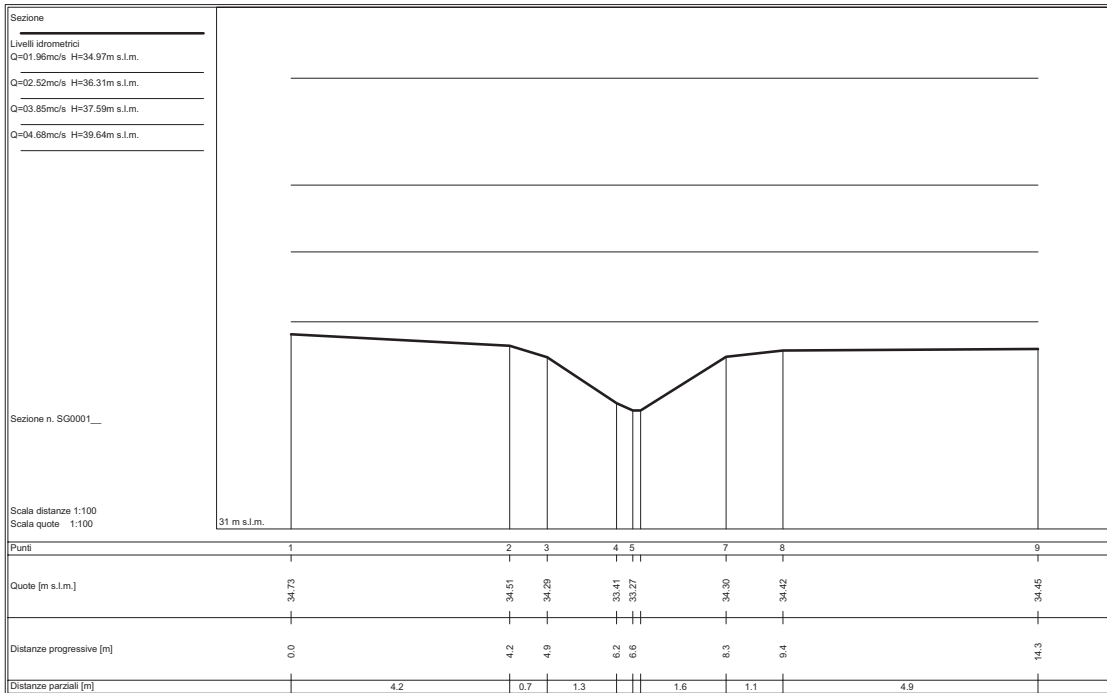


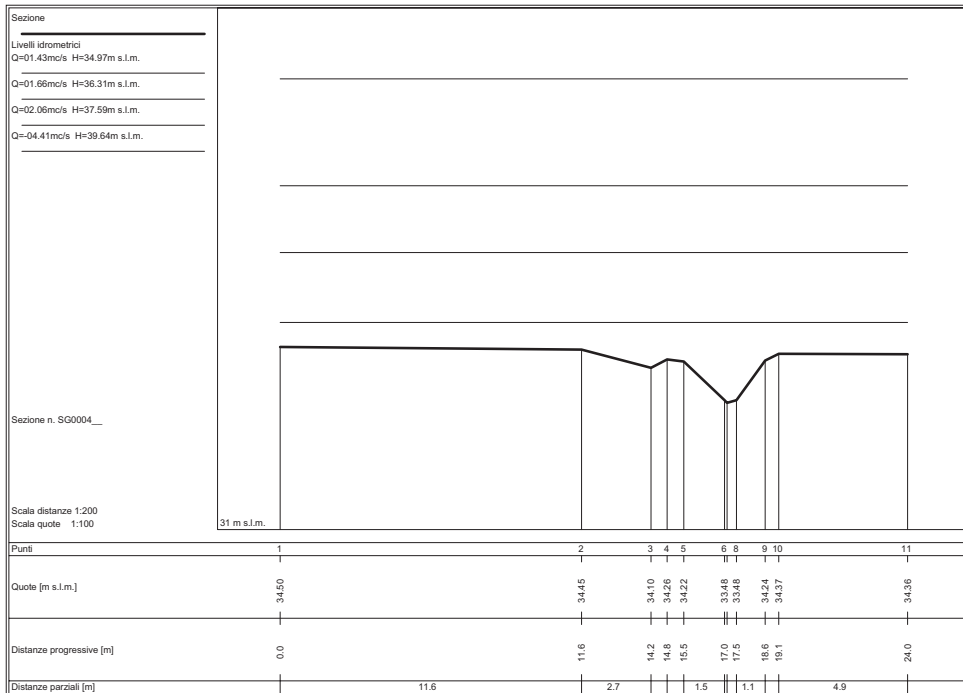
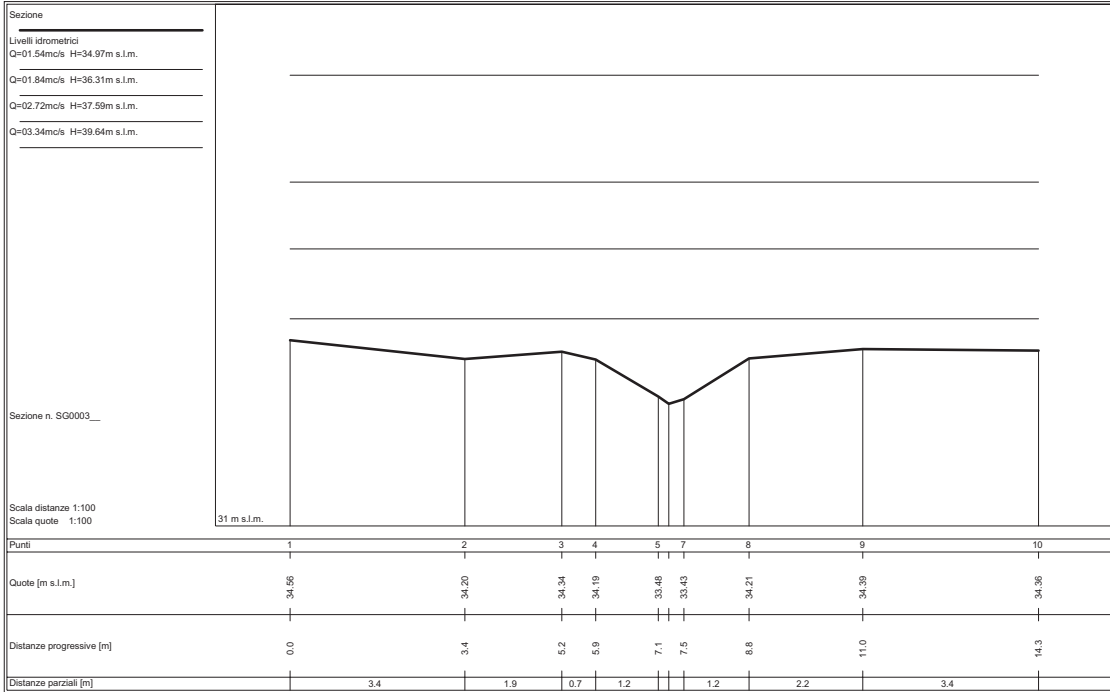


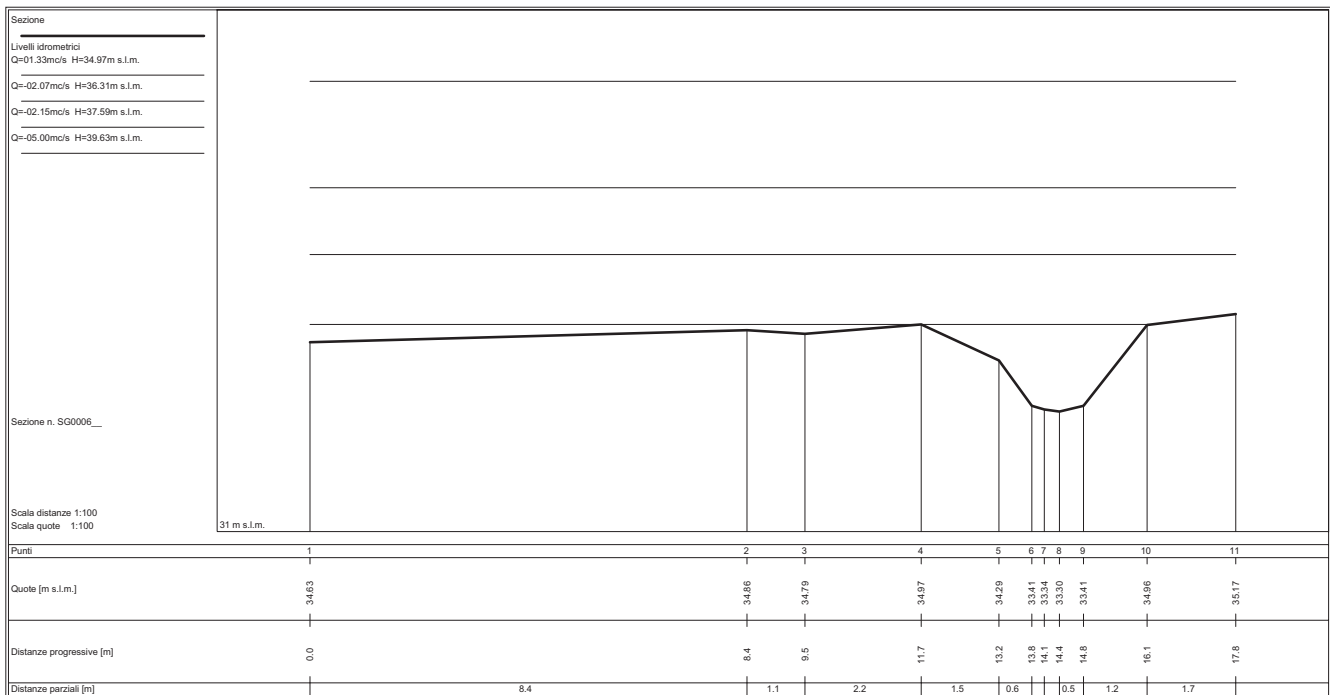



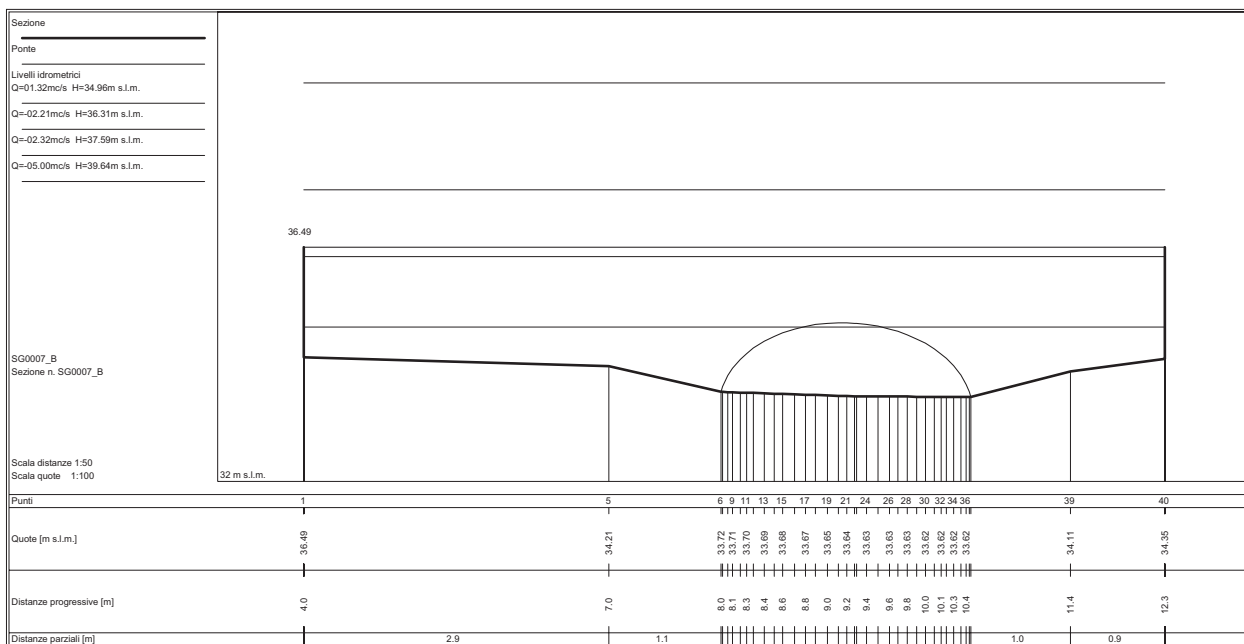
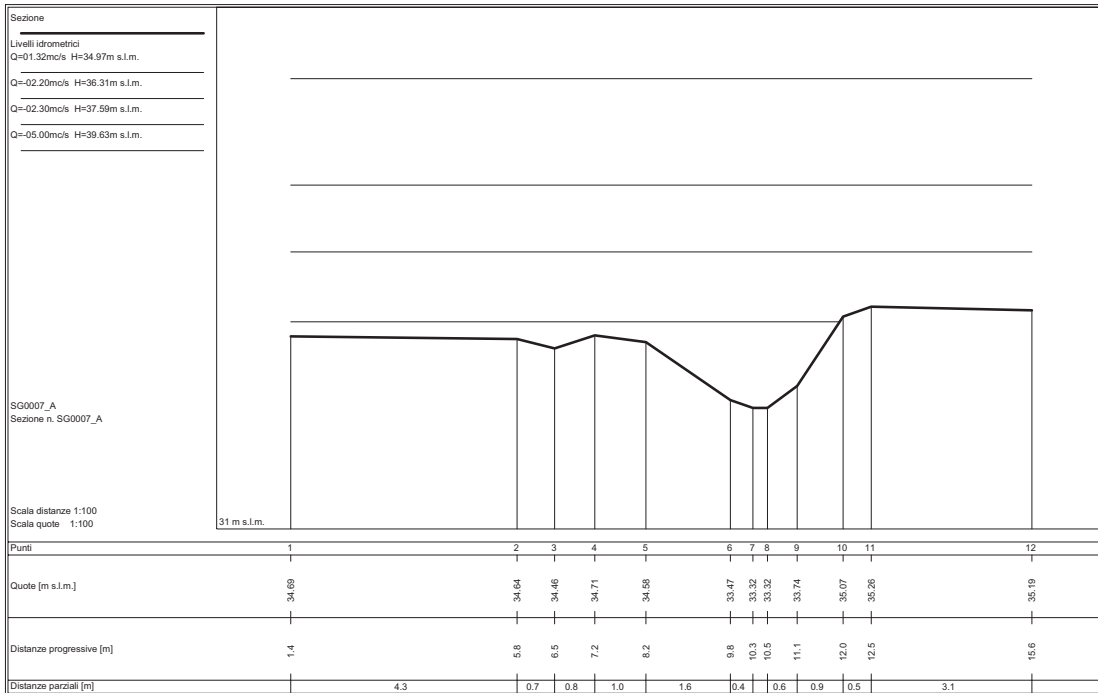


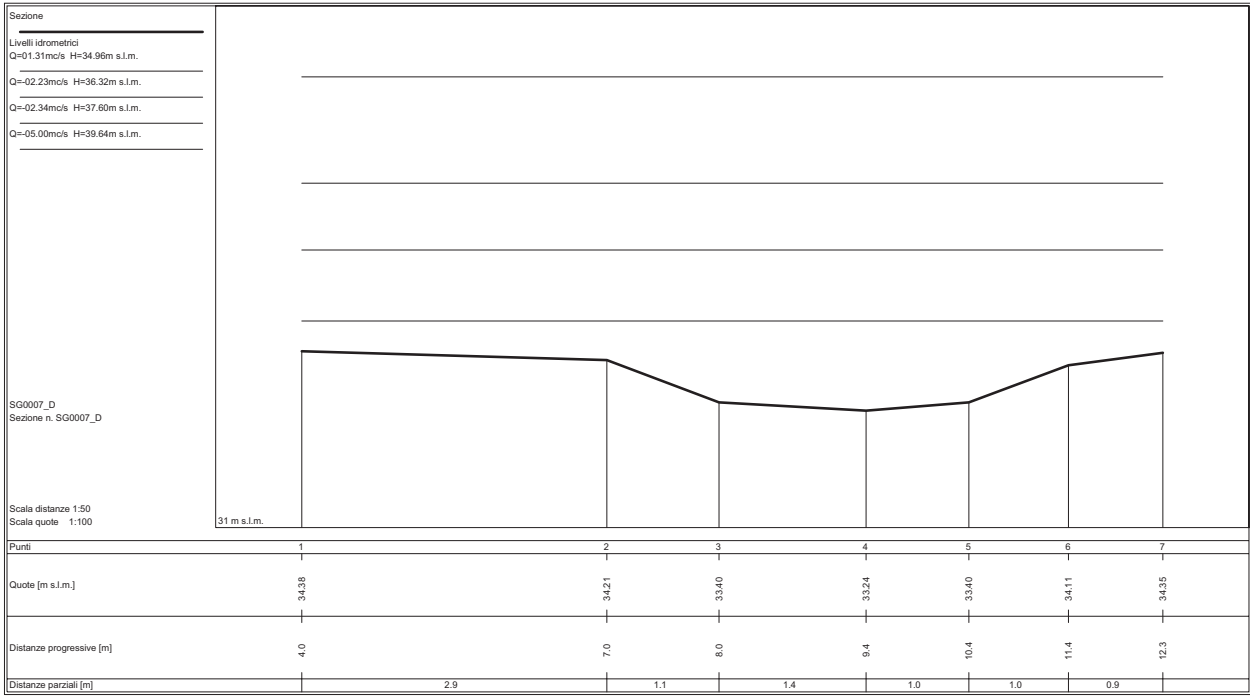
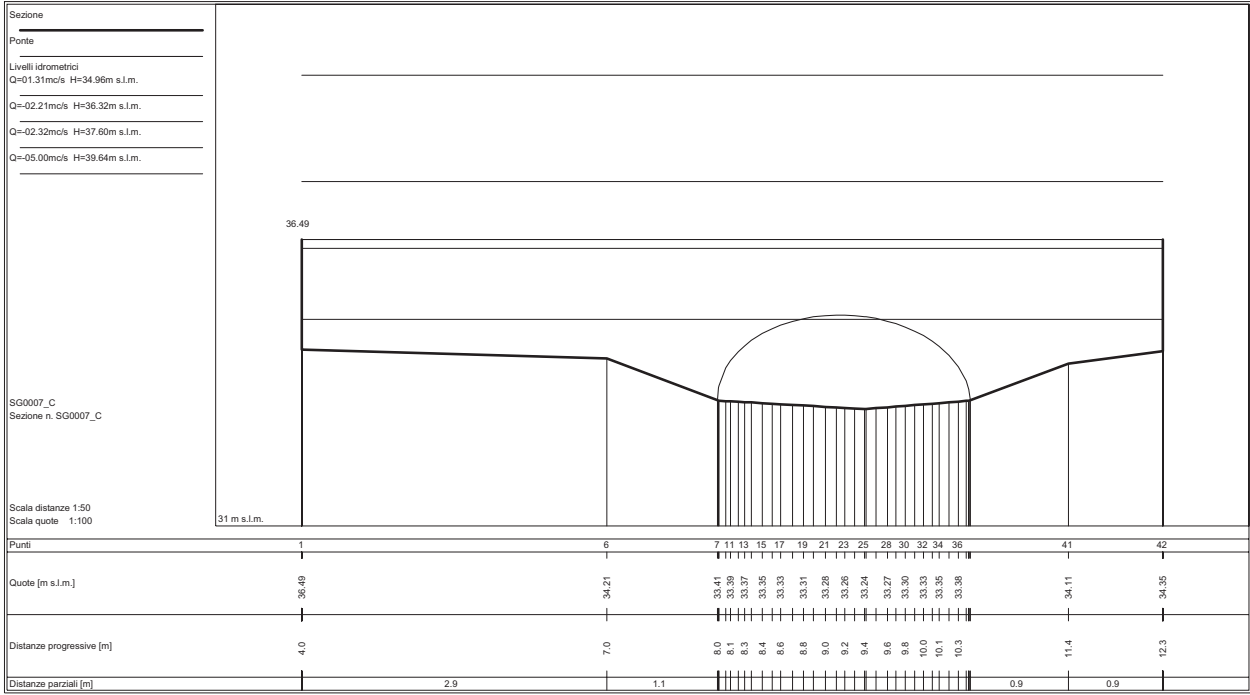
## Sezioni fluviali Fosso Stagno

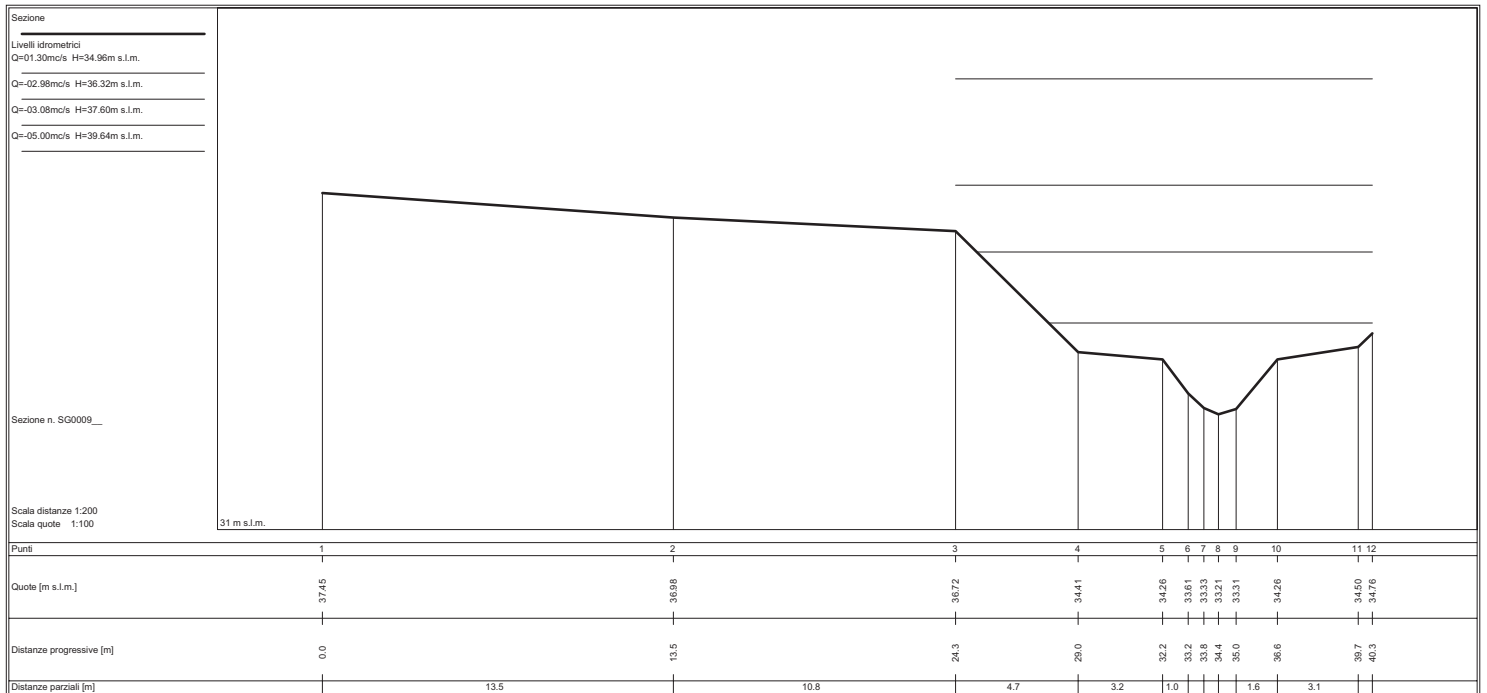
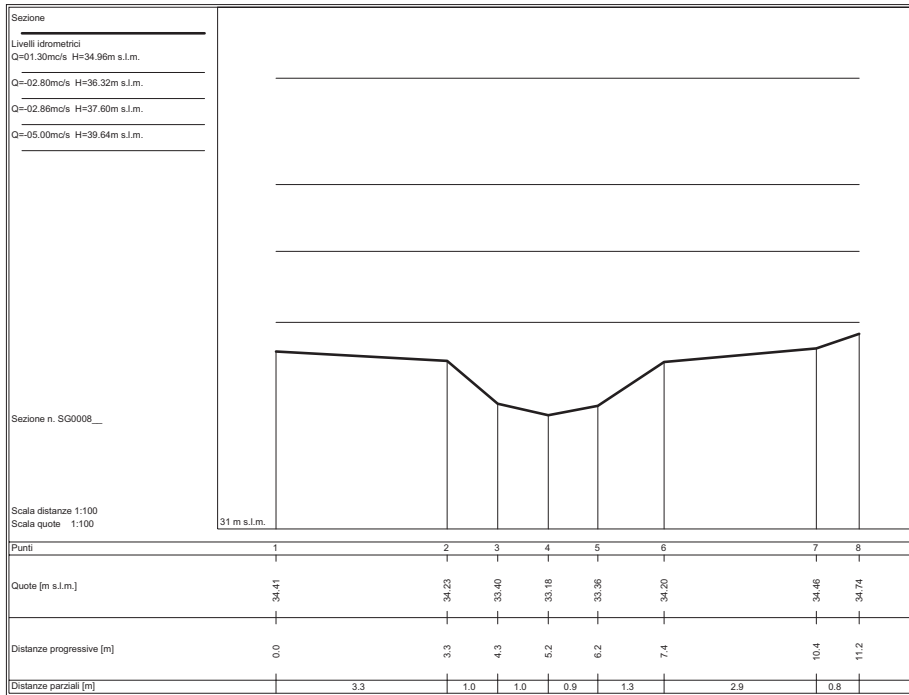


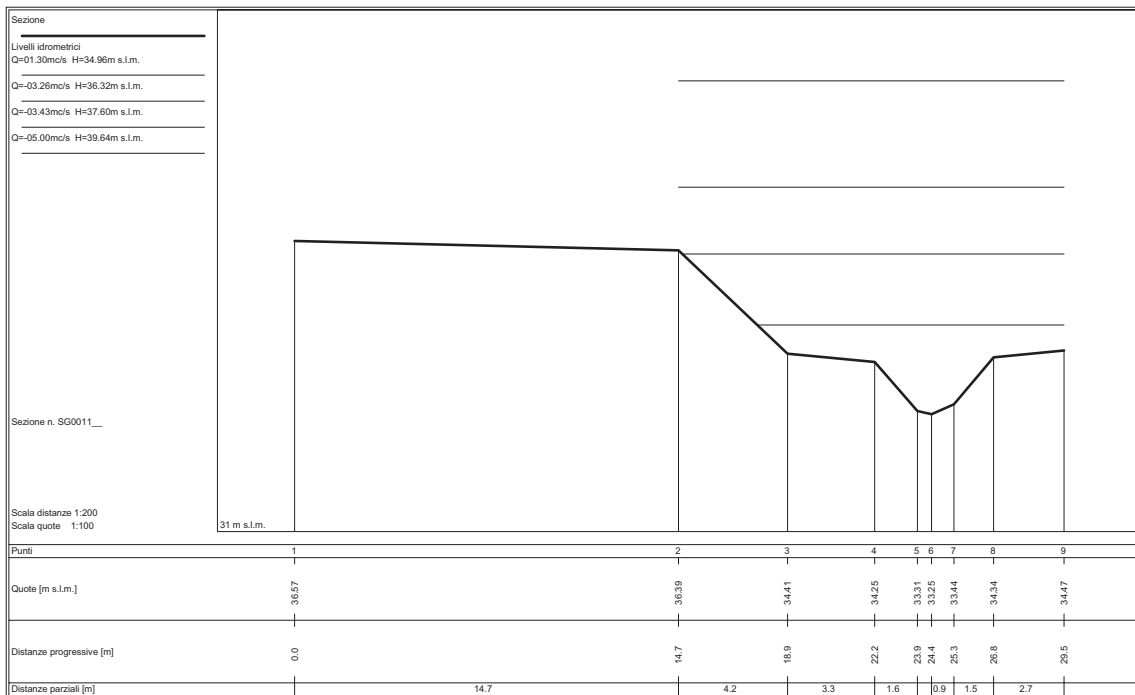
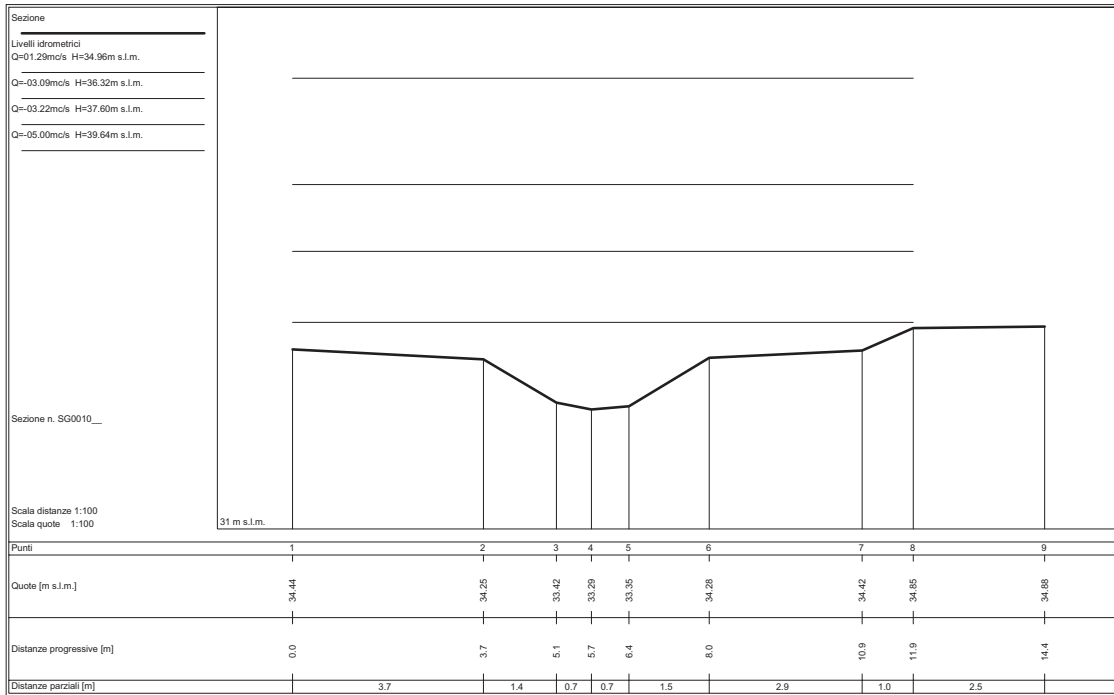




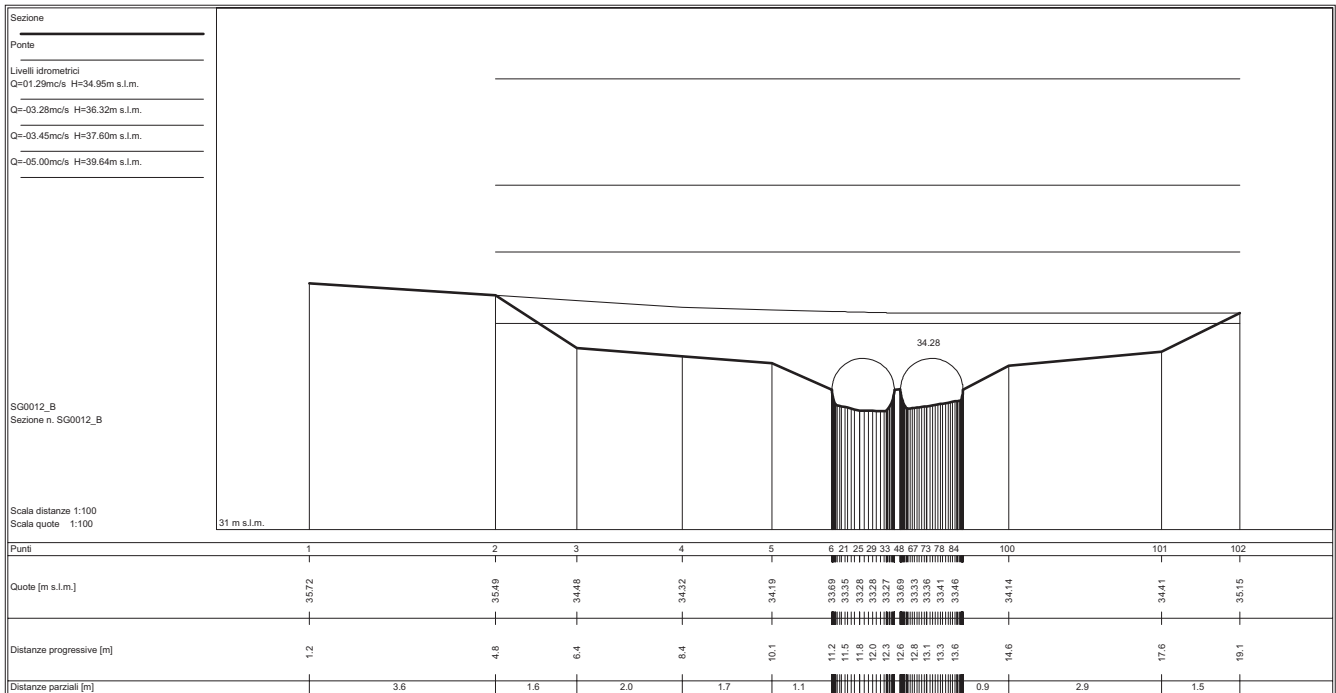
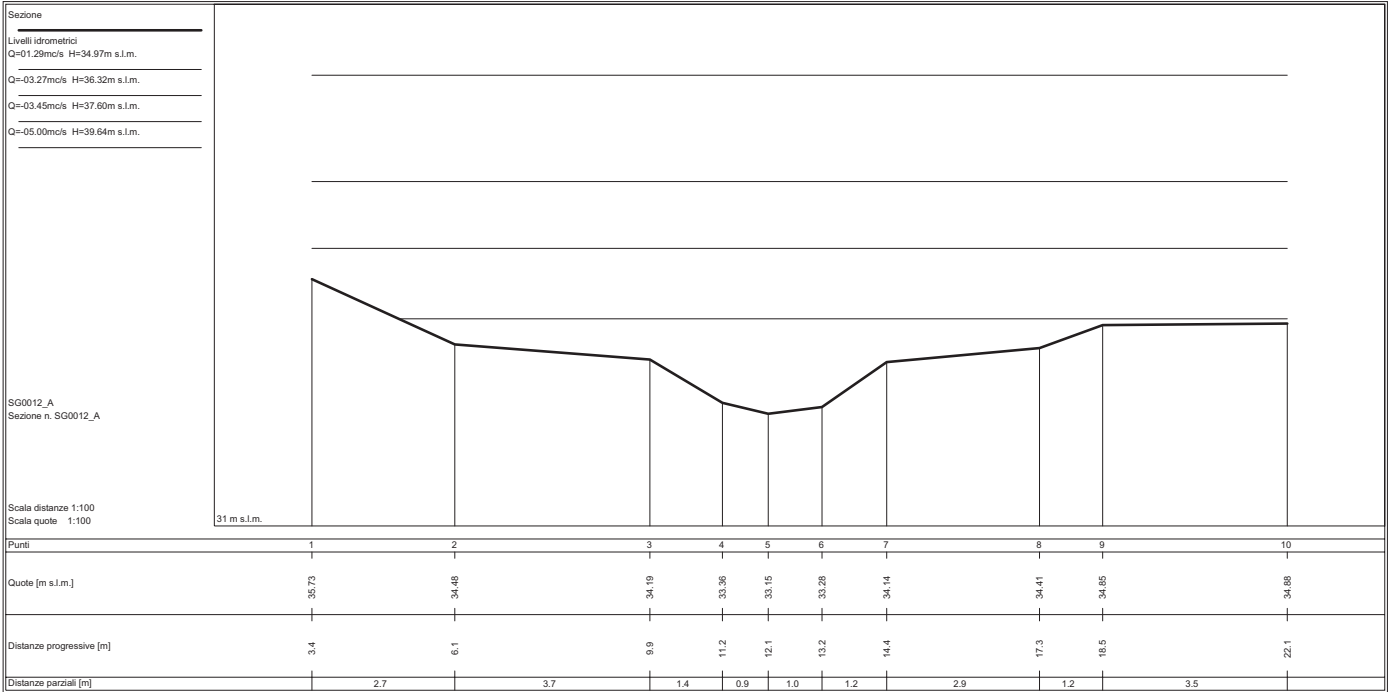


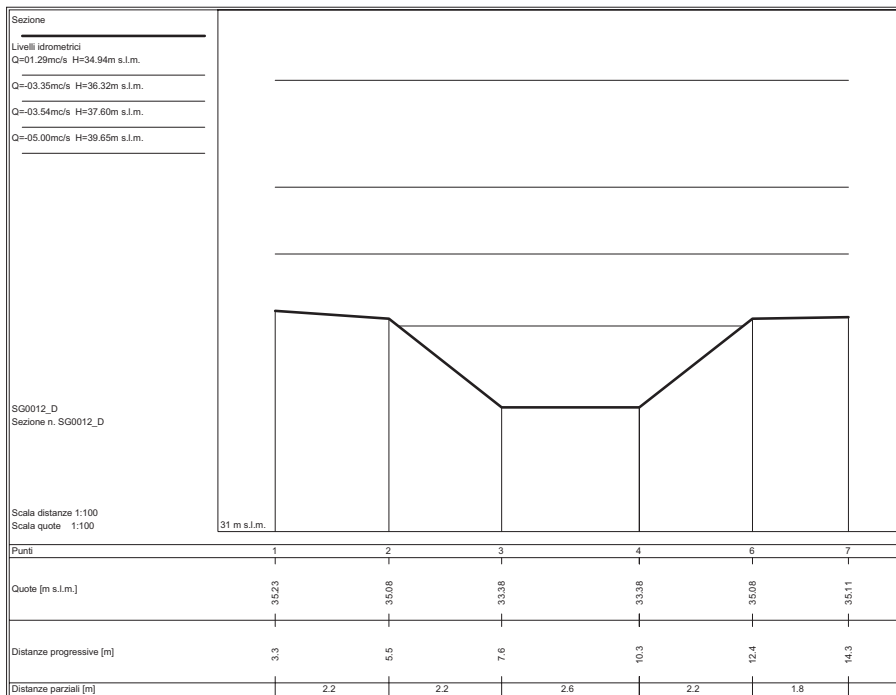
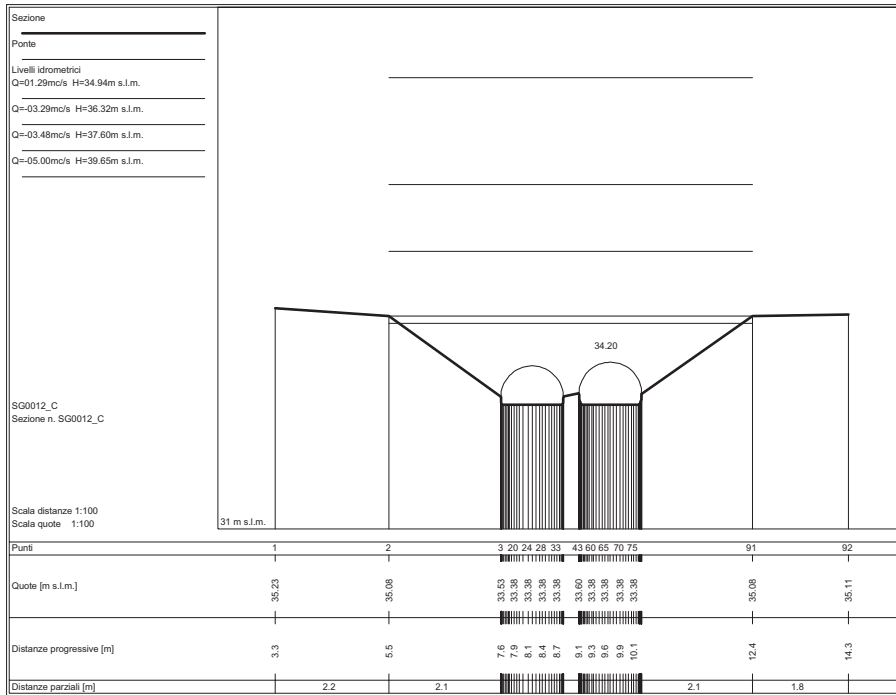


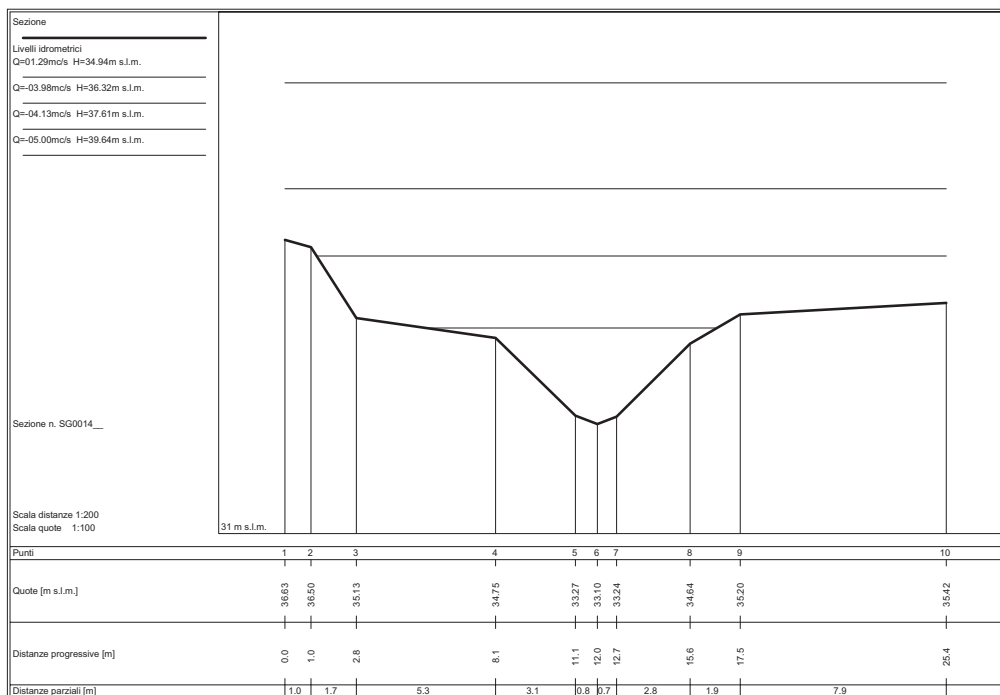
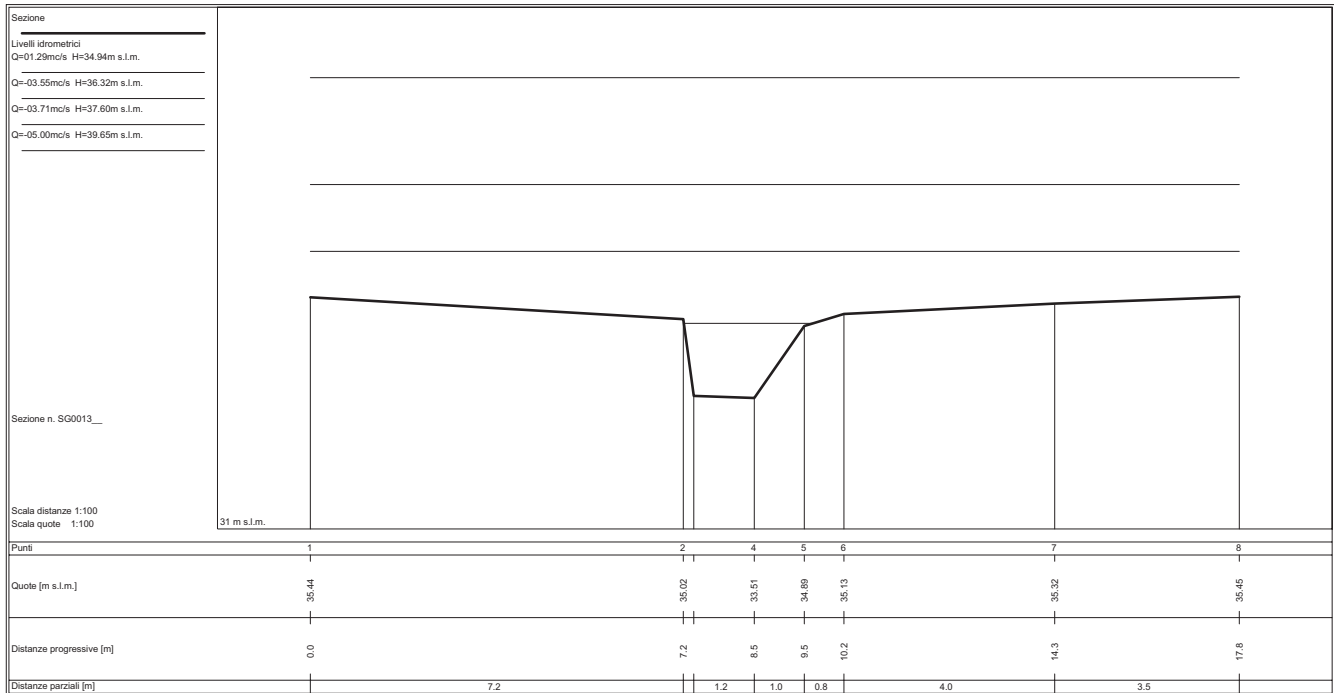


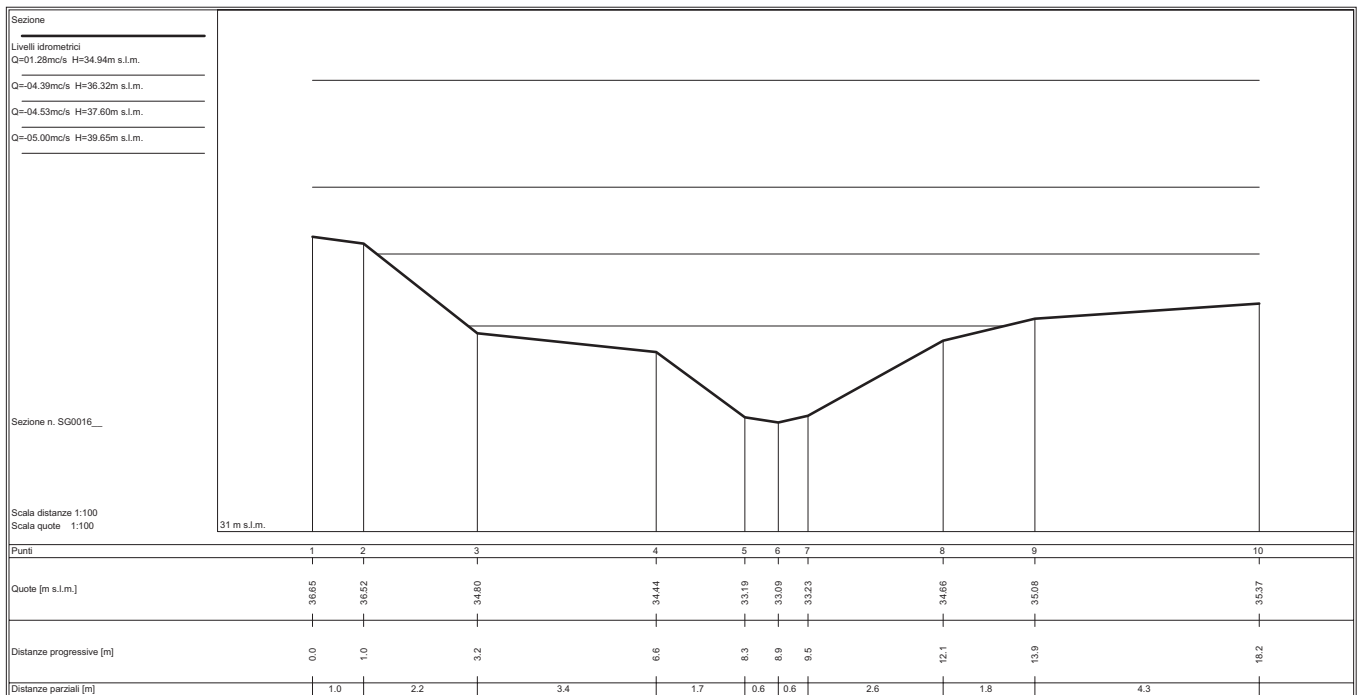
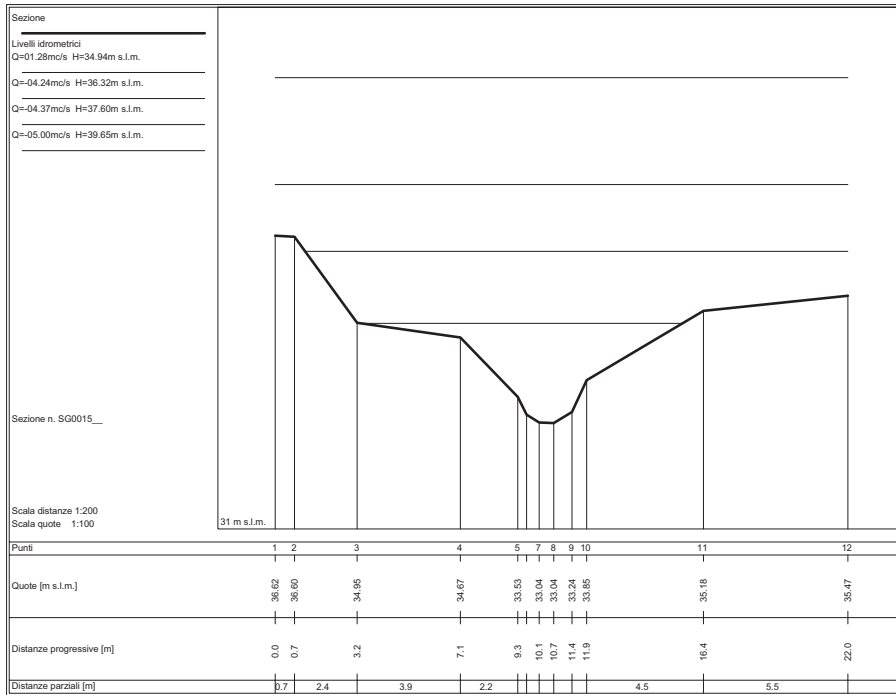


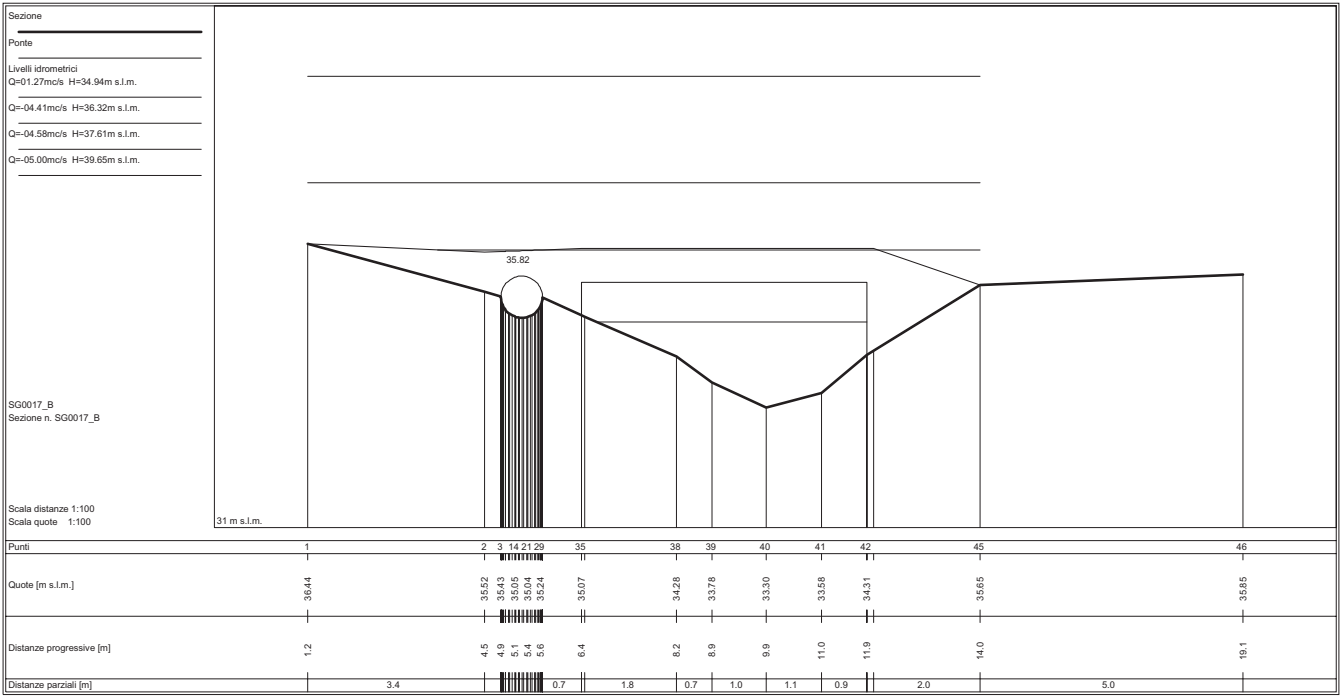
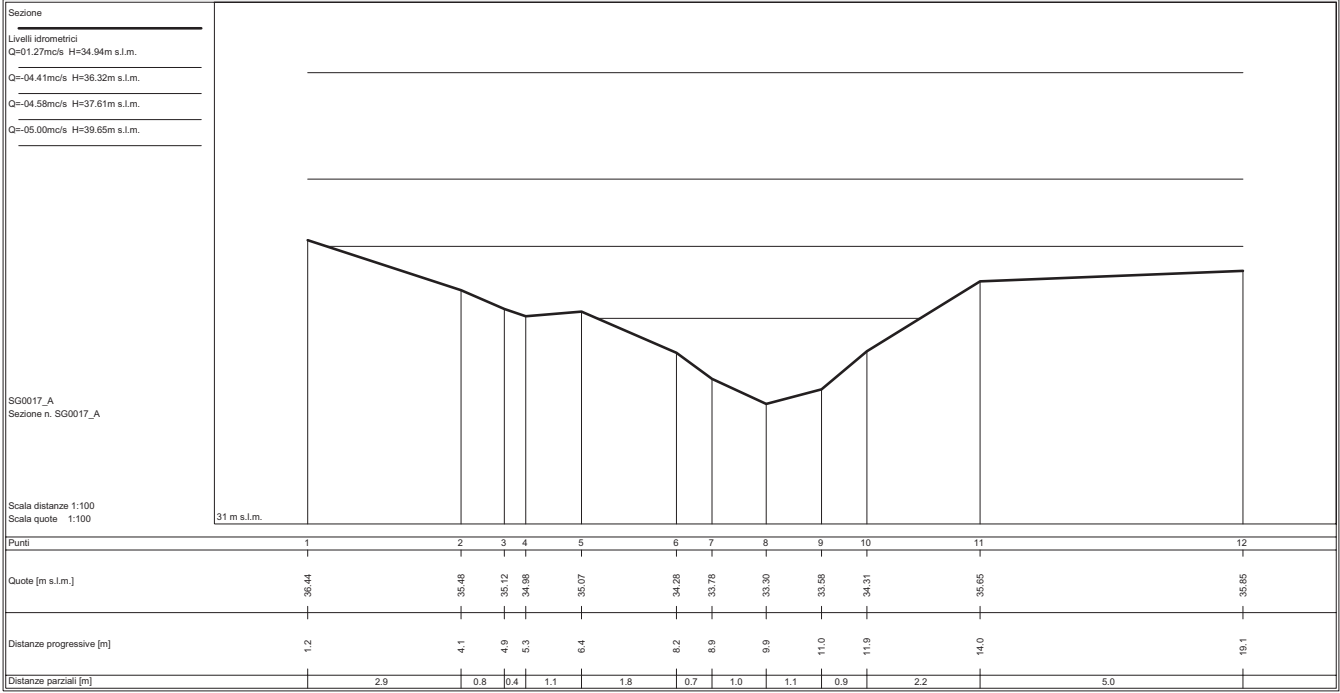


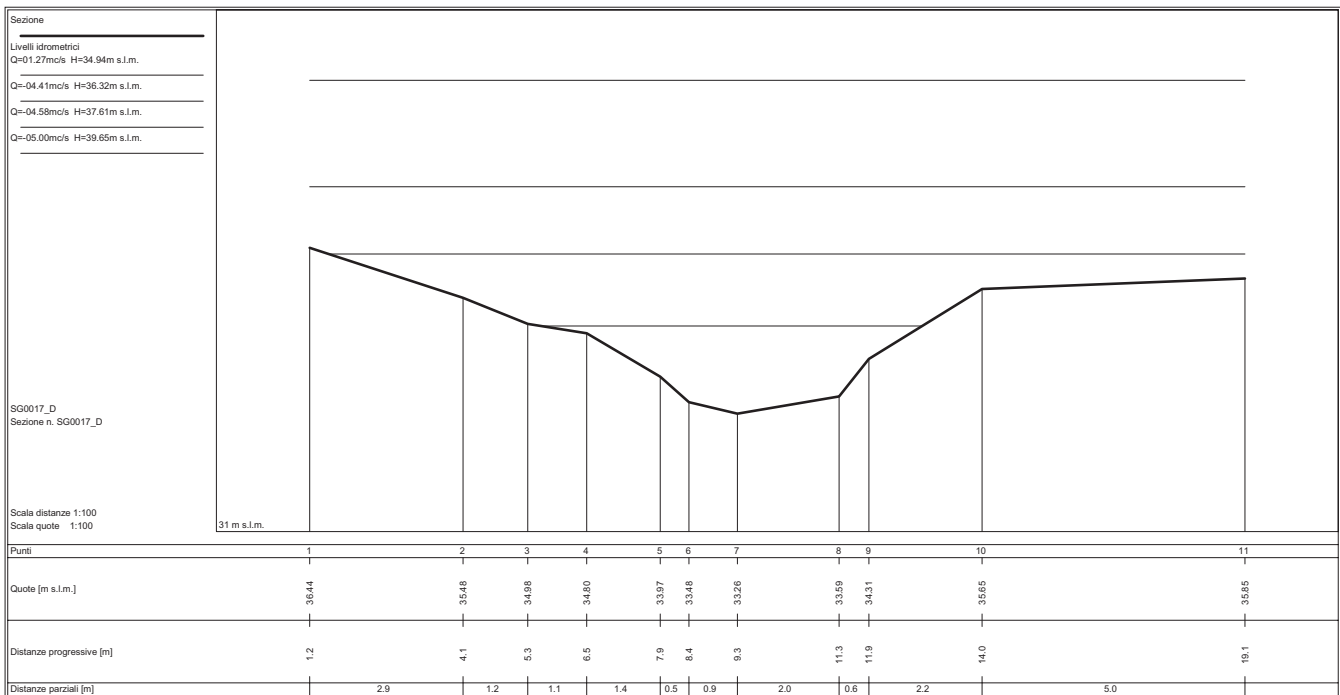
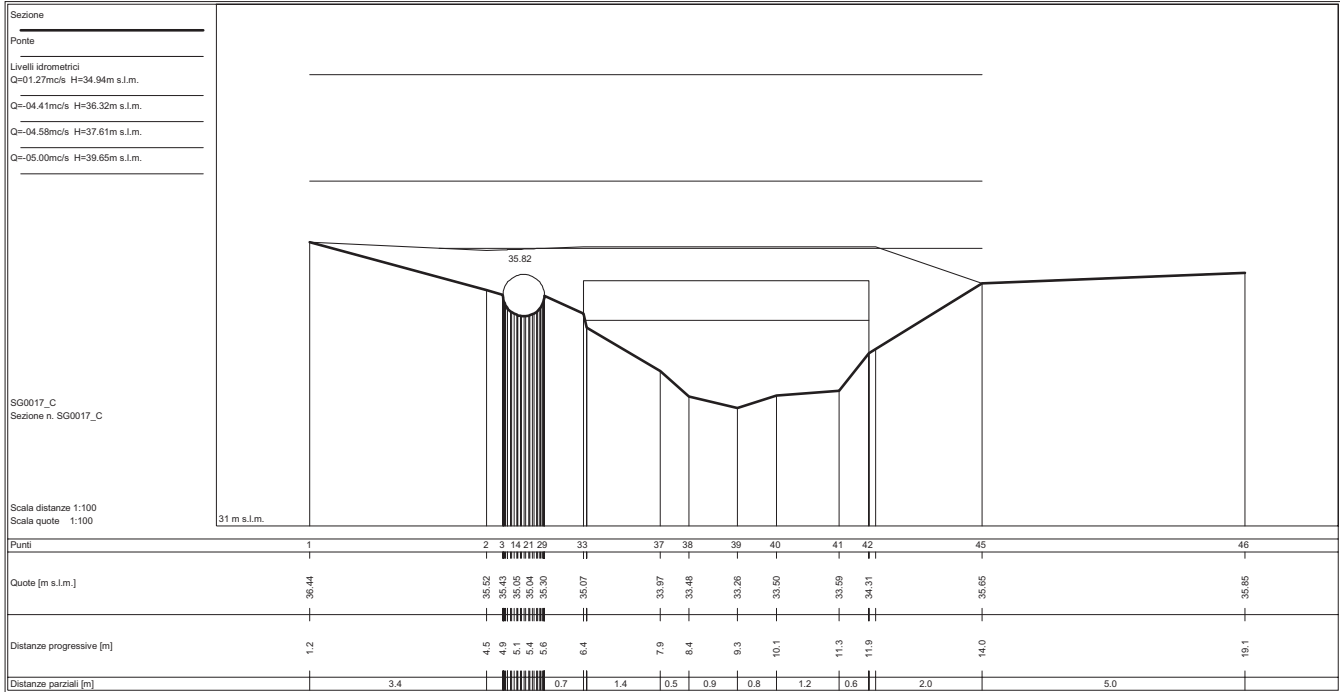


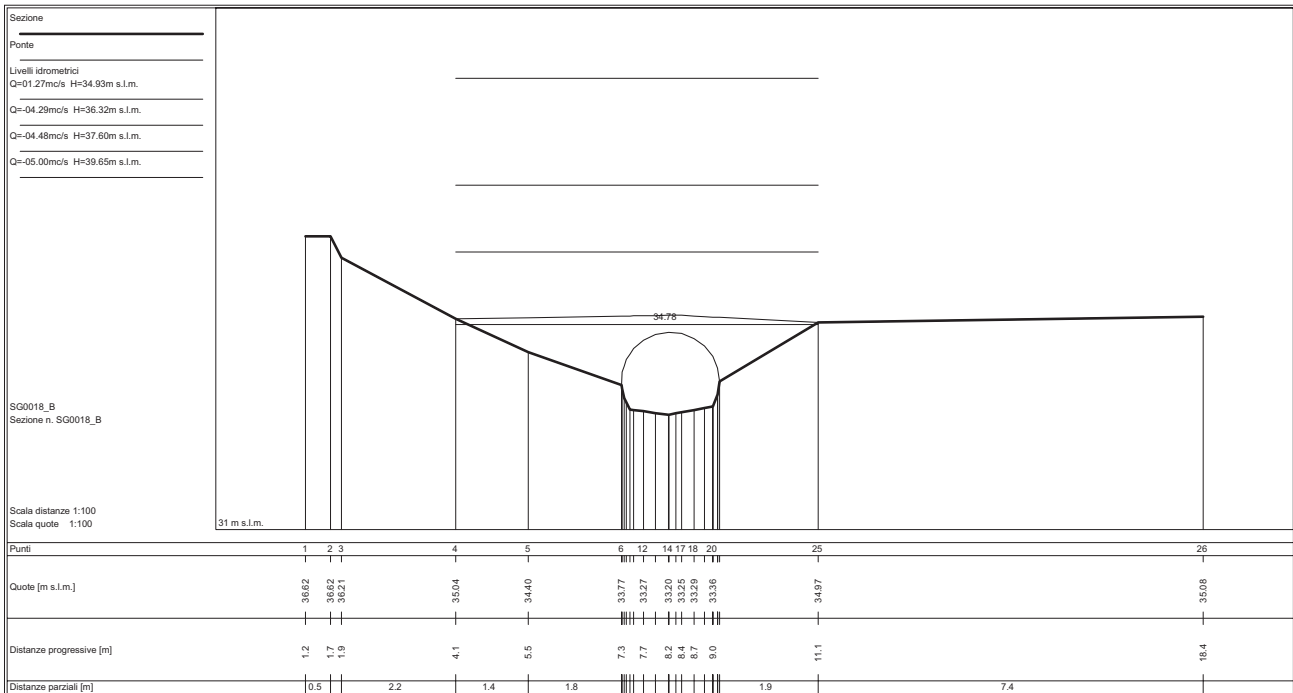
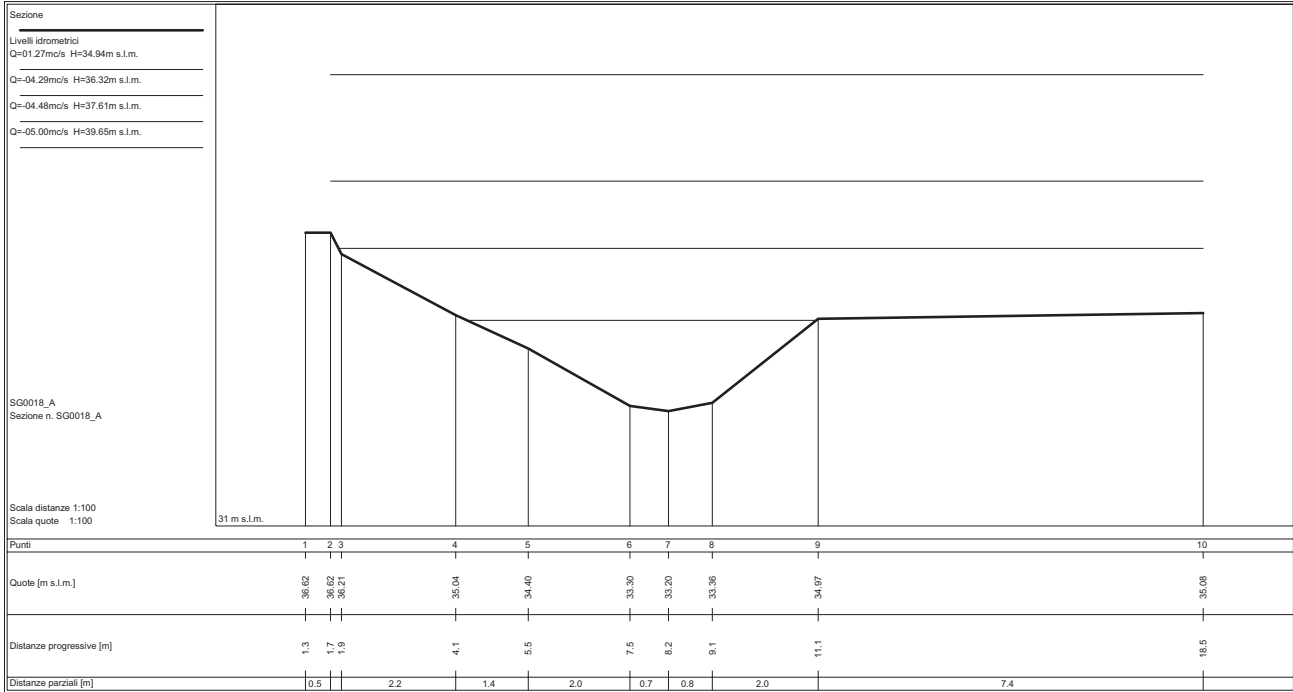


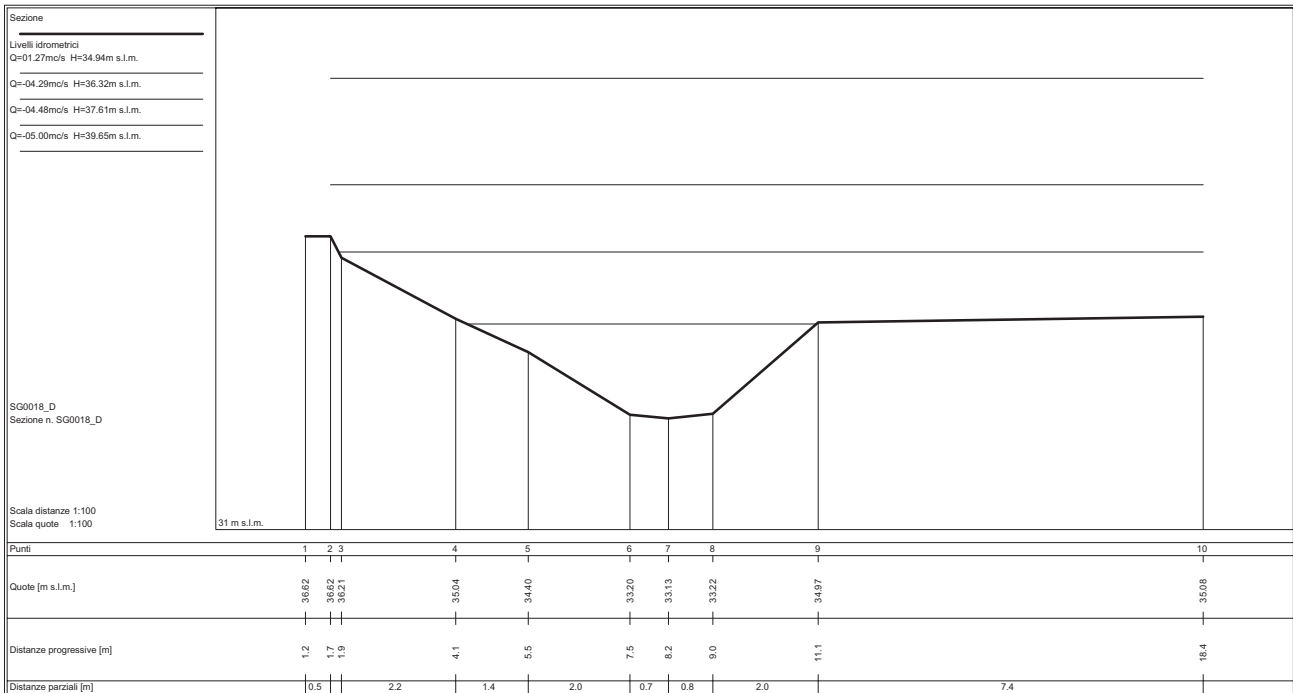
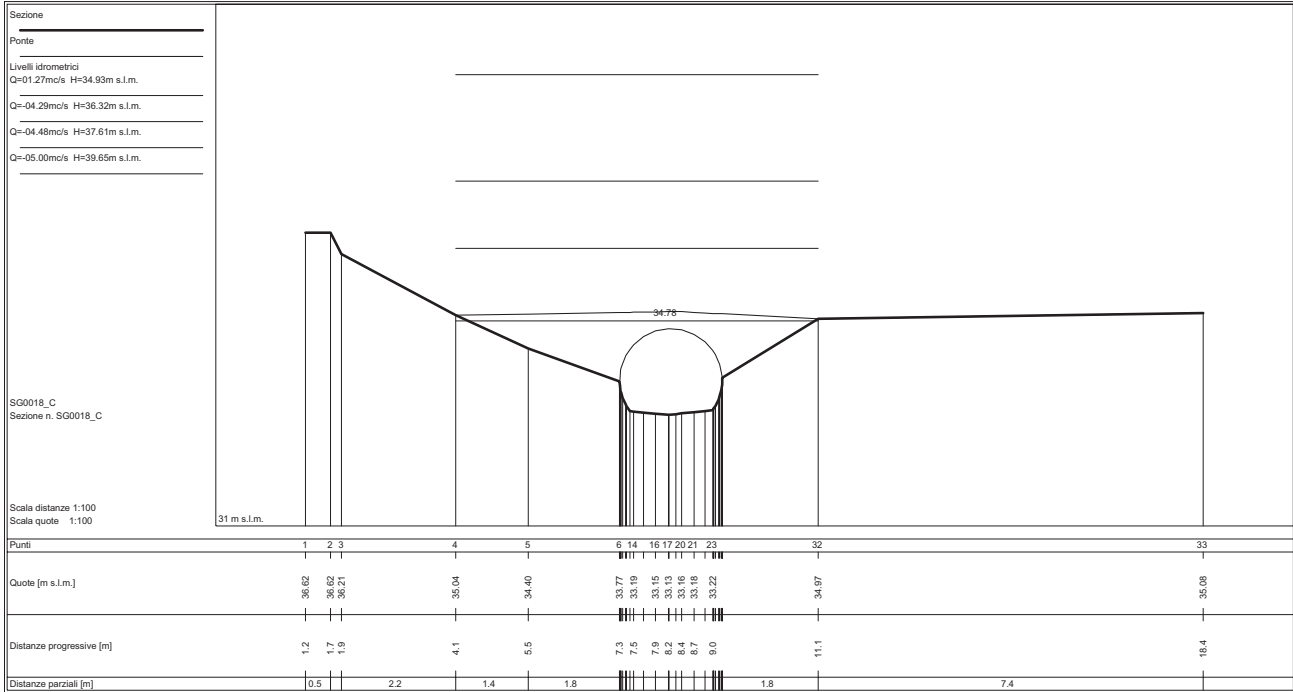




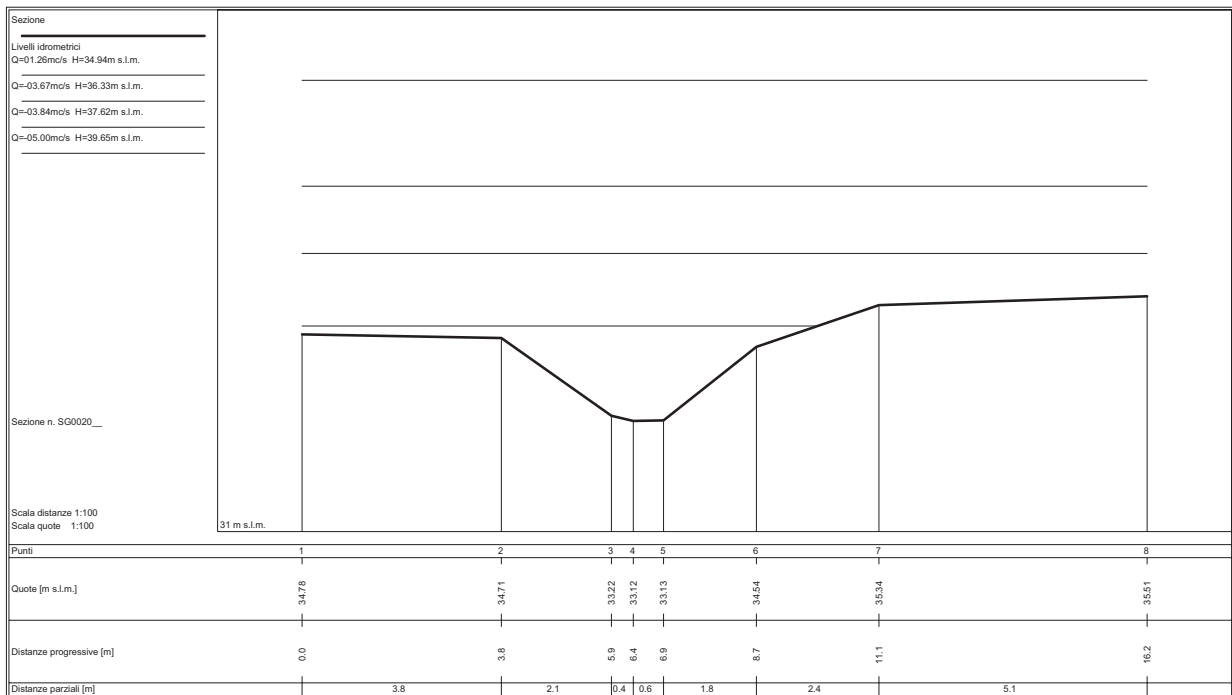
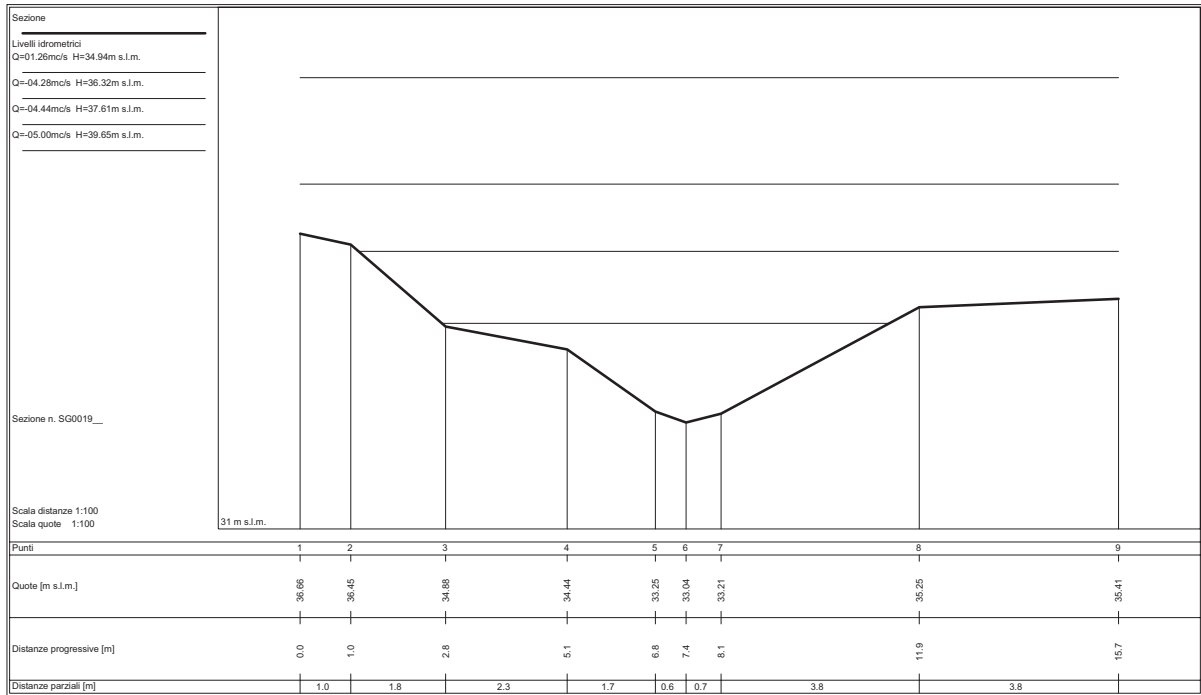


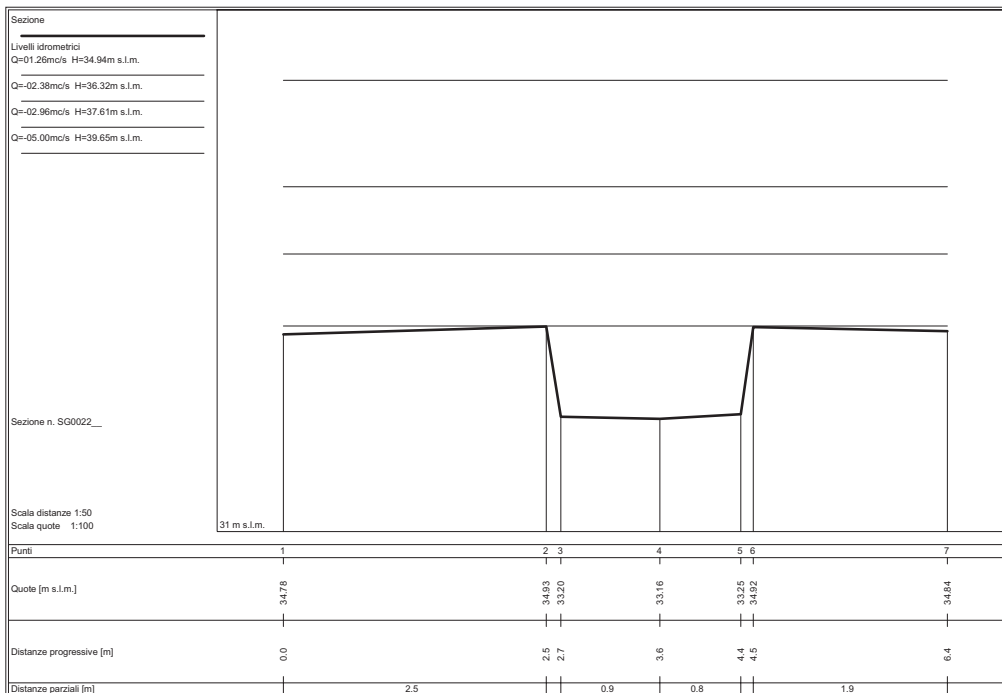
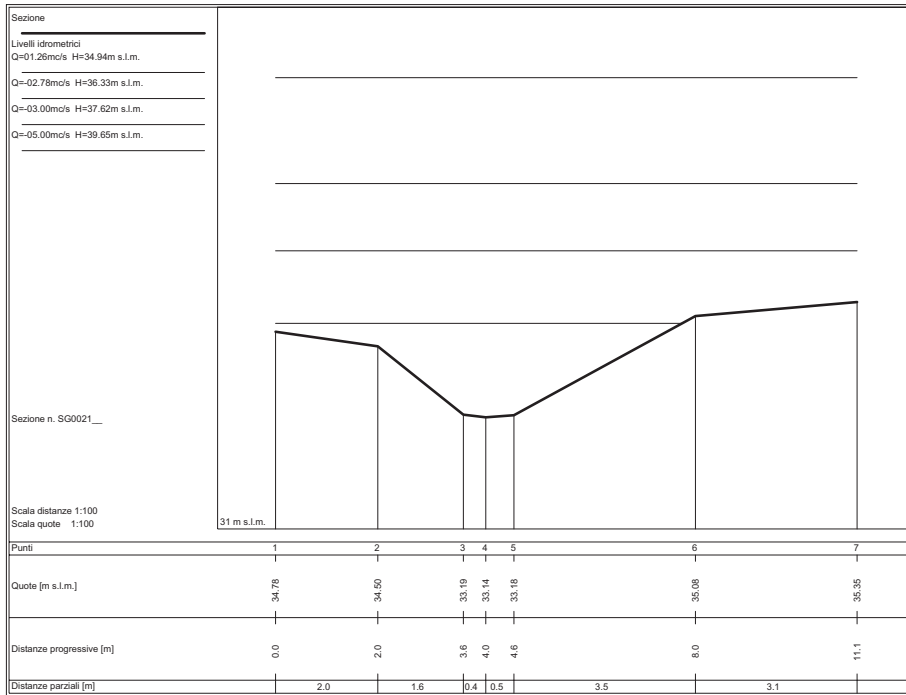


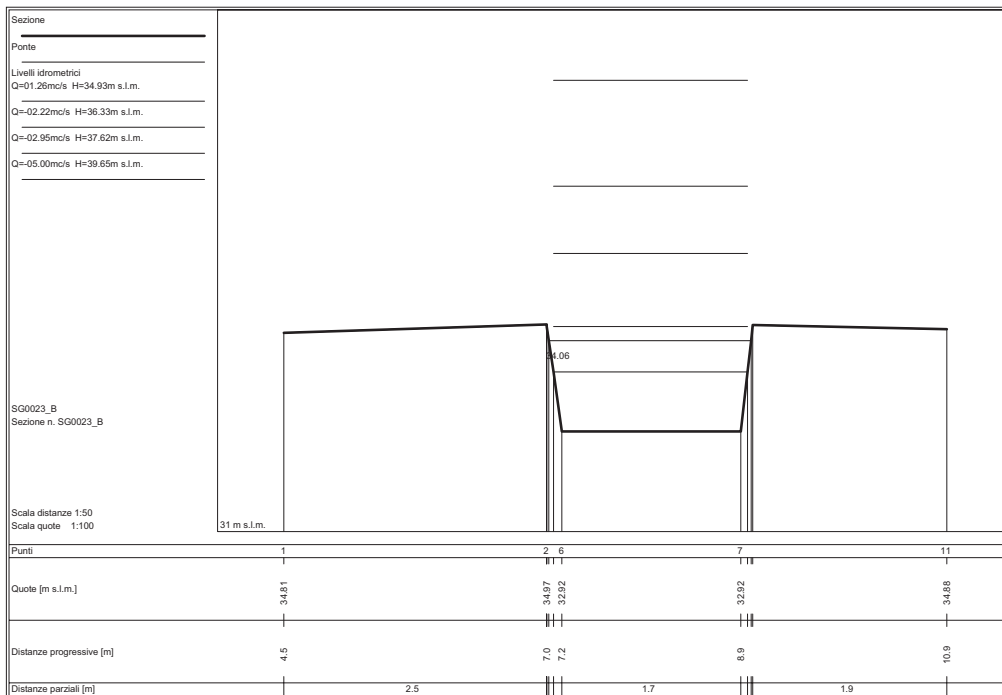
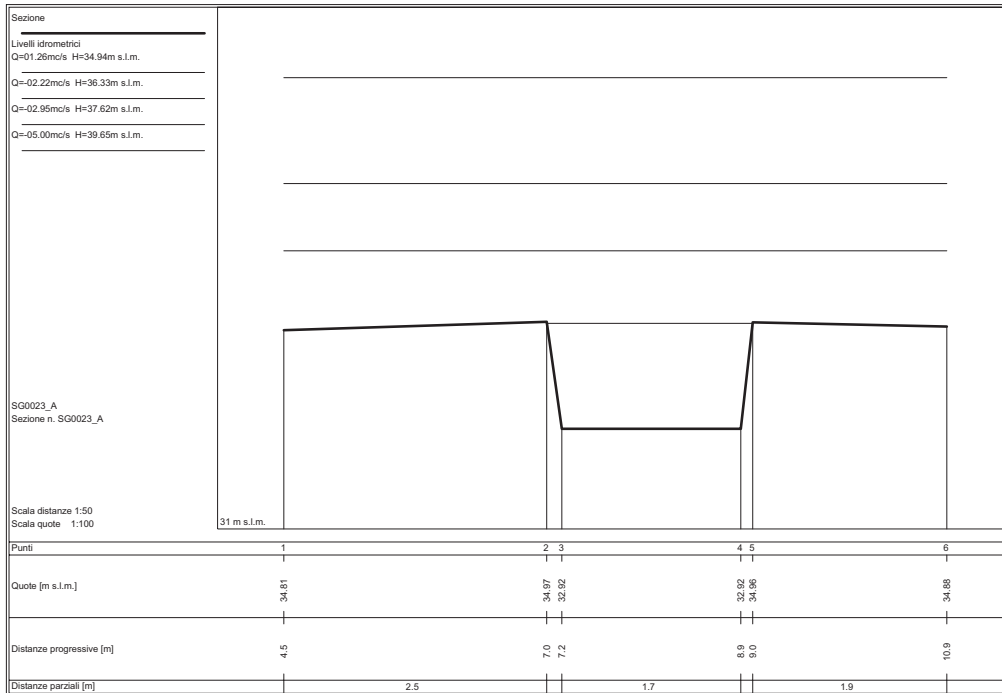


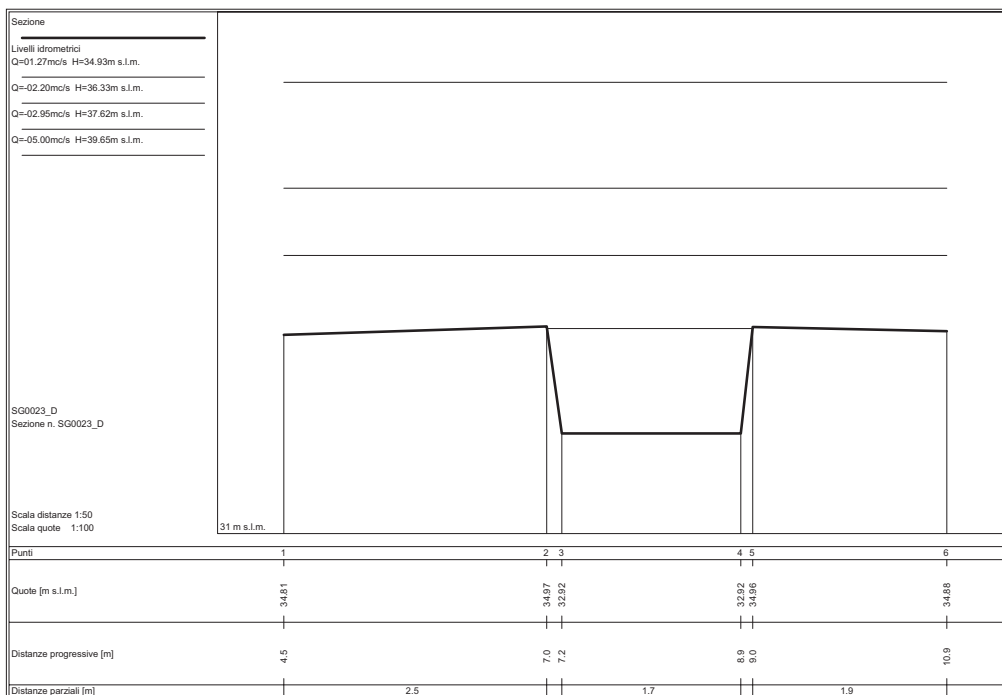
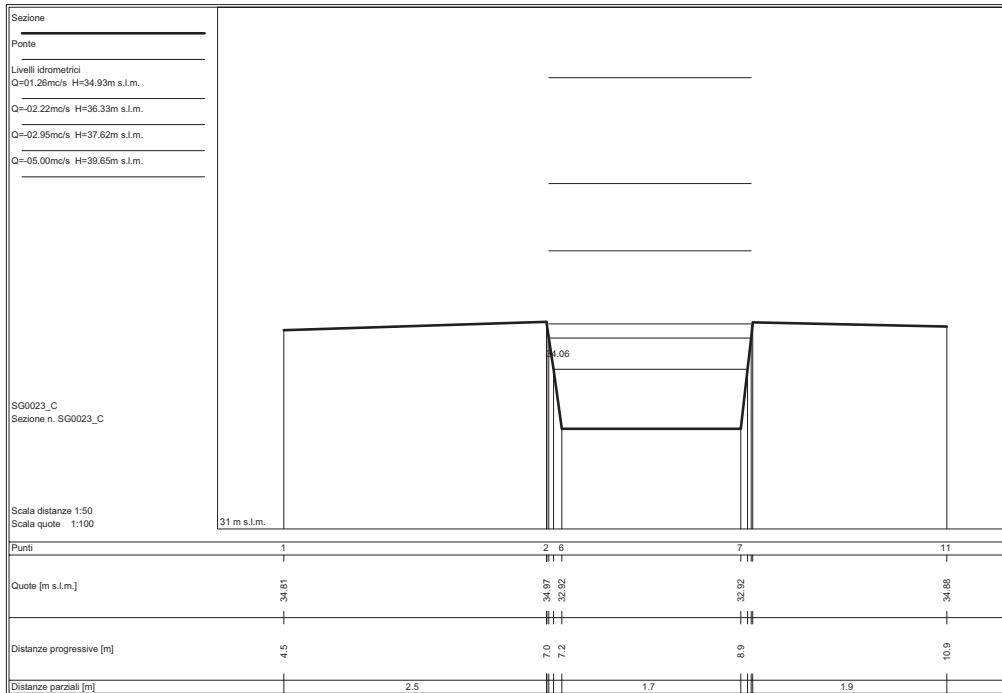


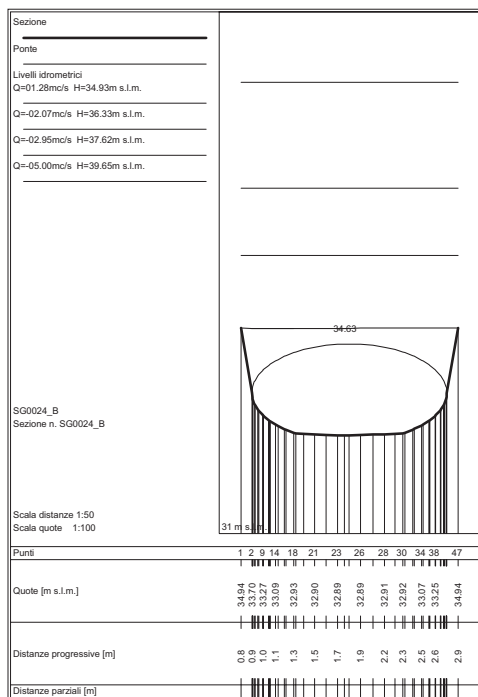



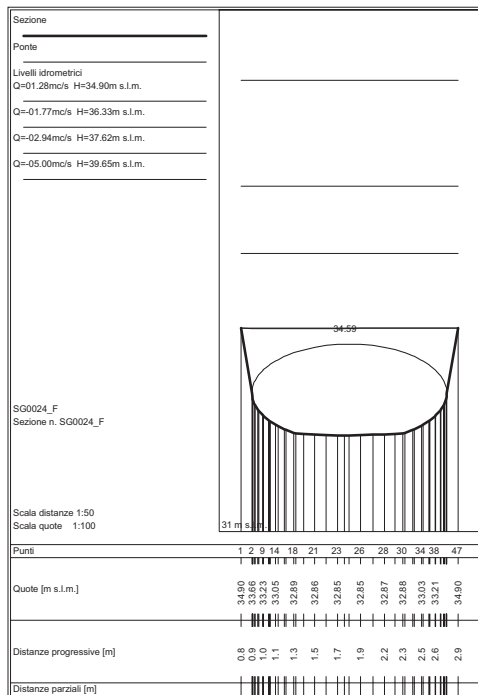
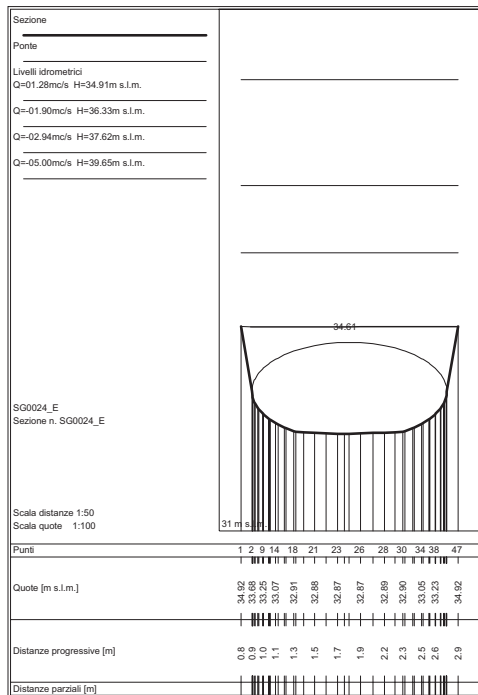


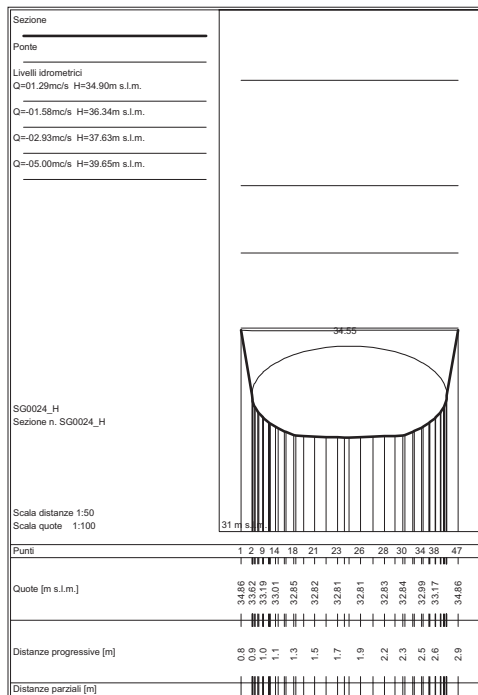
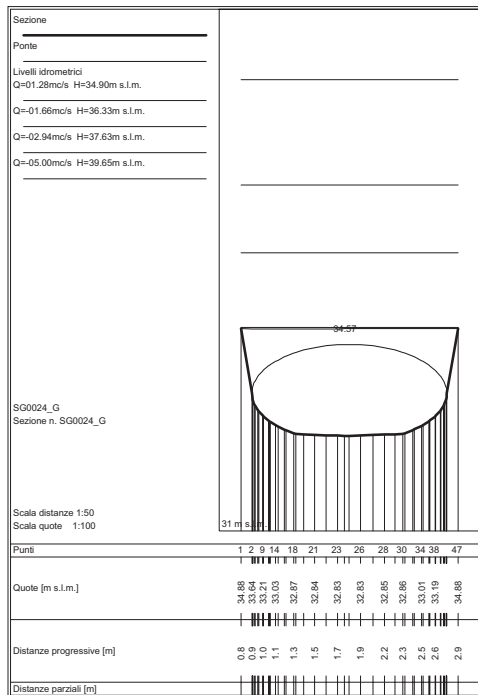


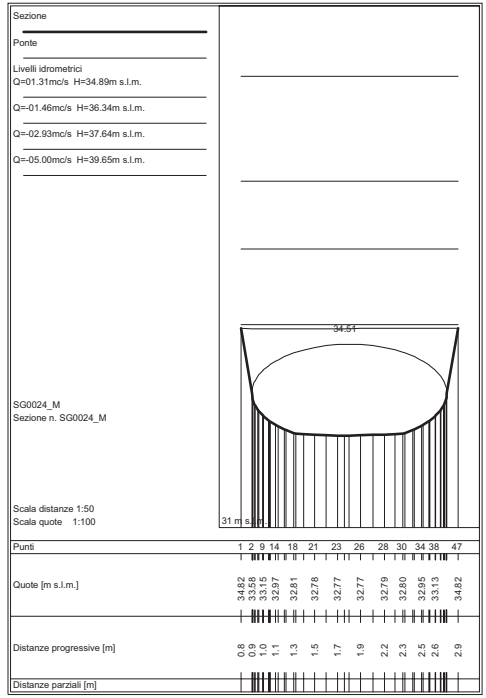
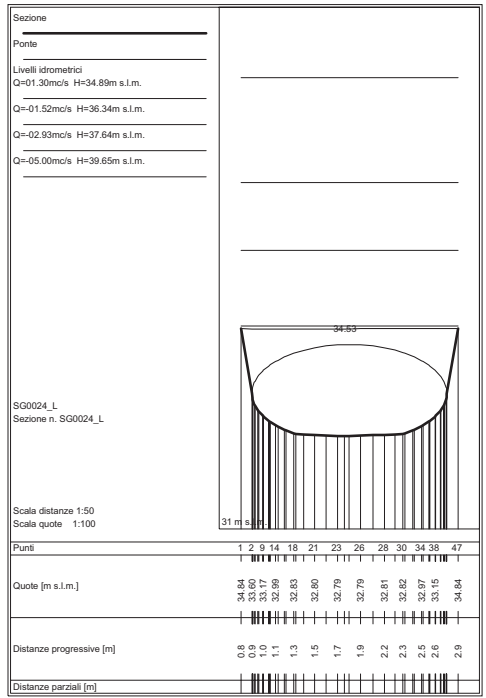




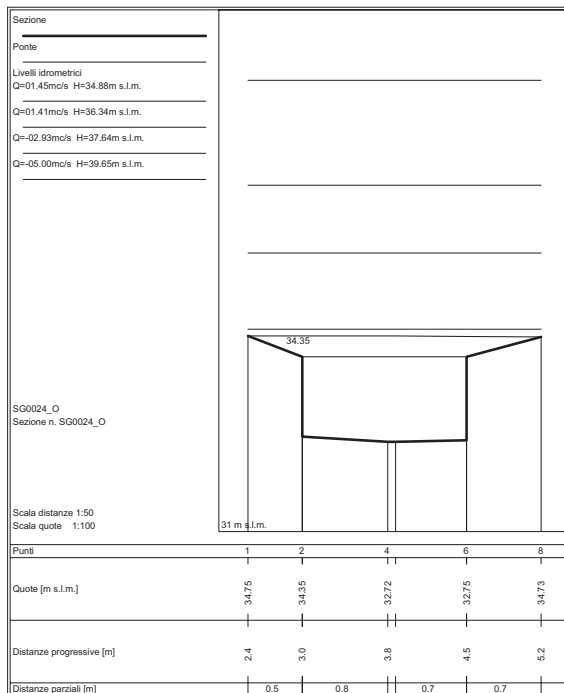
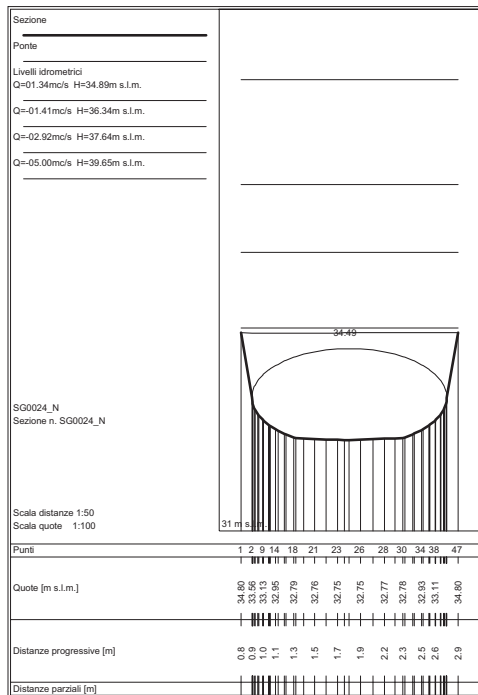


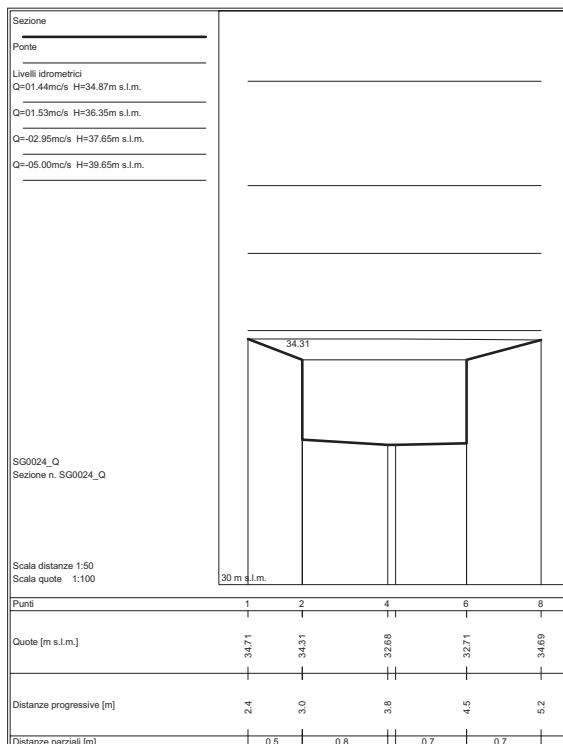
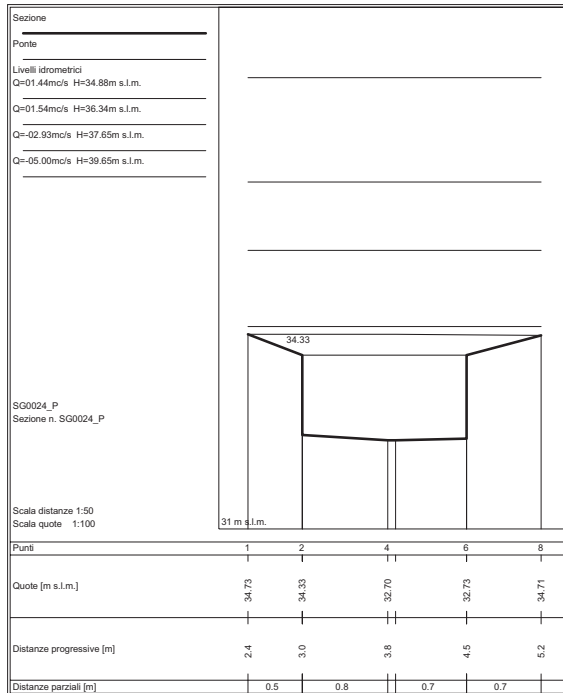


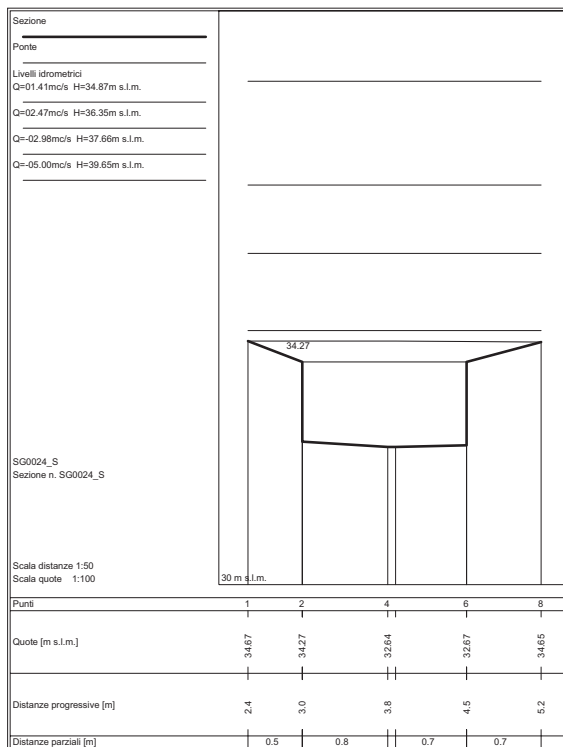
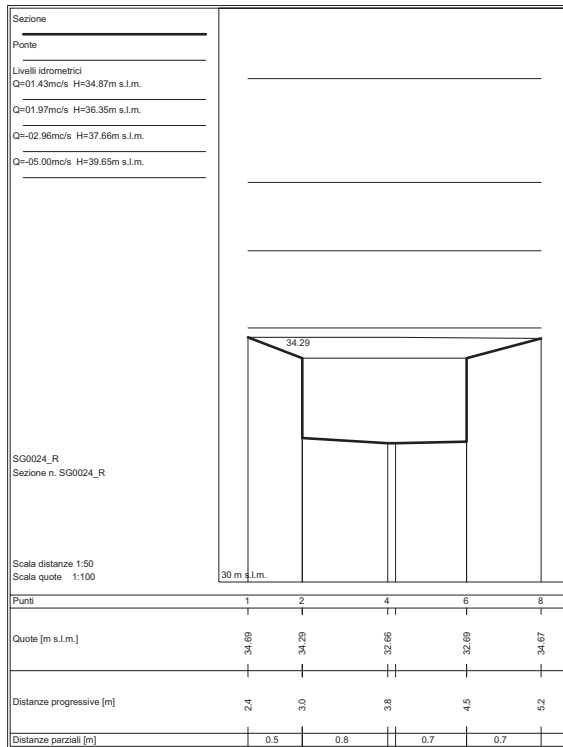


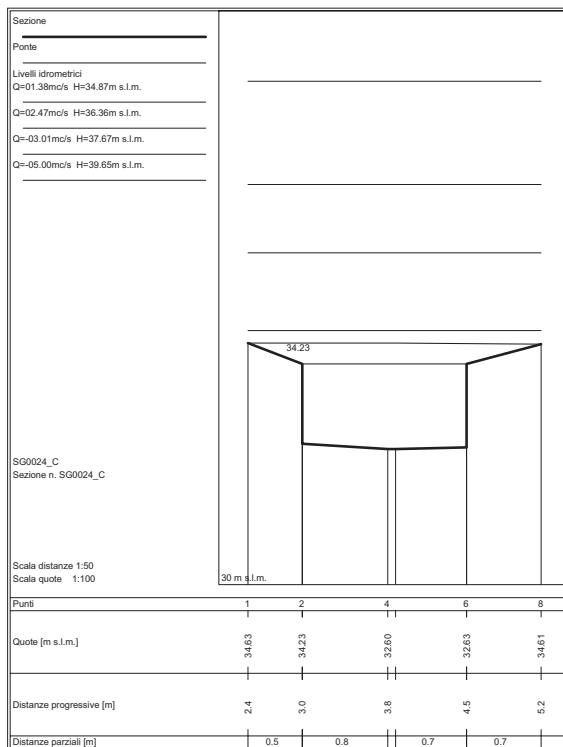
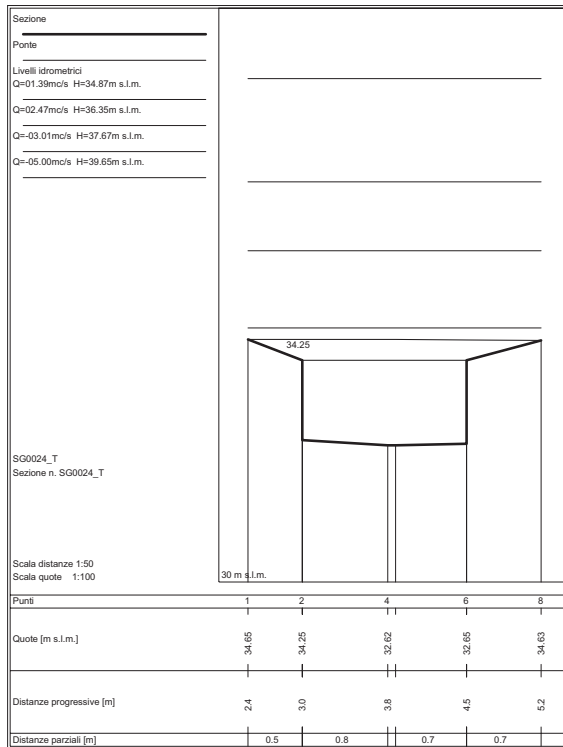


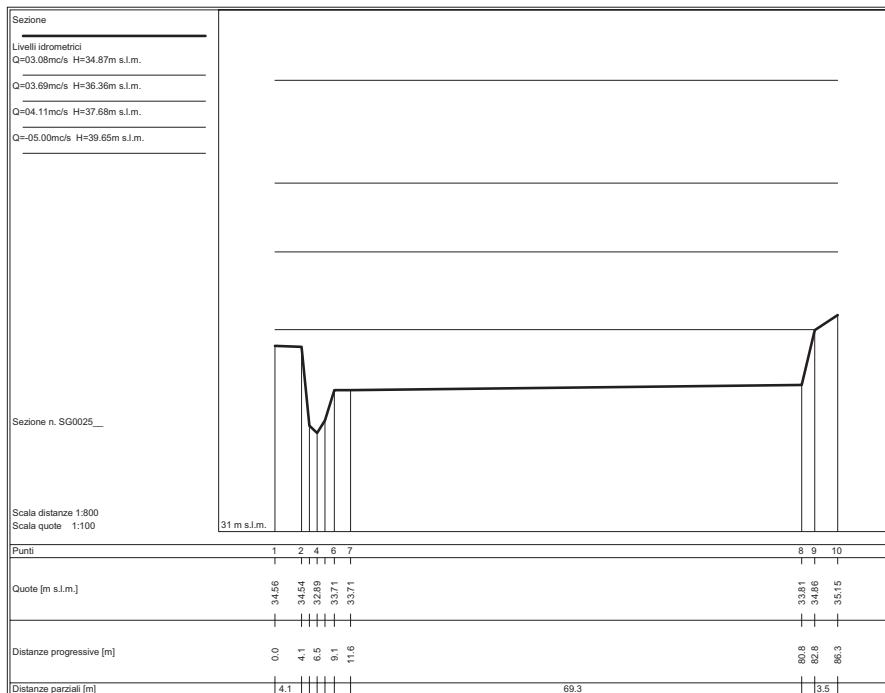
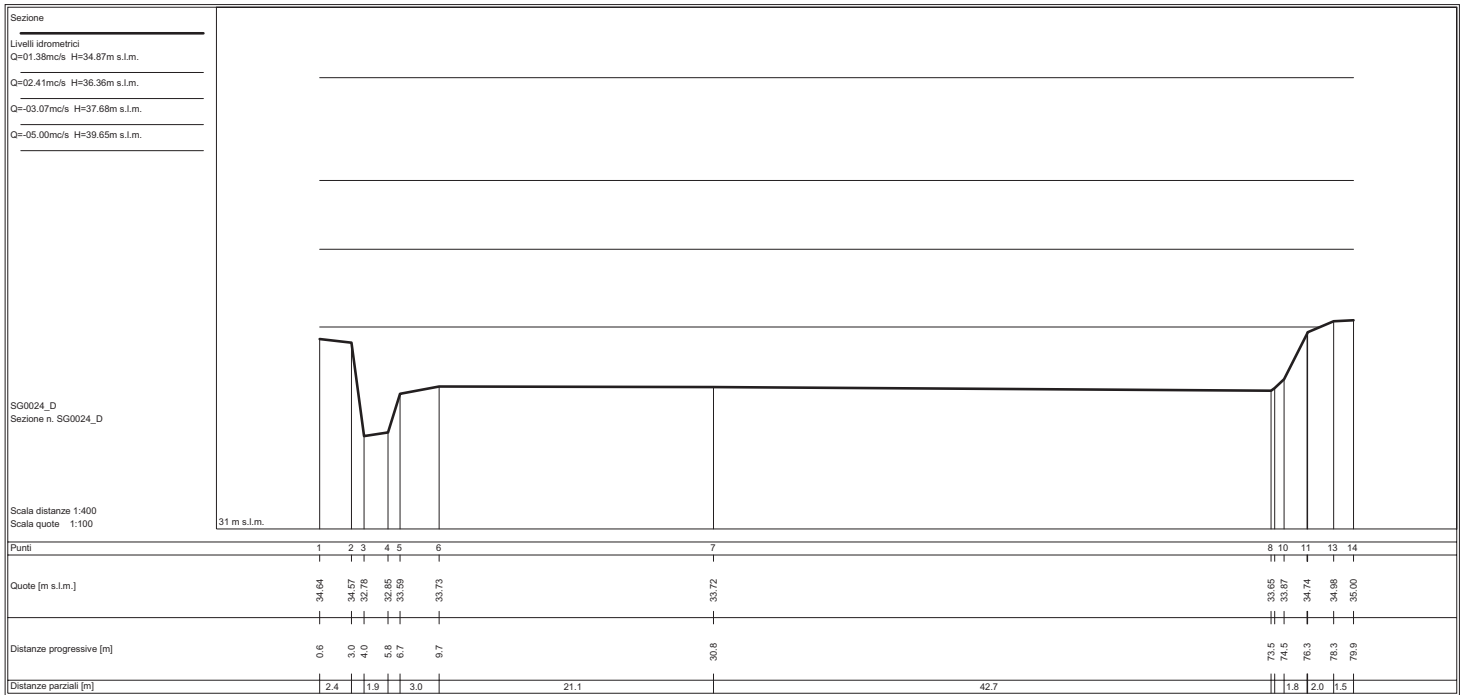


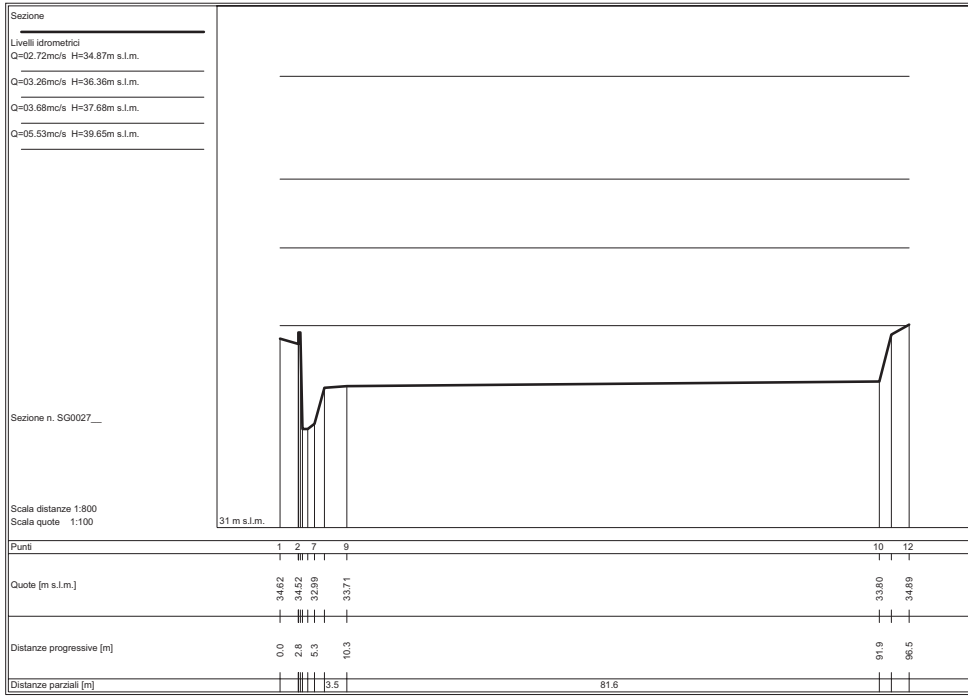
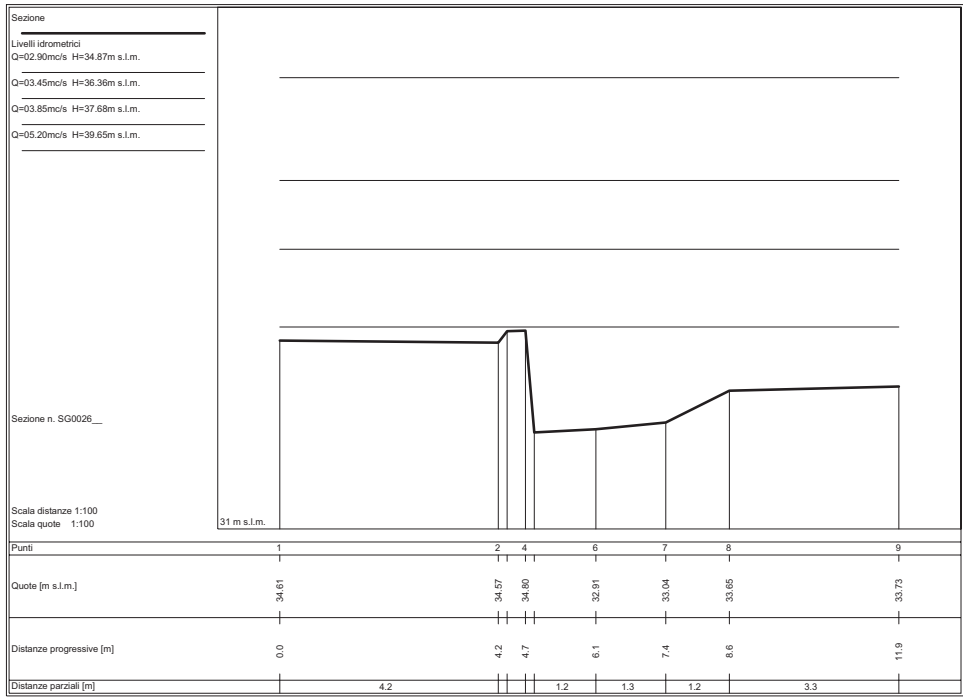


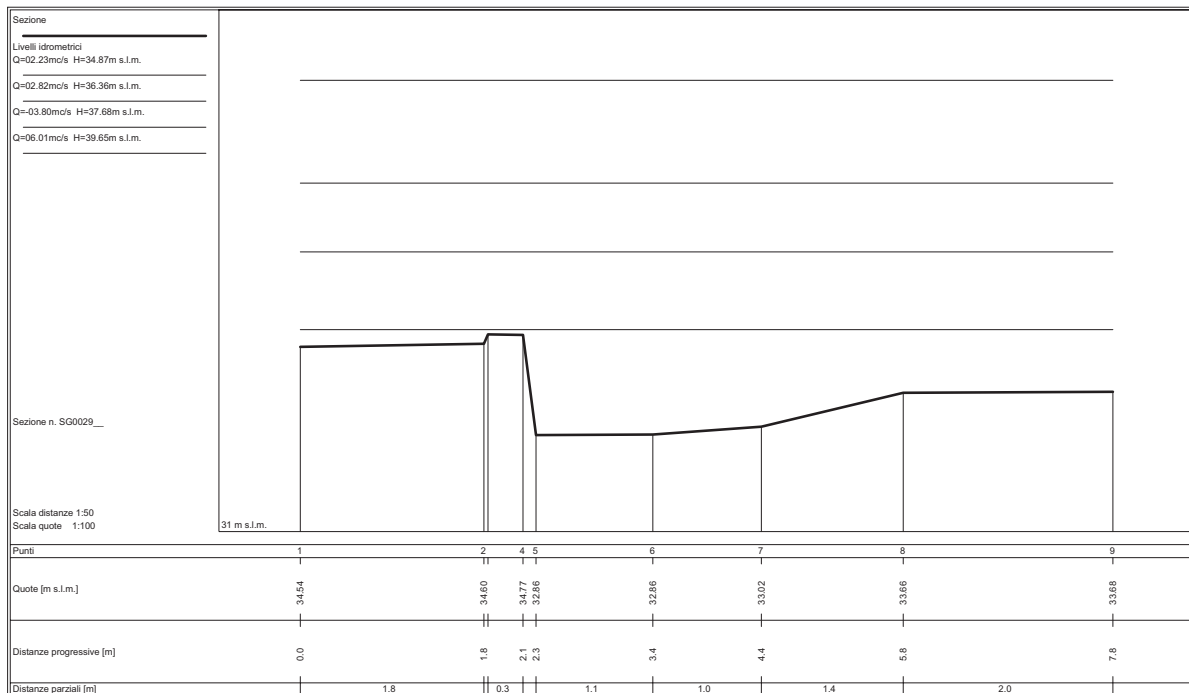



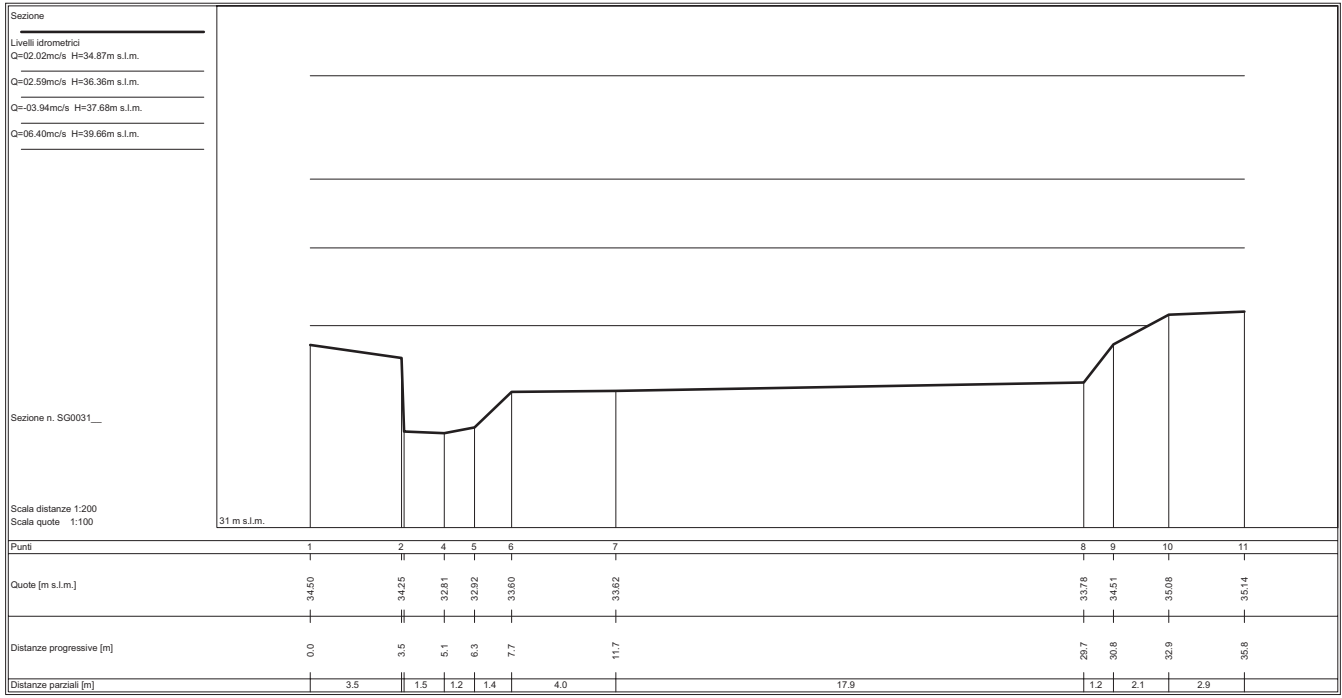
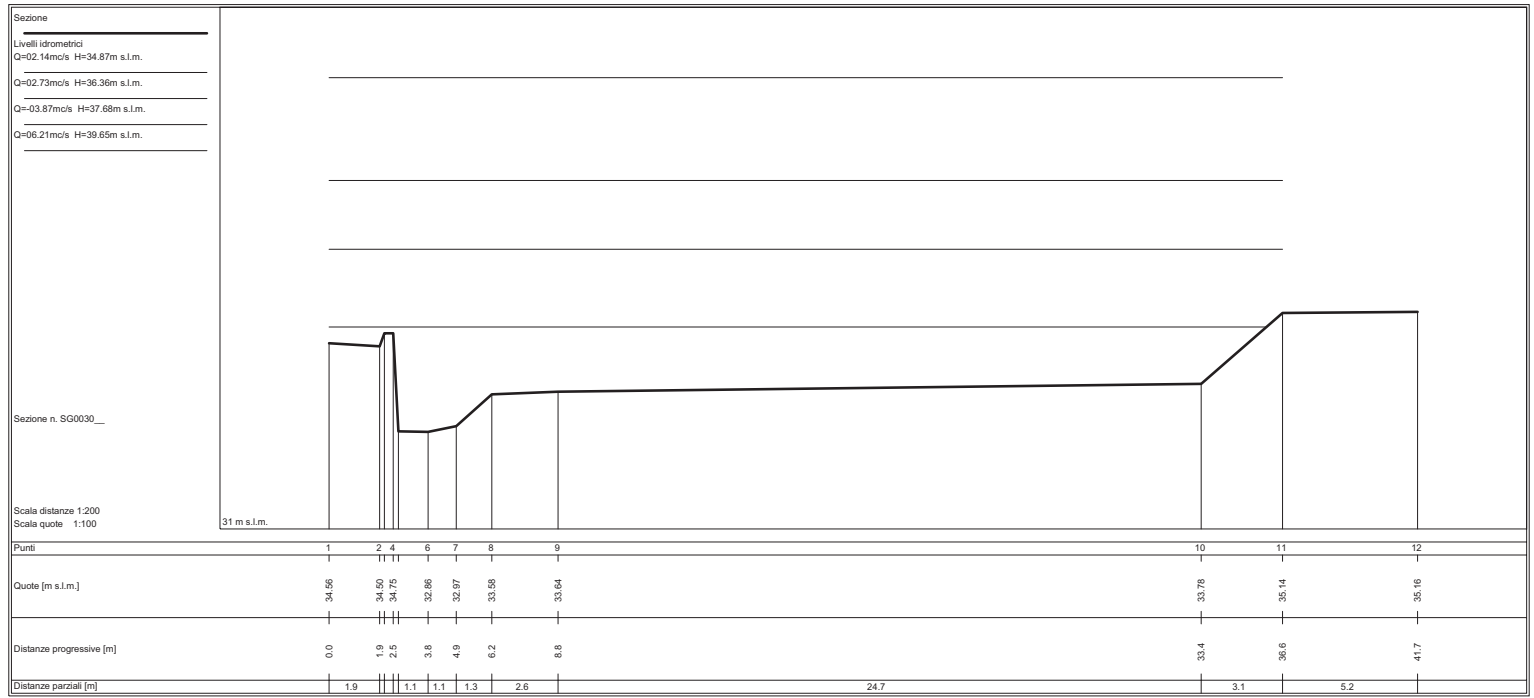




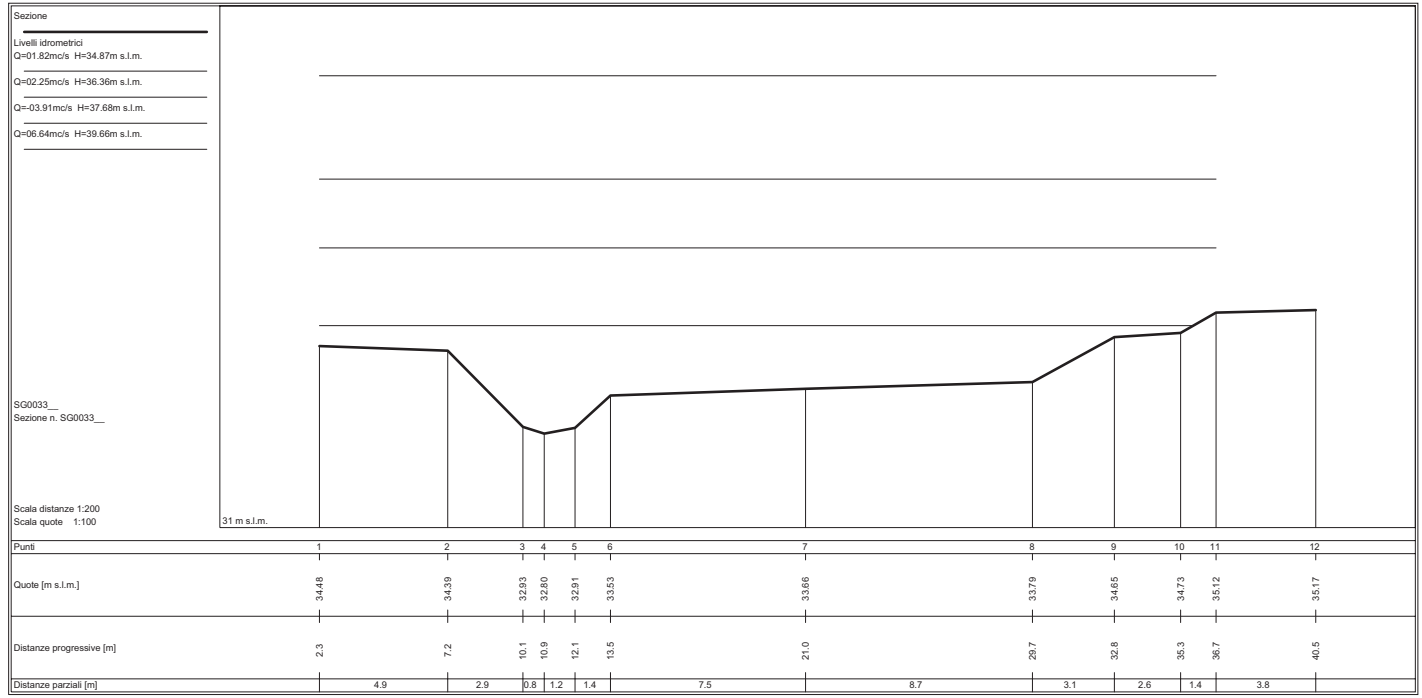
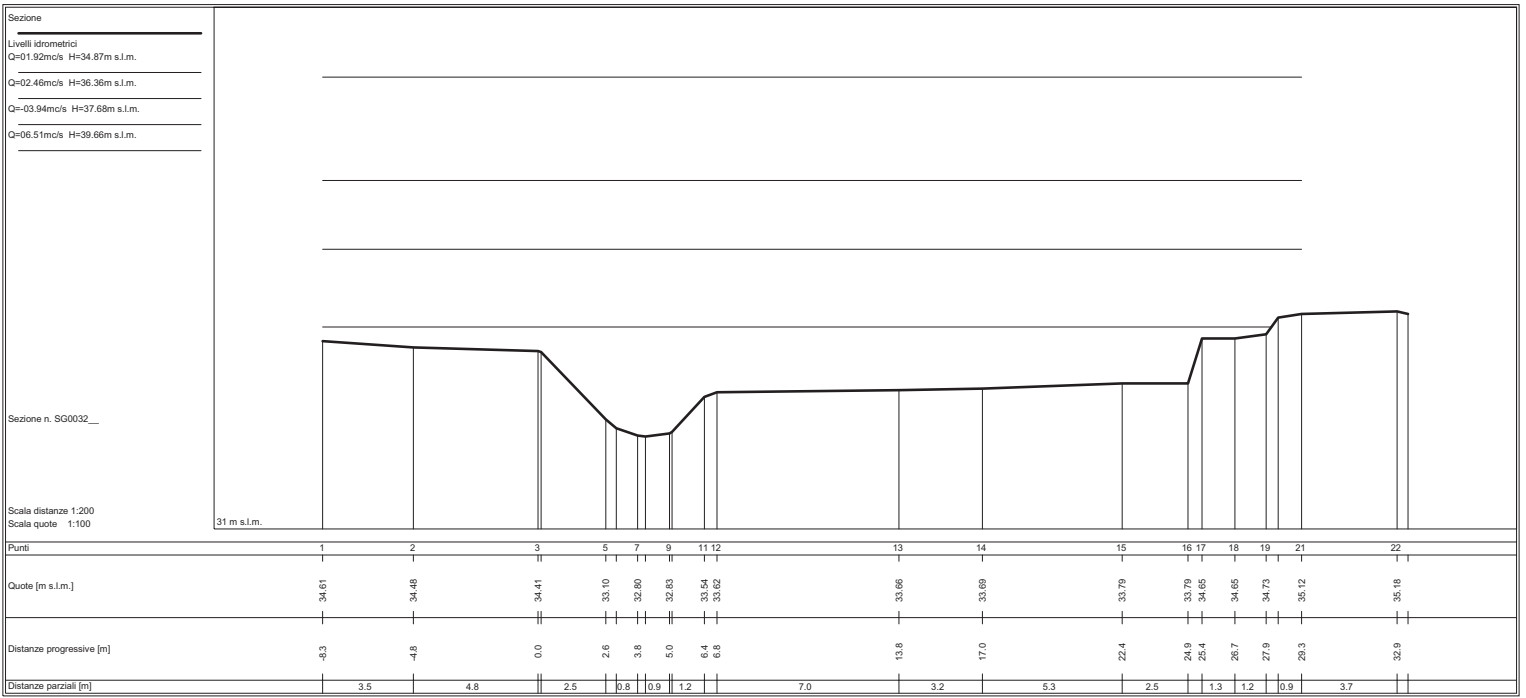


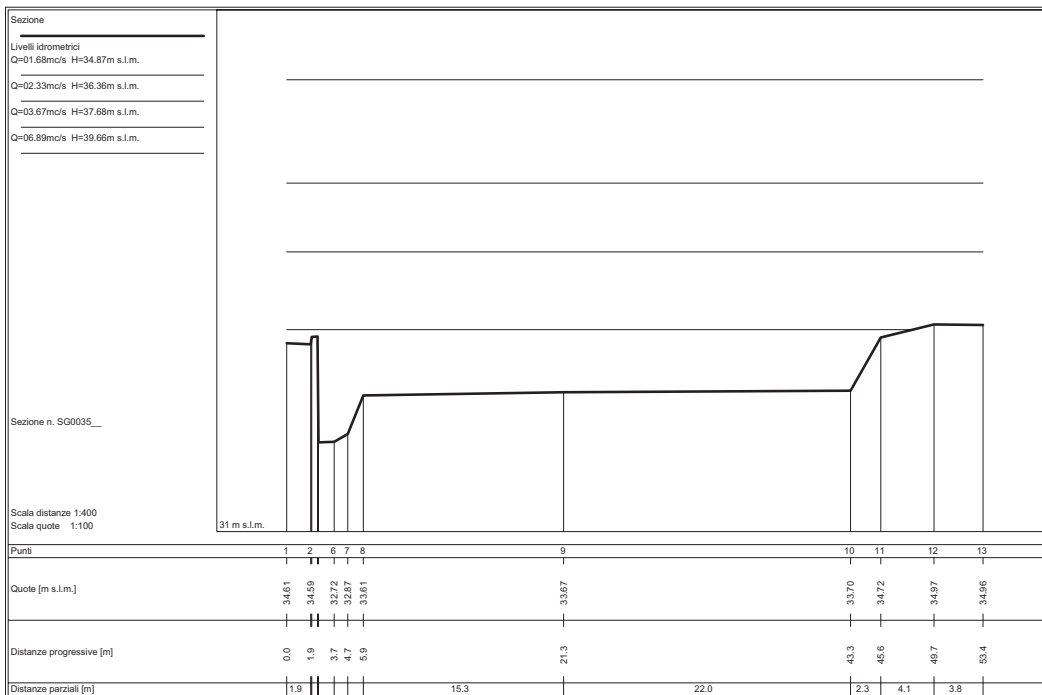
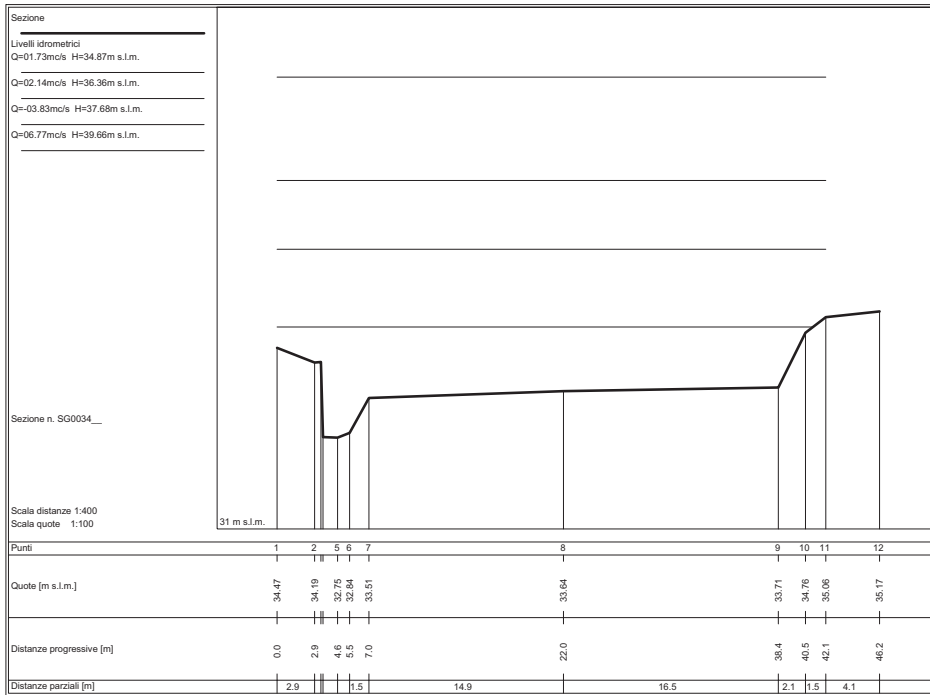


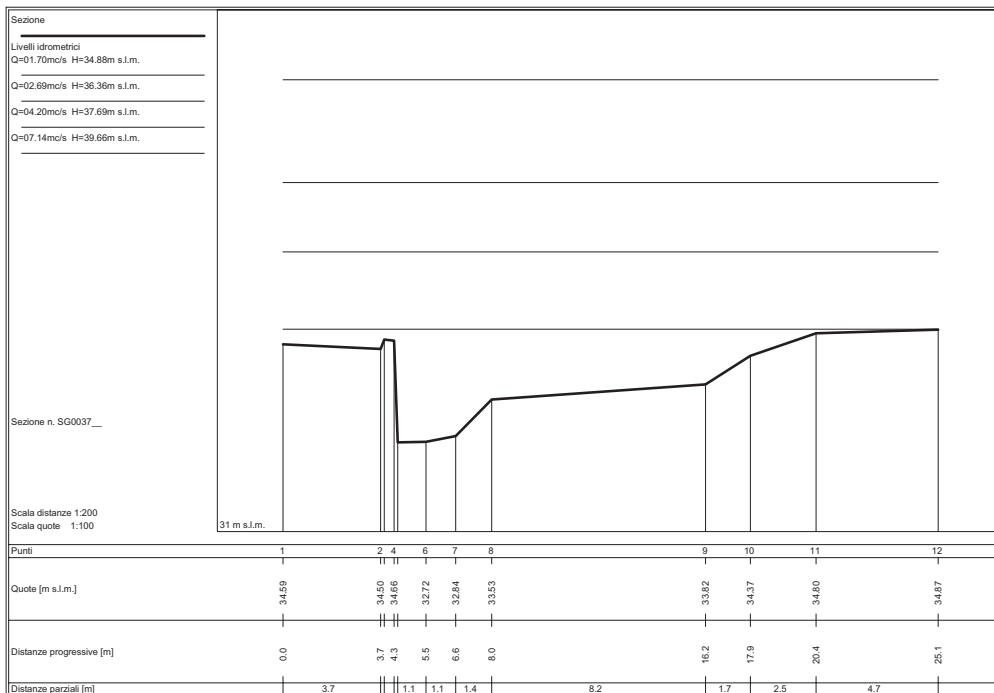
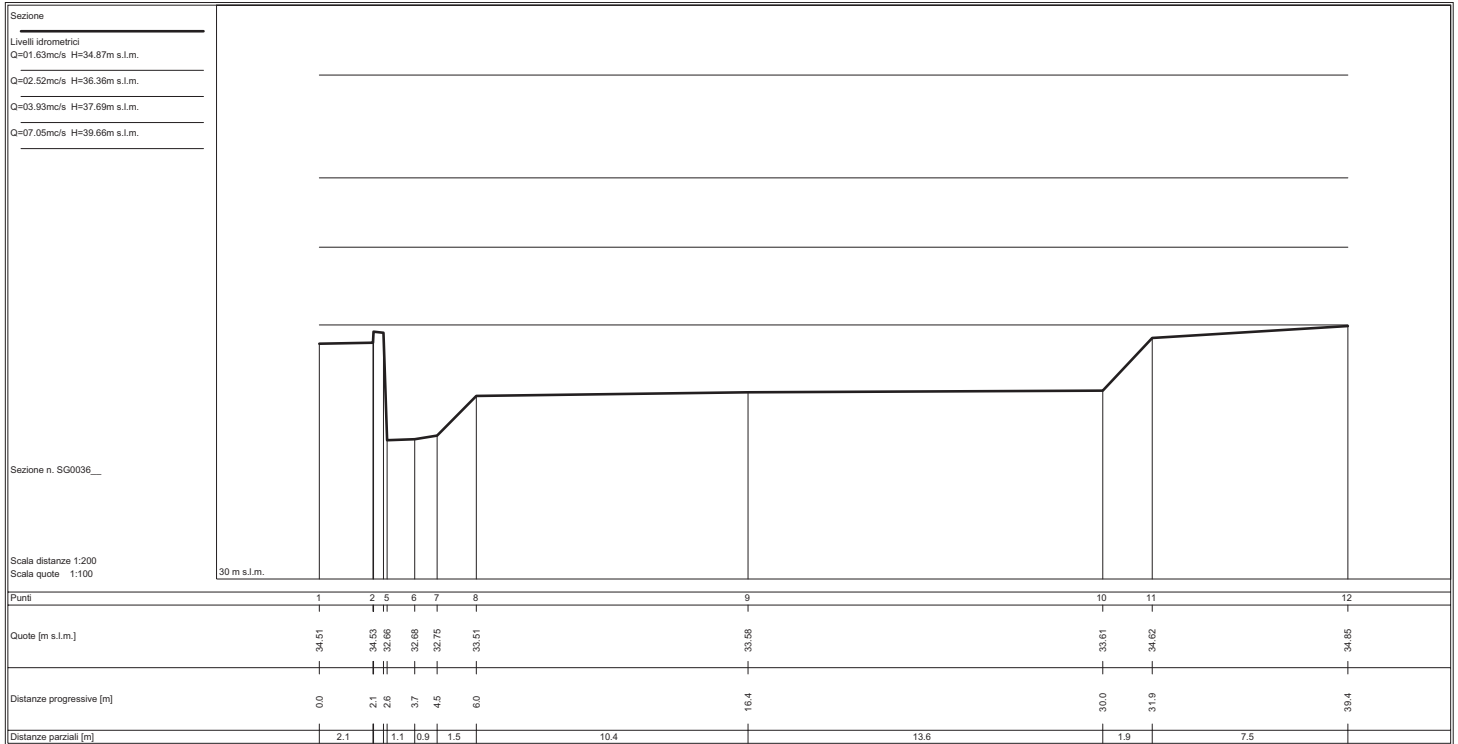


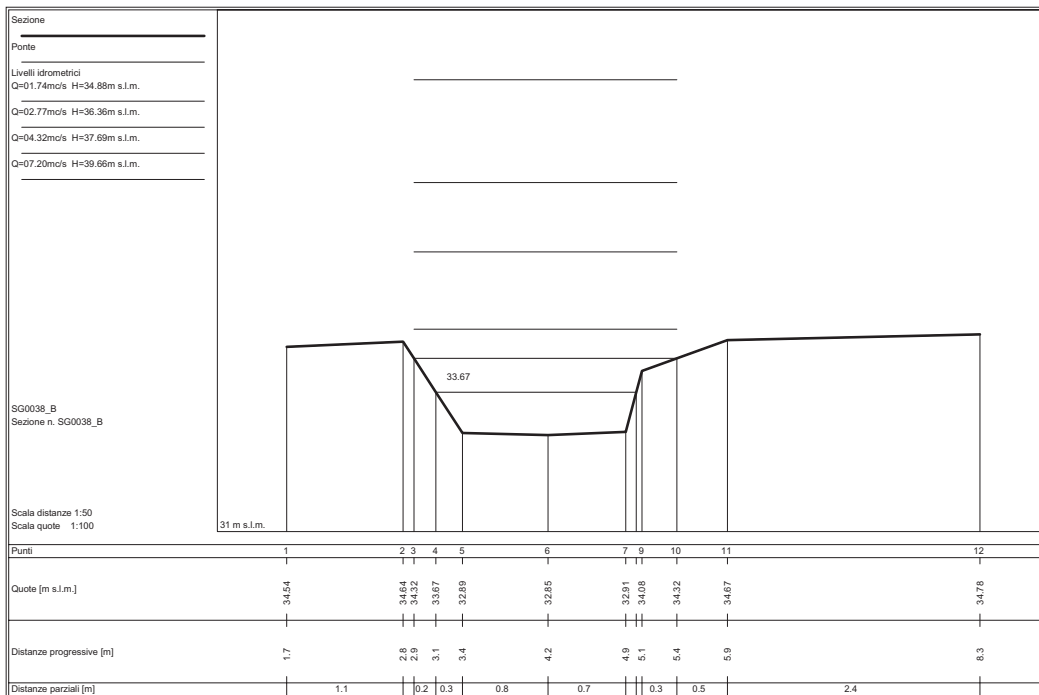
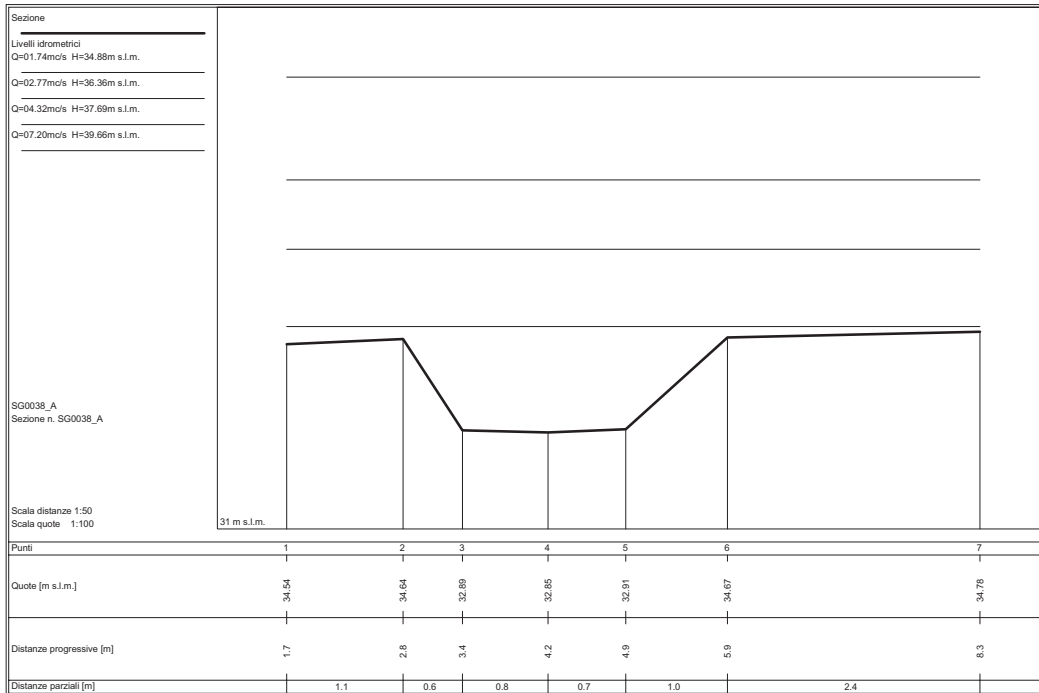


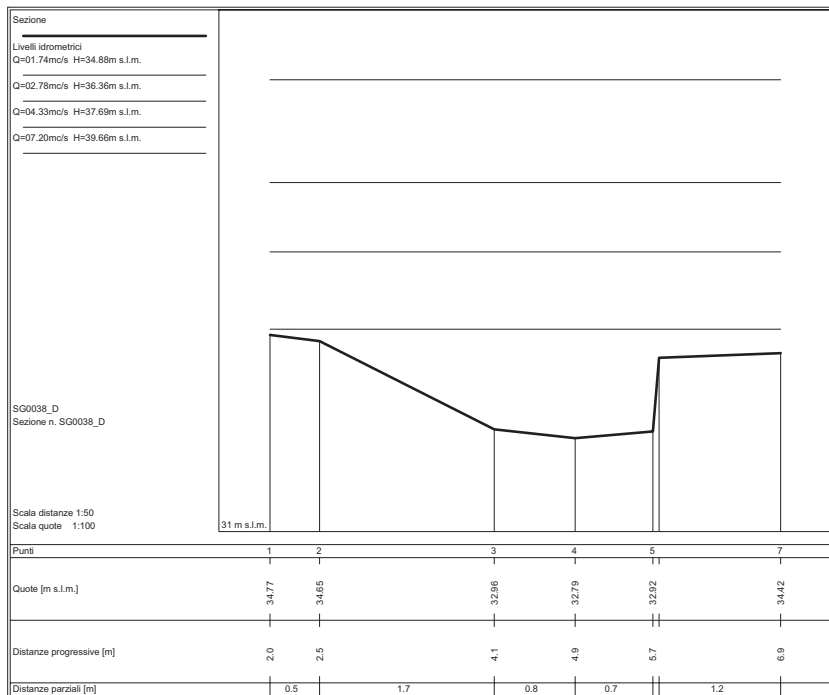
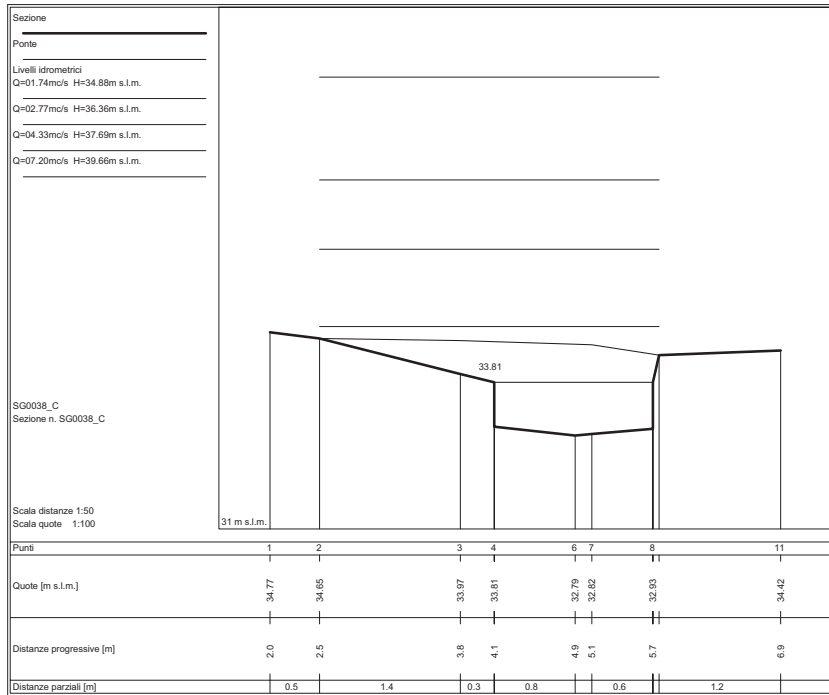


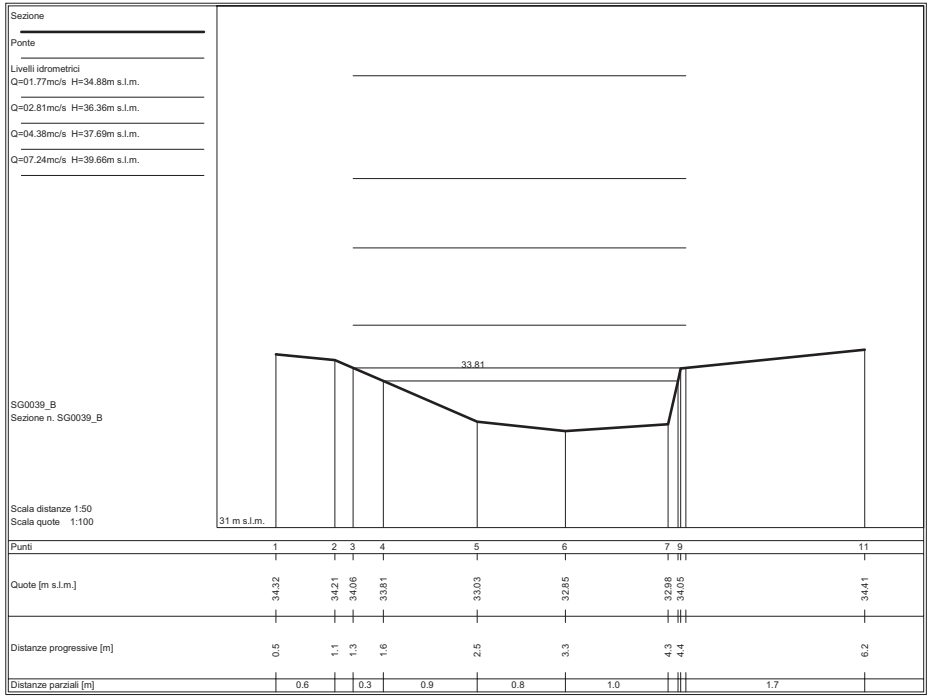
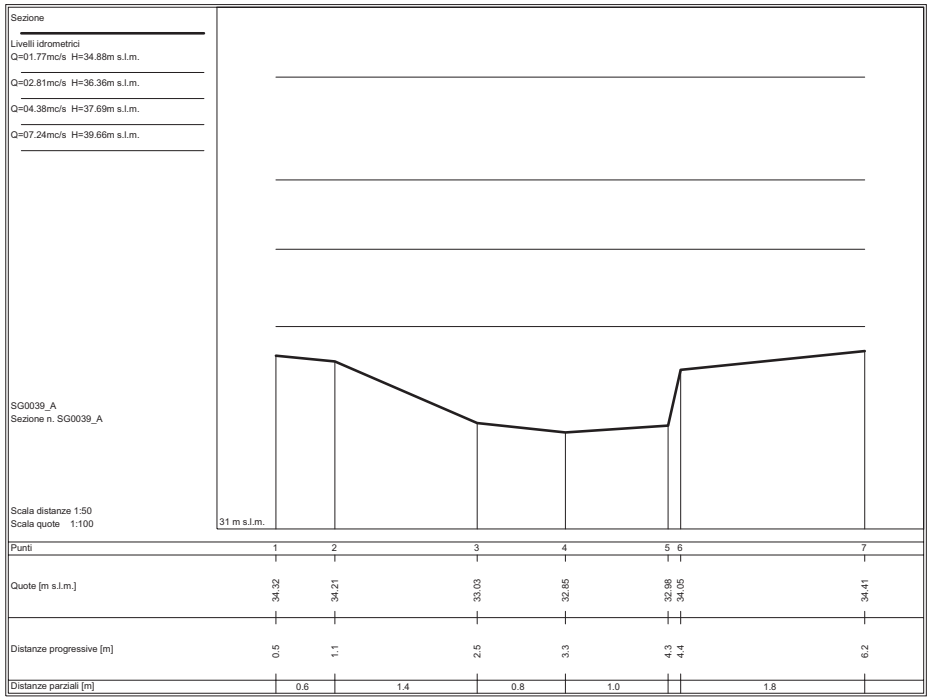


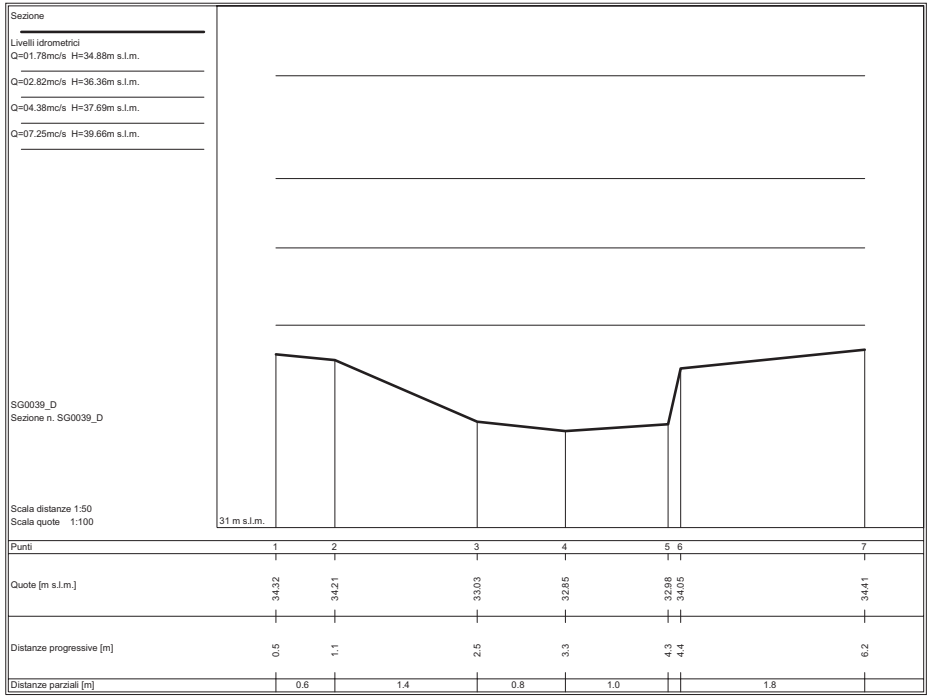
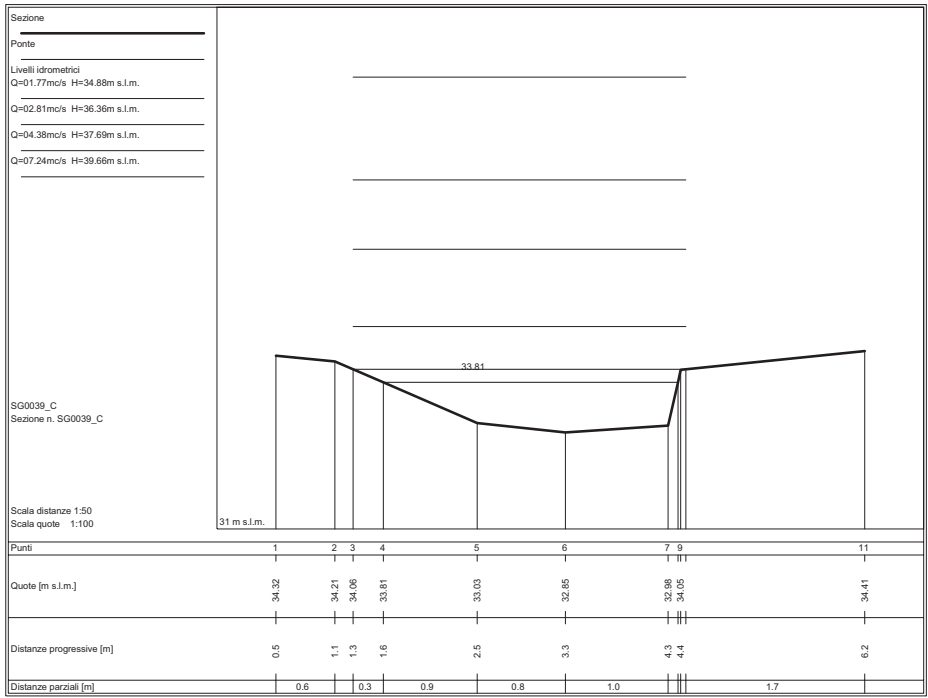


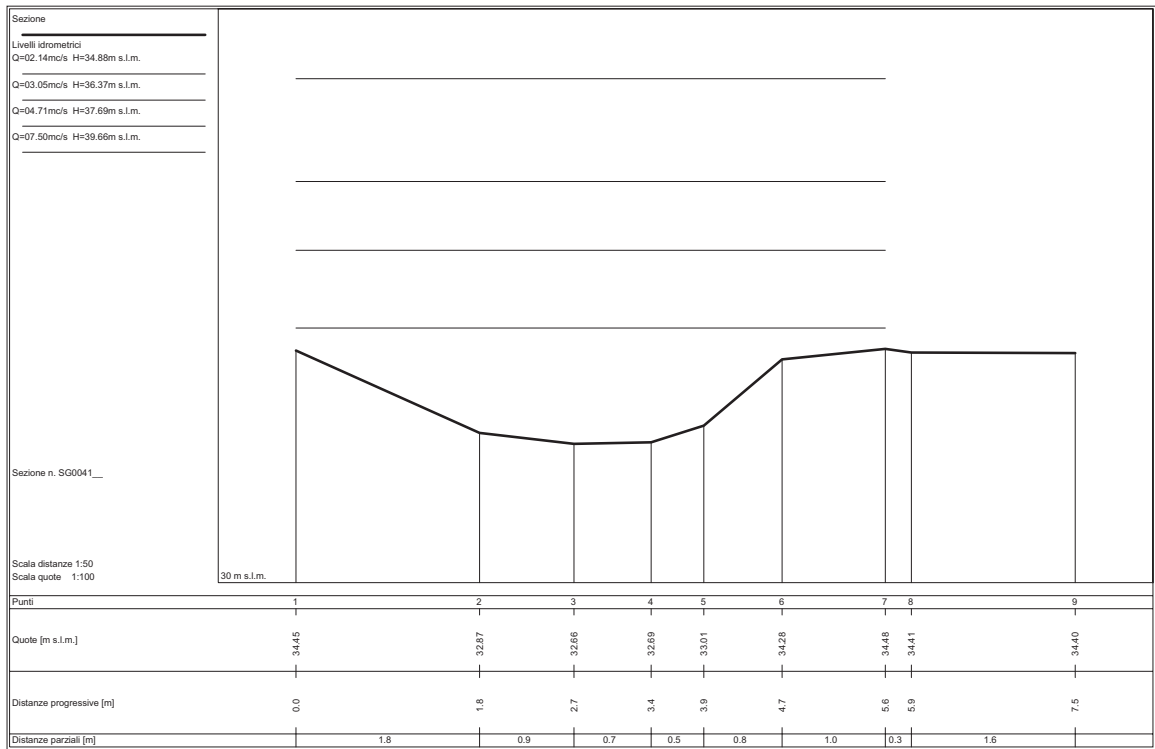
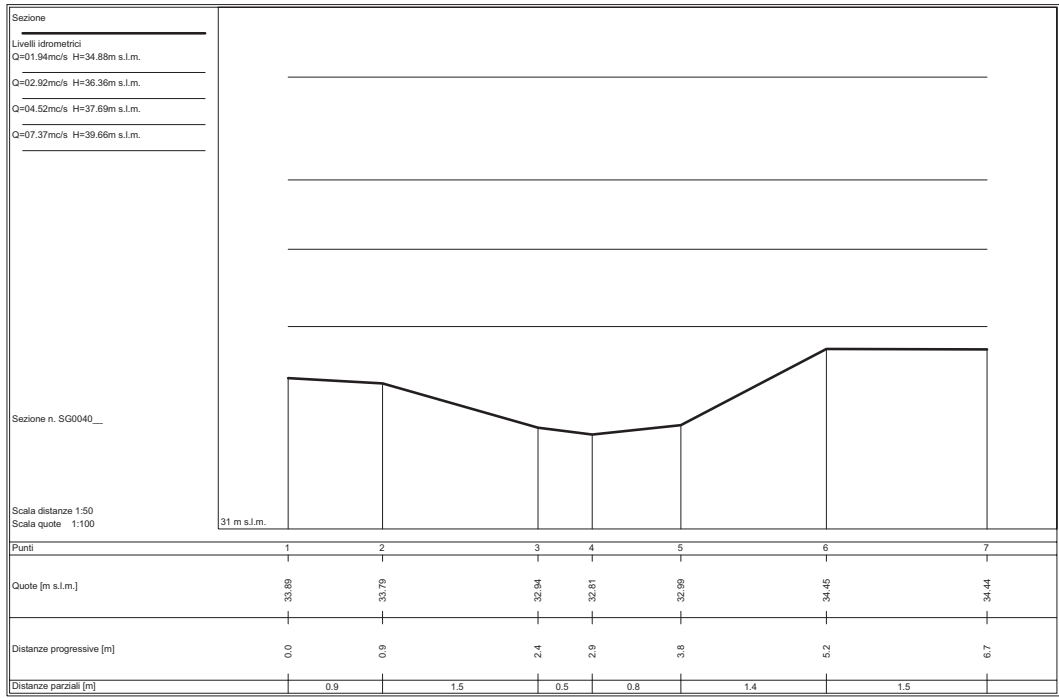




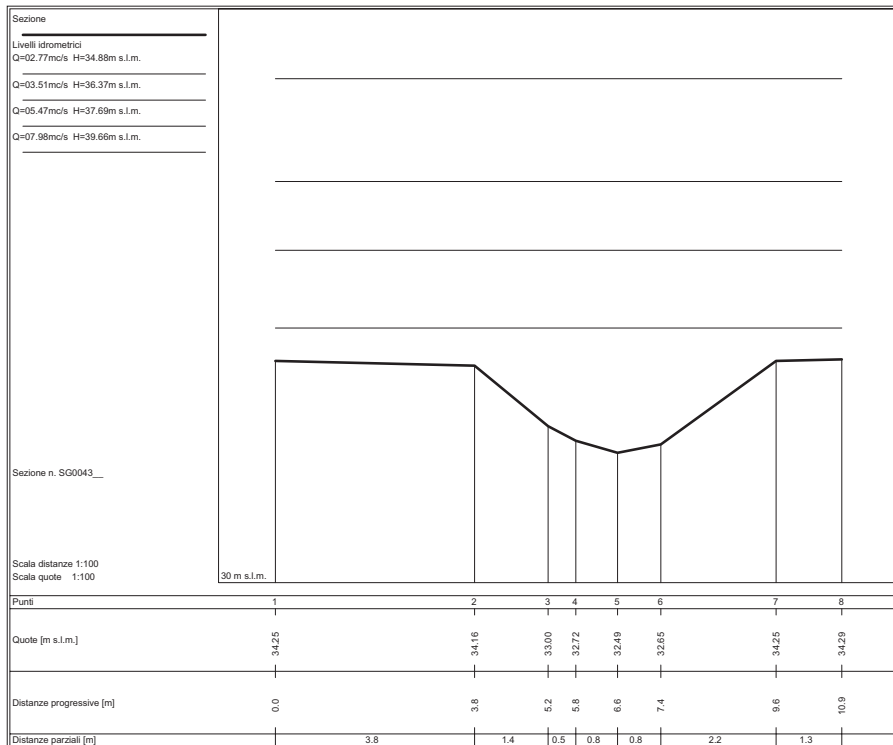
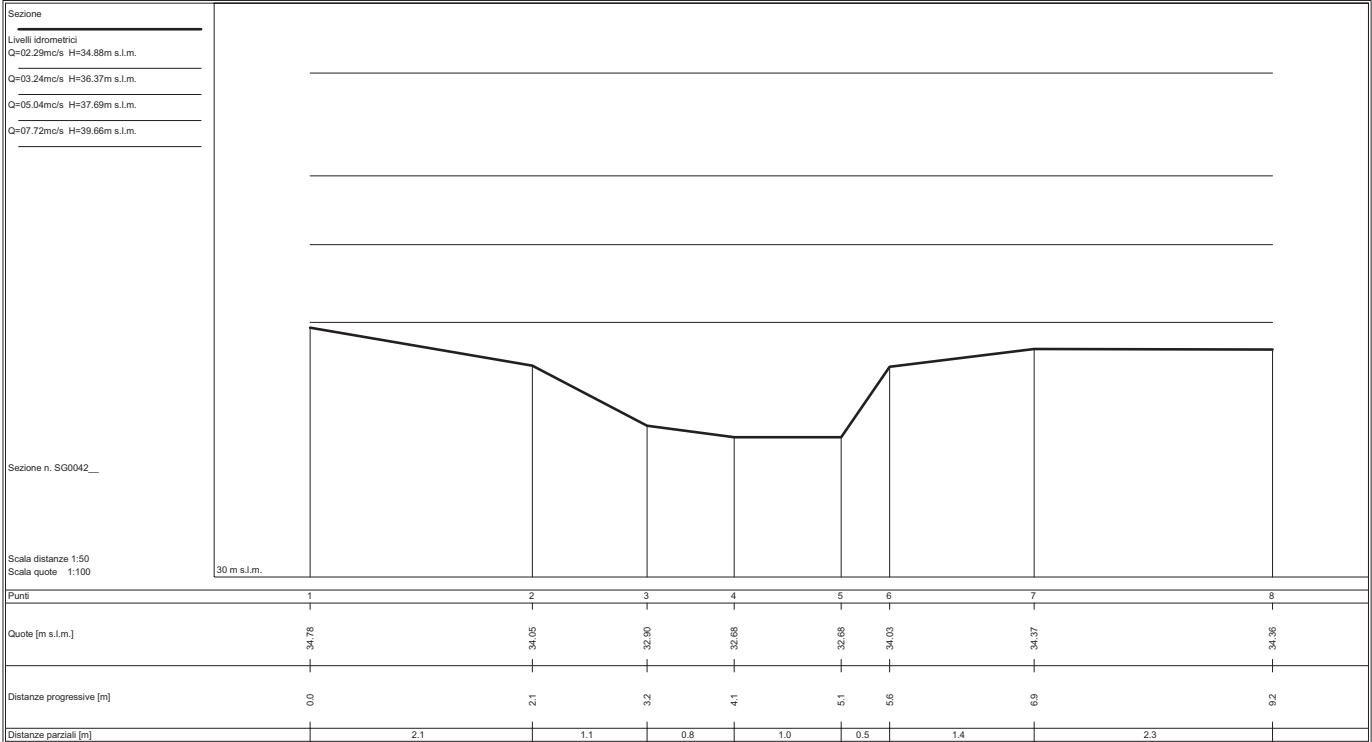


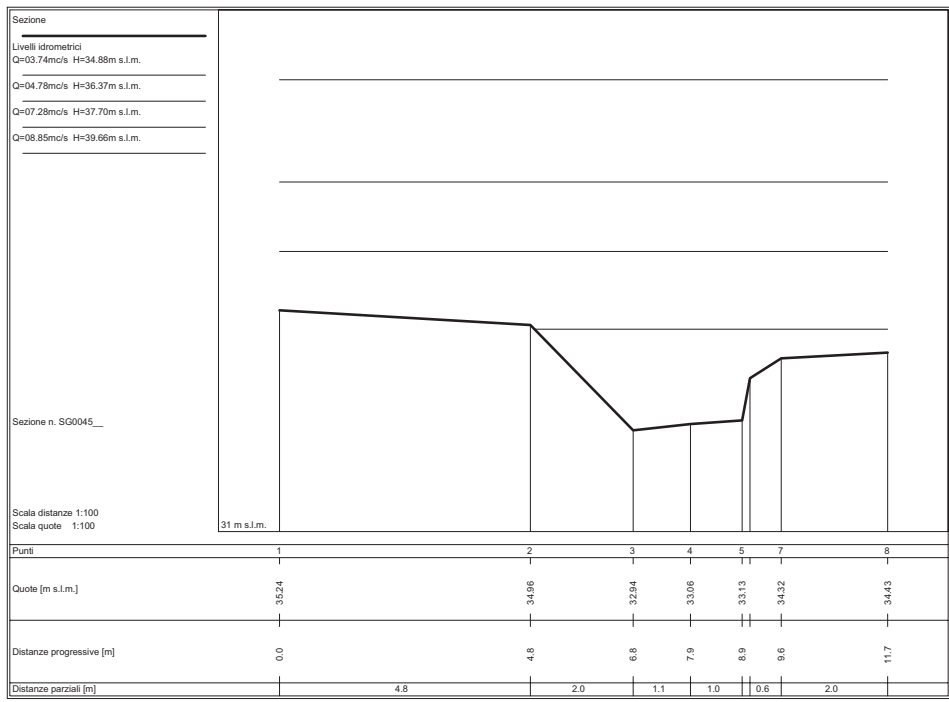
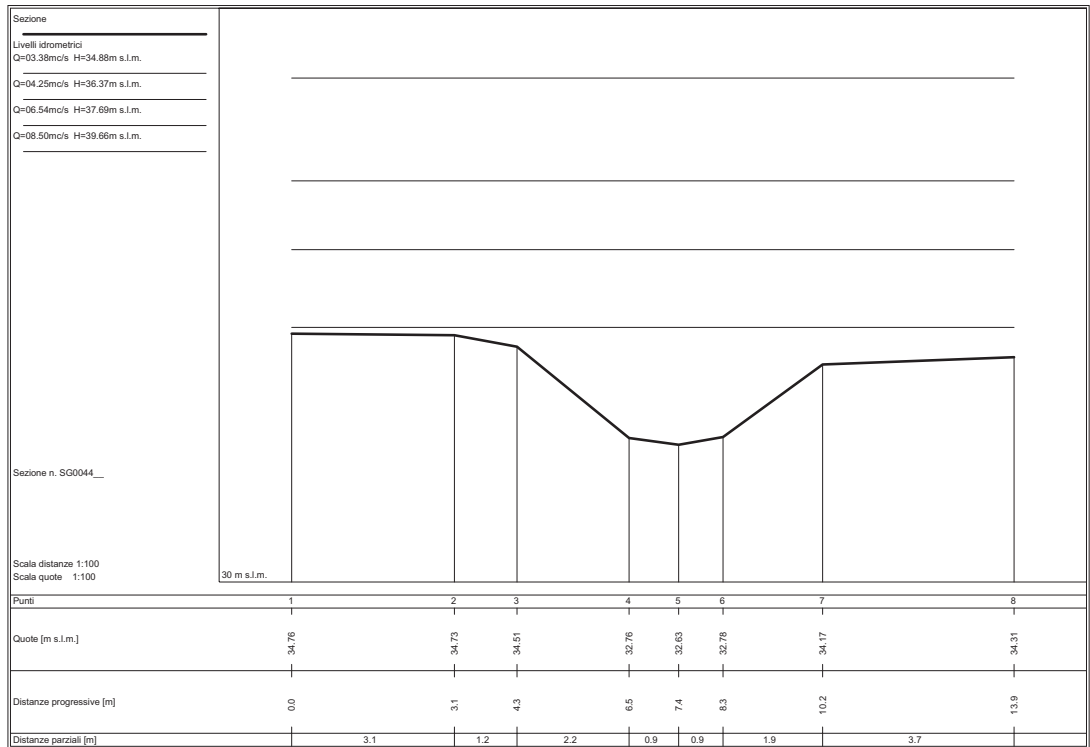


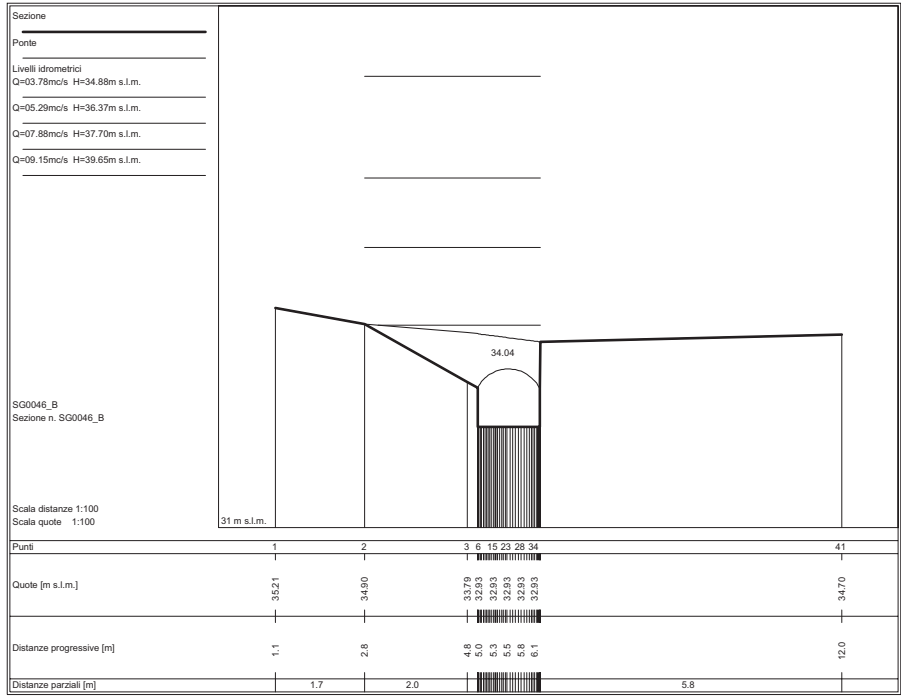
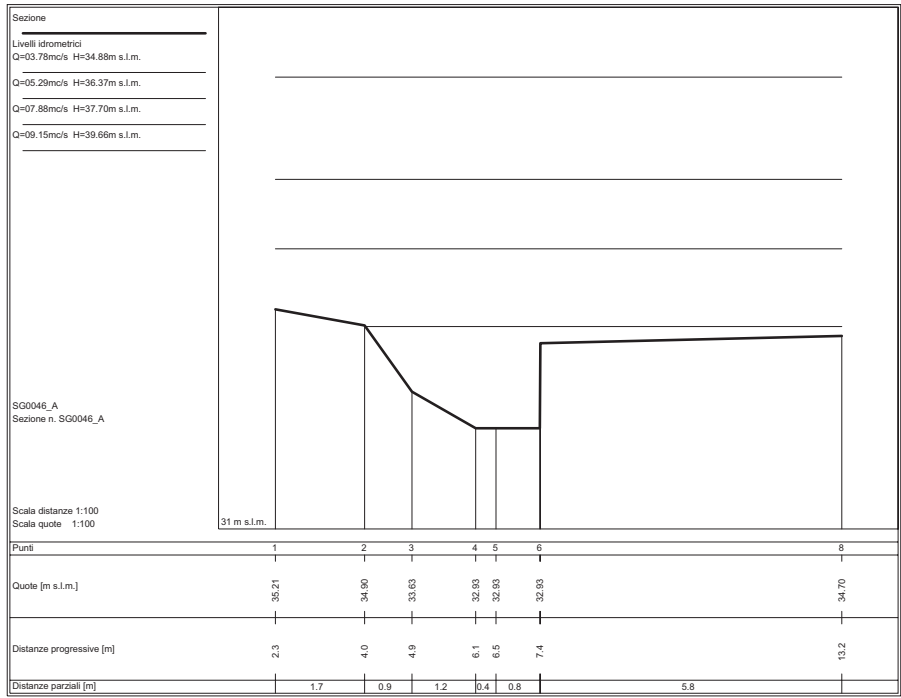


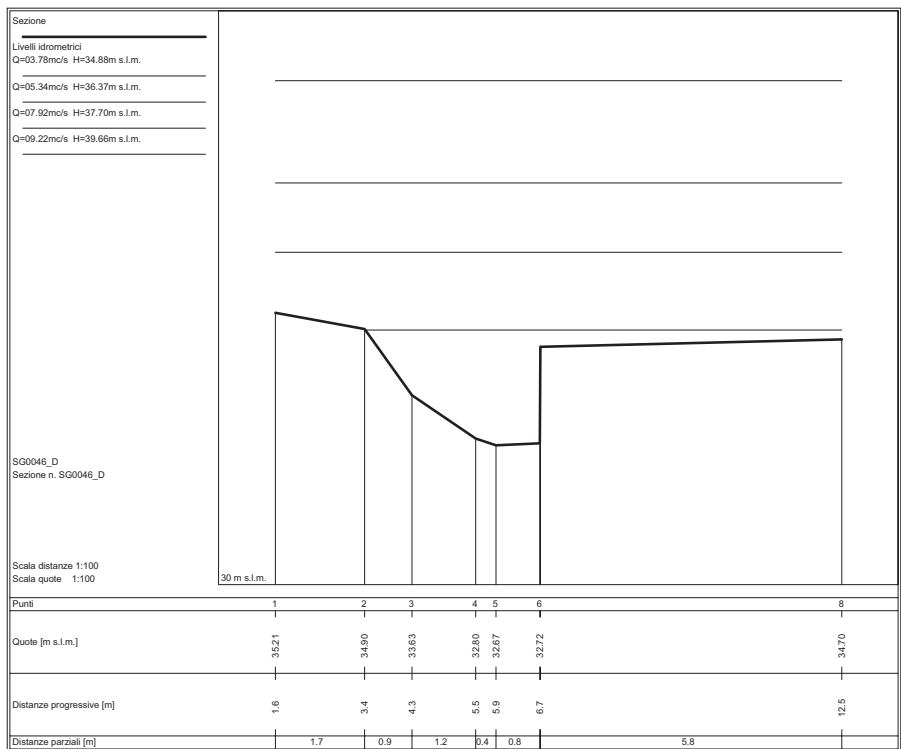
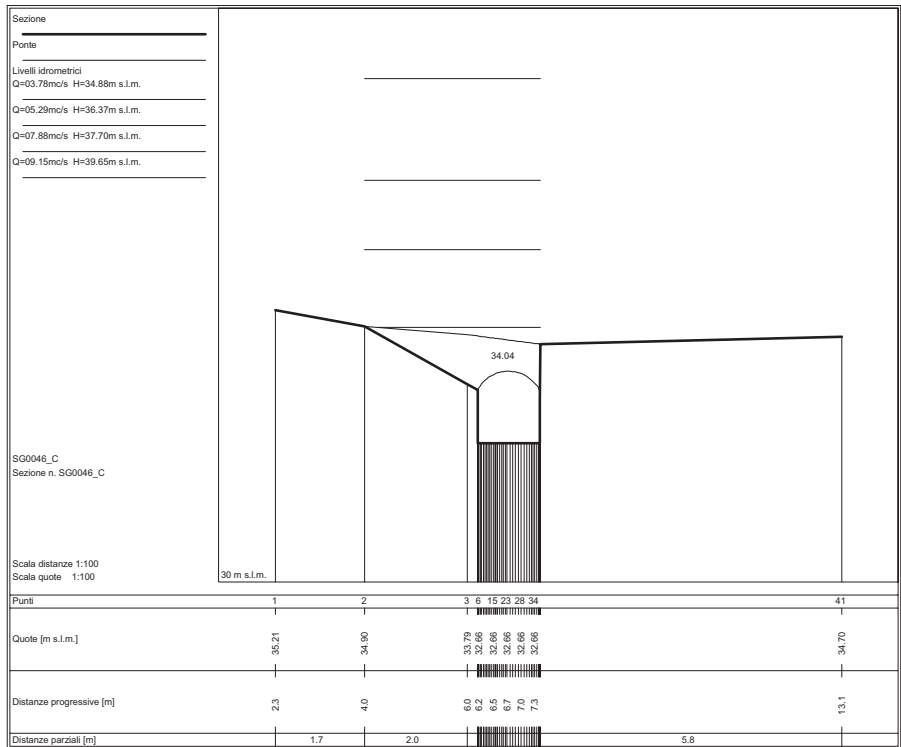


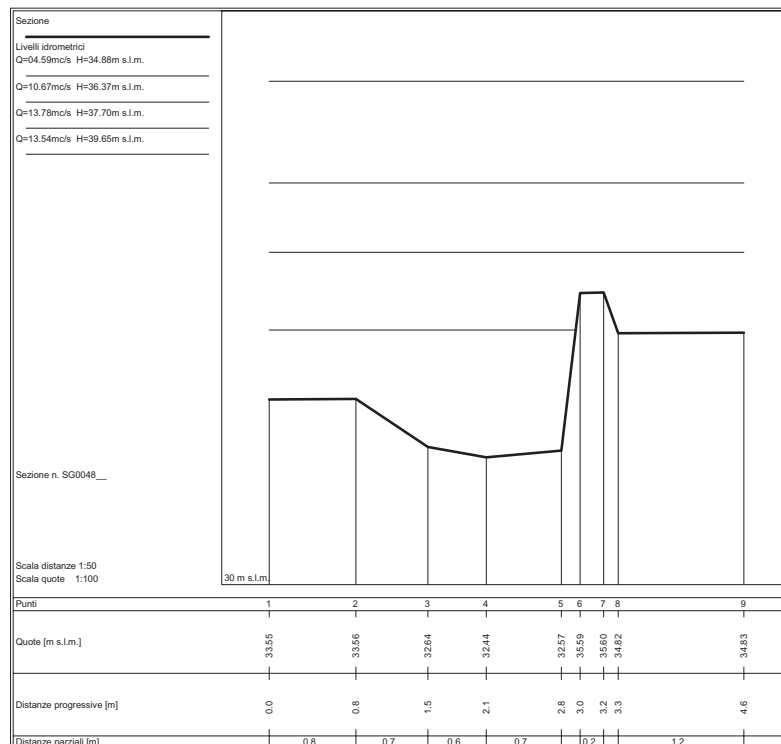
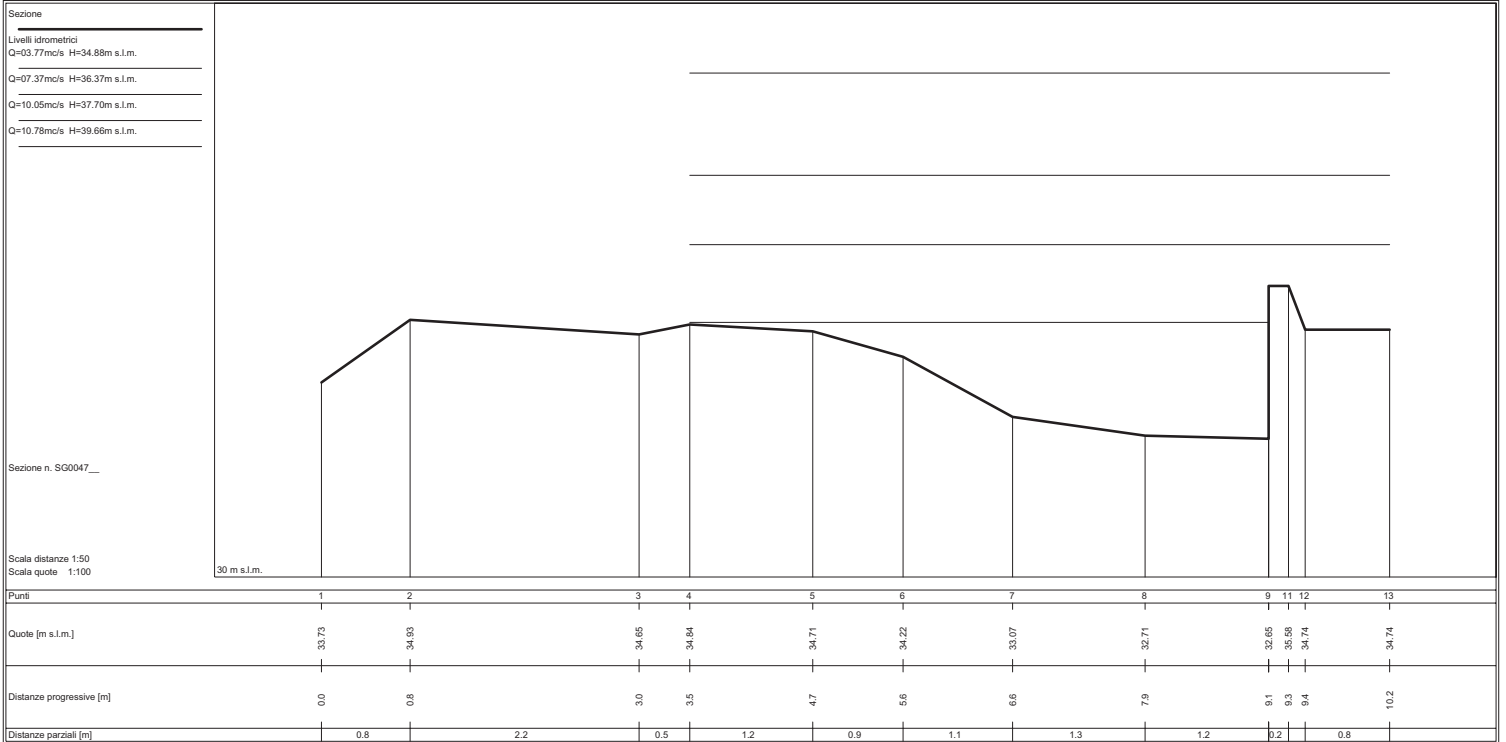


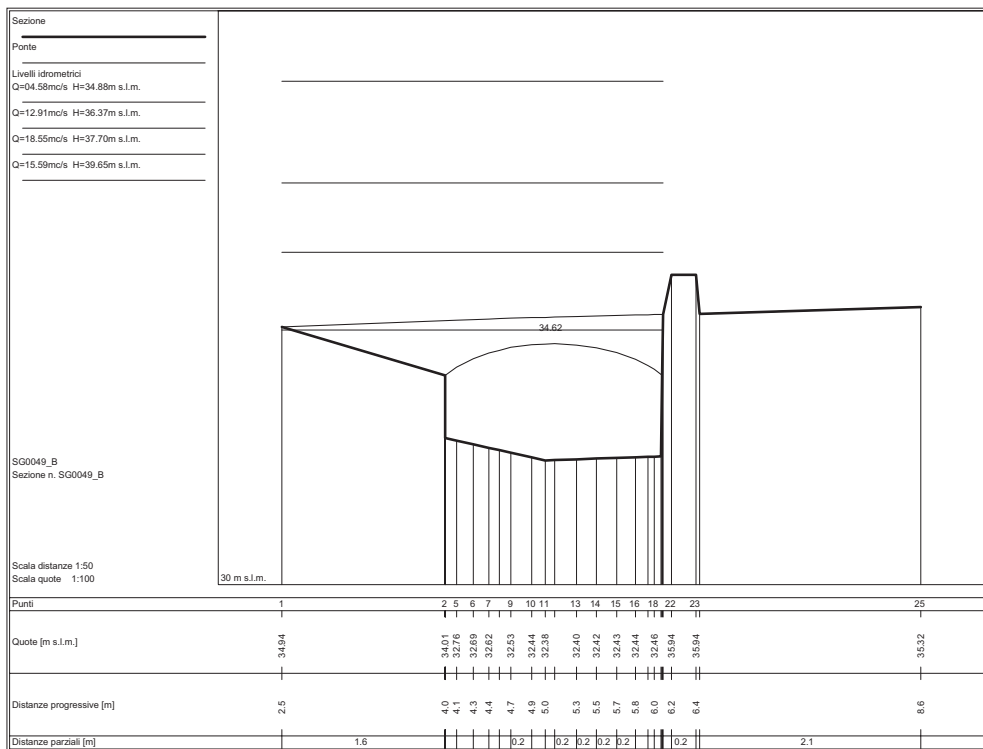
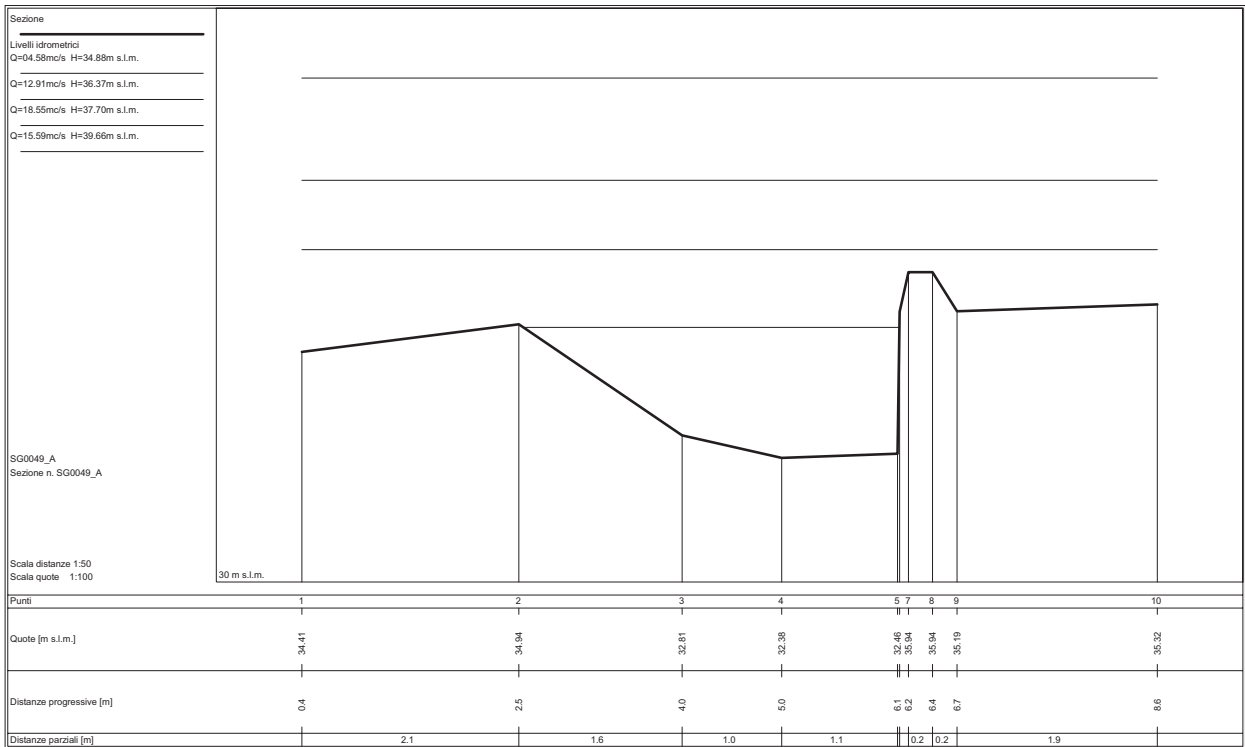


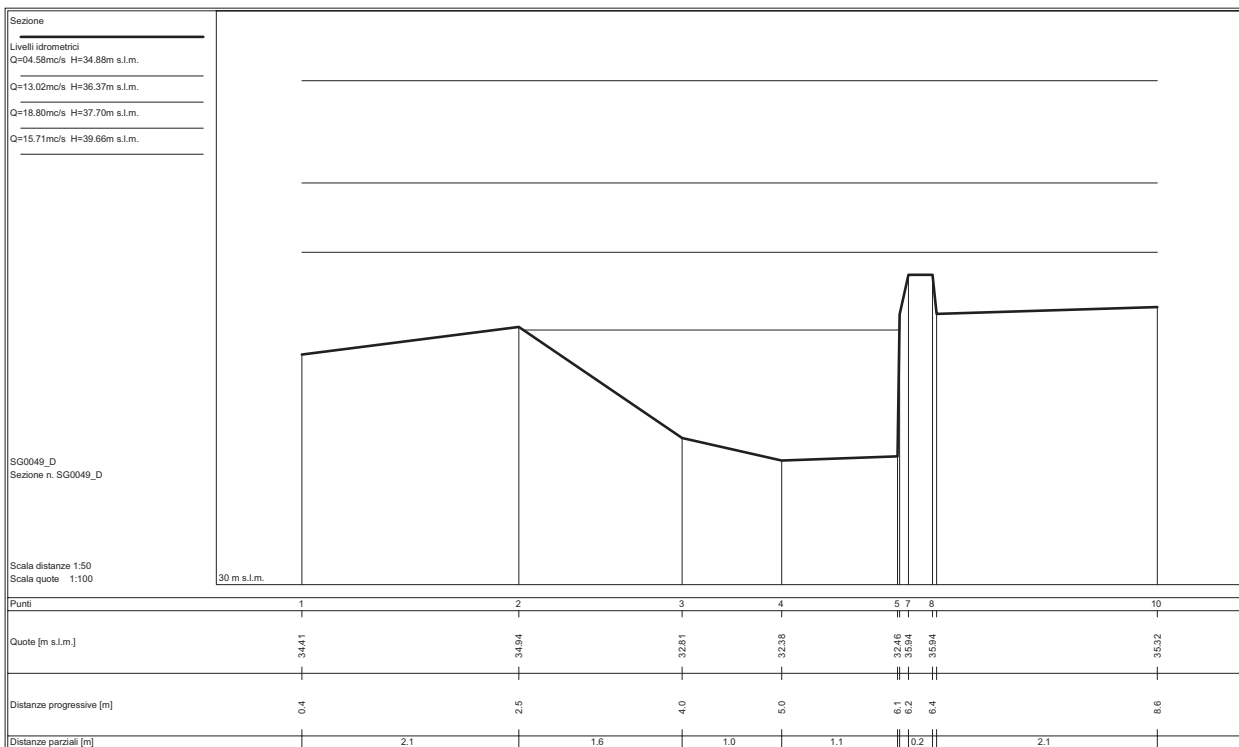
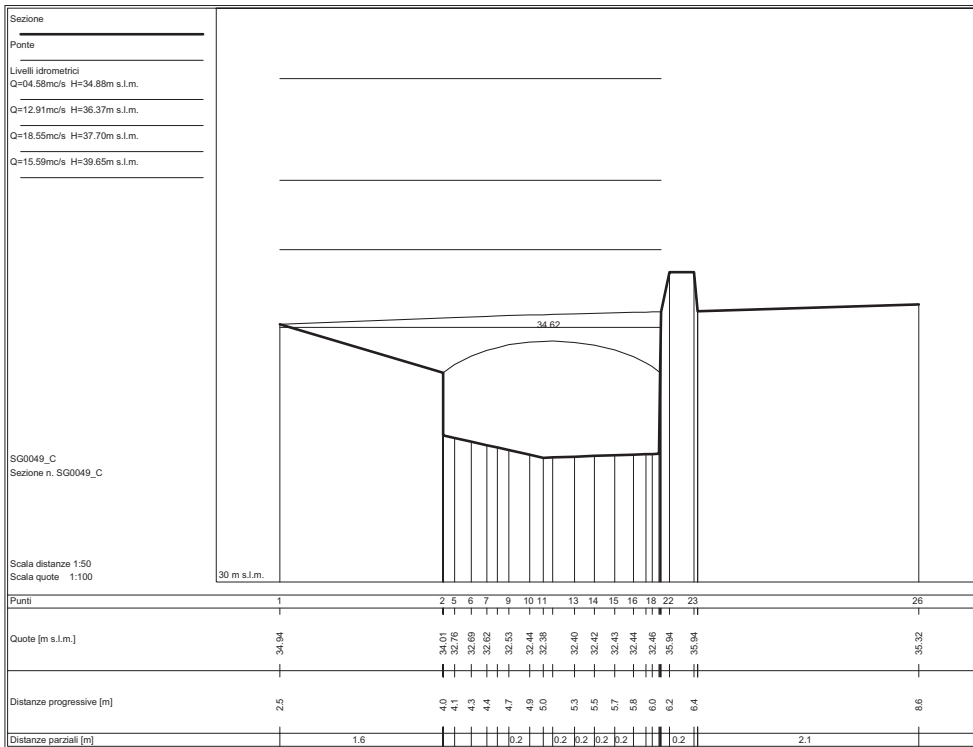


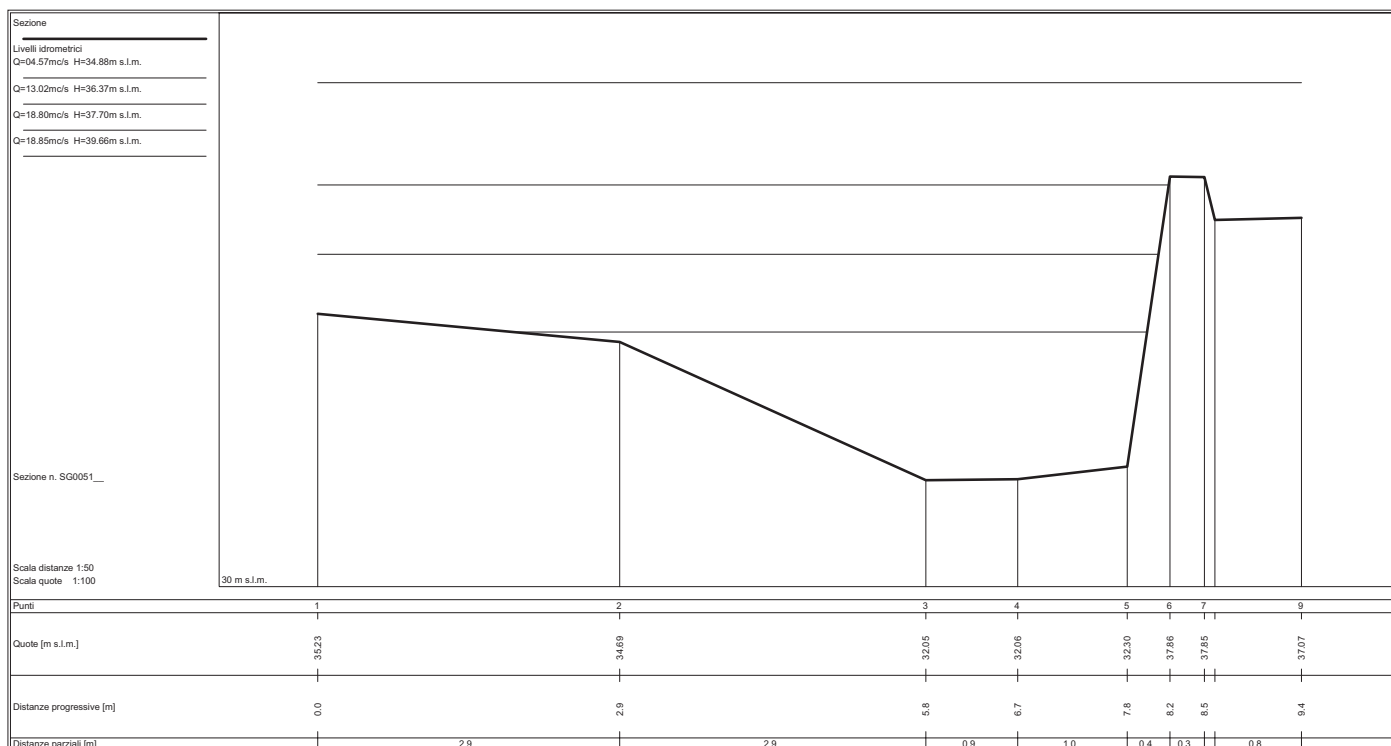
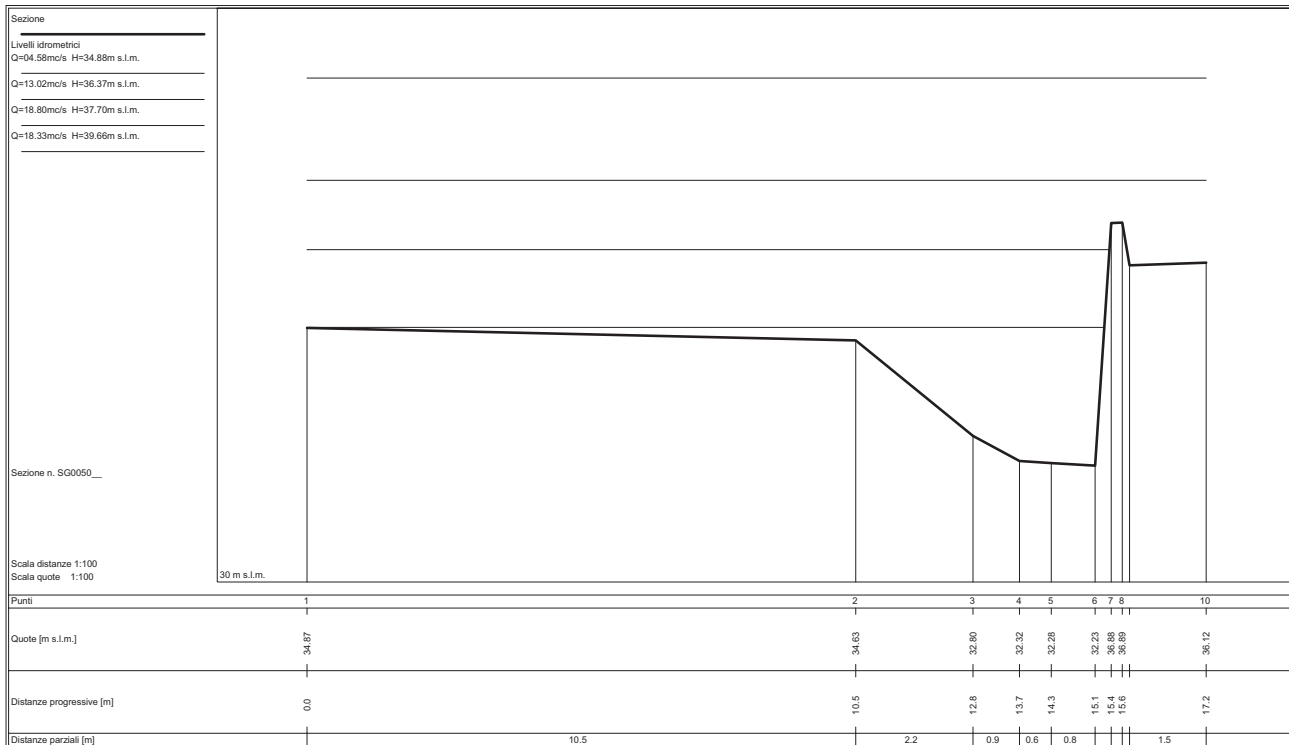




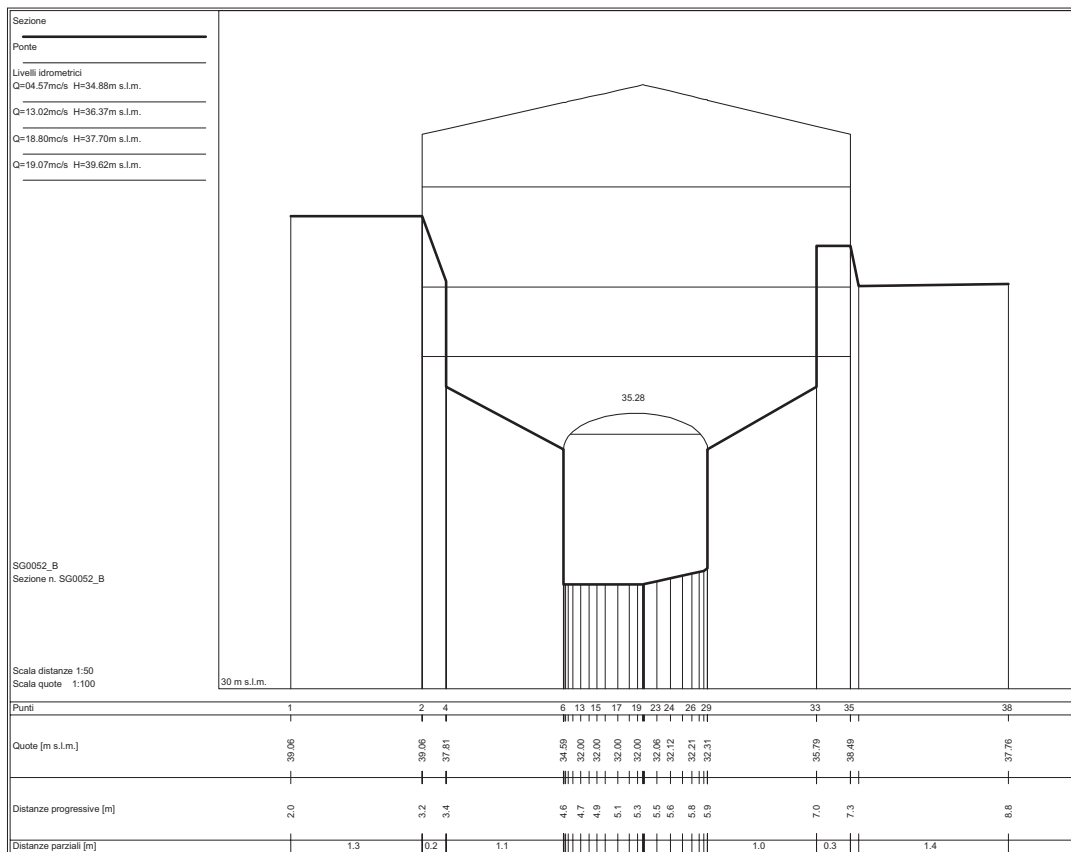
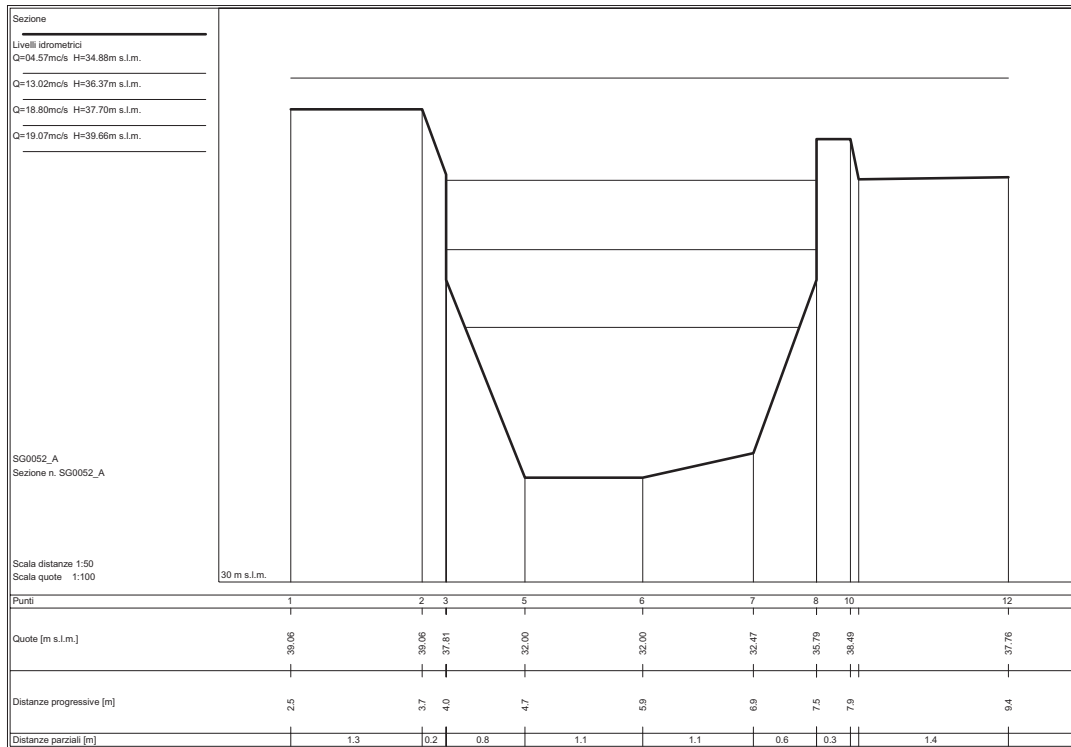








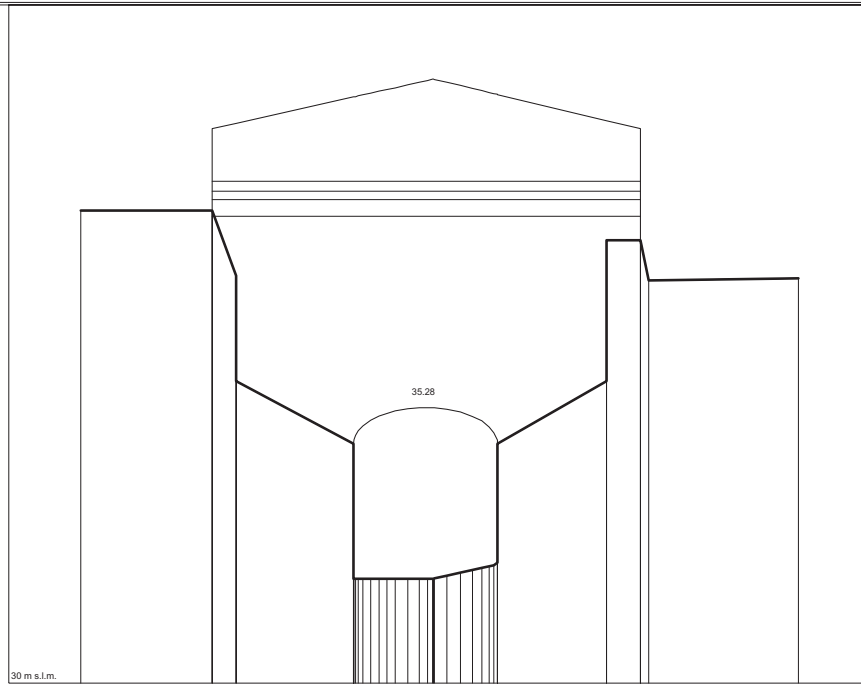




Sezione  
 Ponte  
 Livelli idrometrici  
 Q=04.57mols H=38.95m s.l.m.  
 Q=13.02mols H=39.27m s.l.m.  
 Q=18.80mols H=39.43m s.l.m.  
 Q=19.07mols H=39.62m s.l.m.

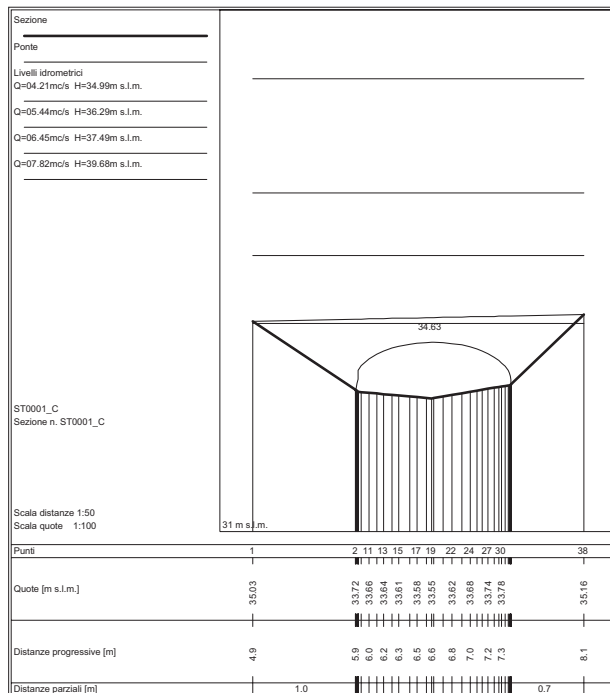
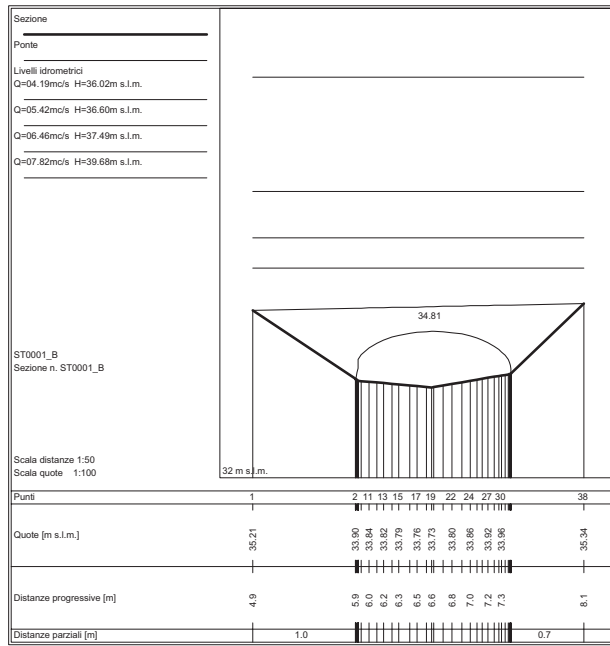
SG0052\_C  
 Sezione n. SG0052\_C

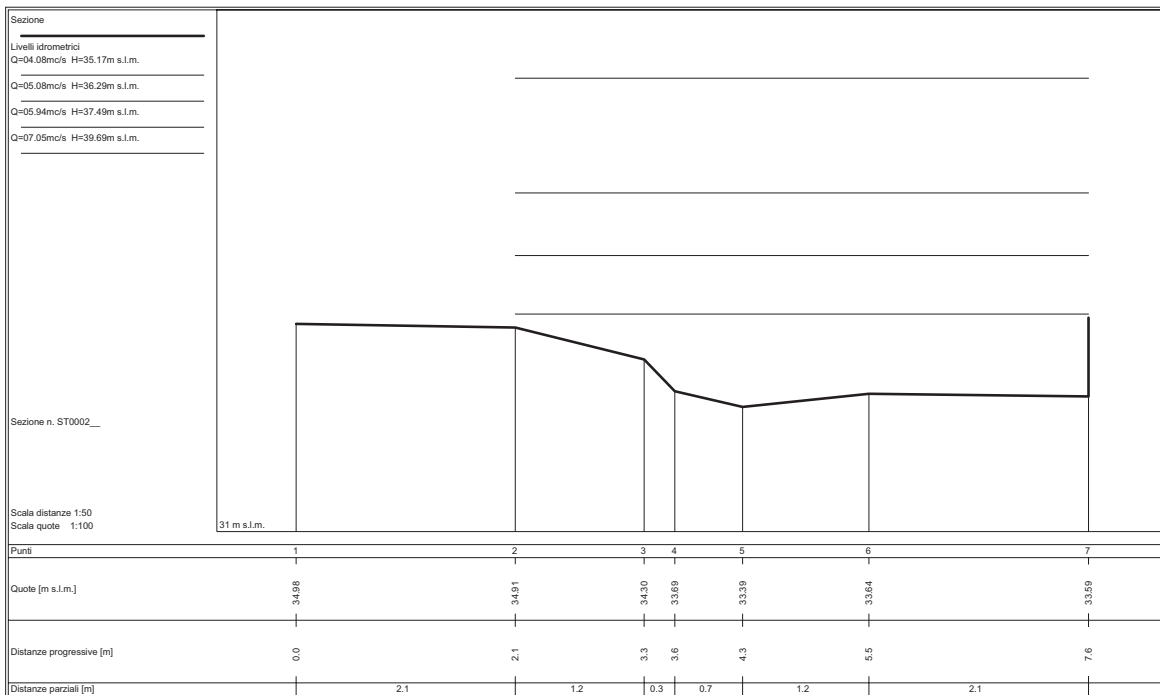
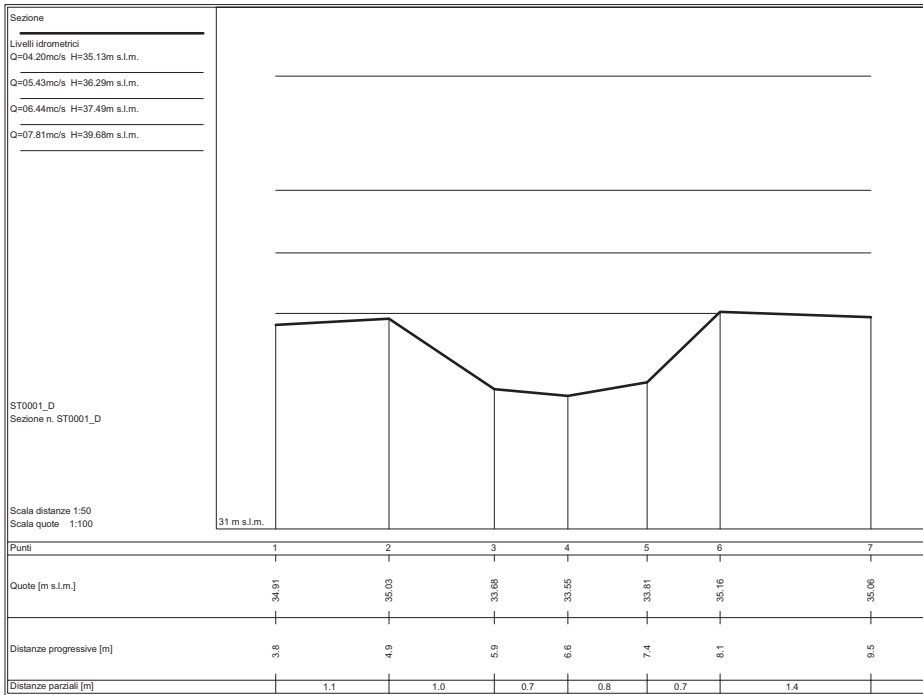
Scala distanze 1:50  
 Scala quote 1:100


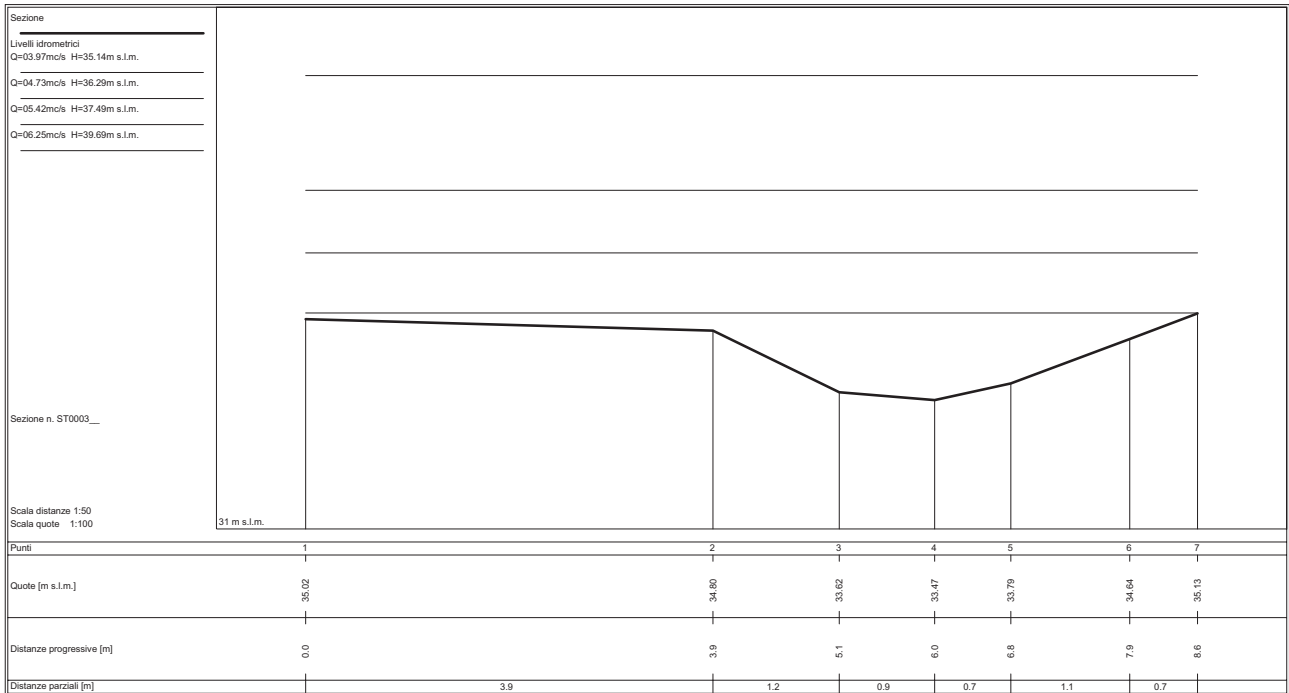


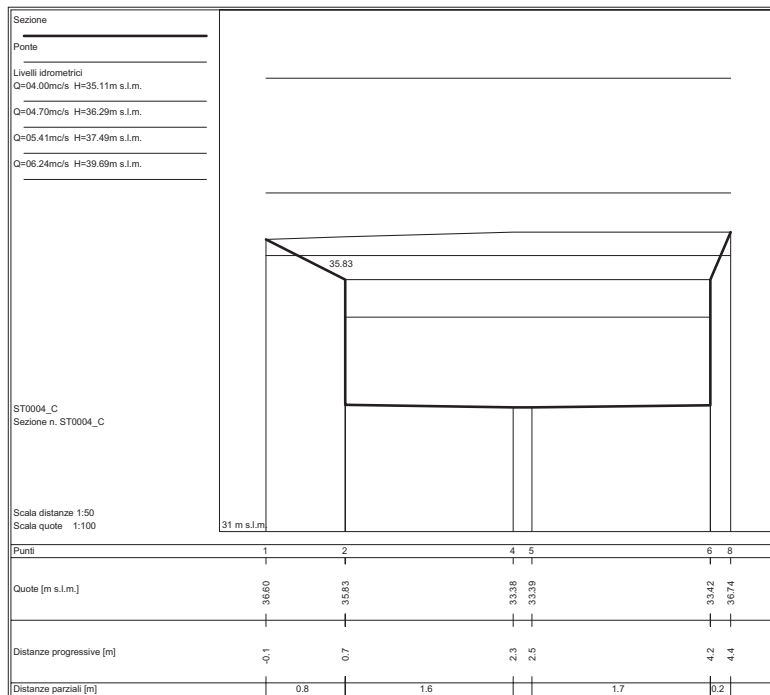
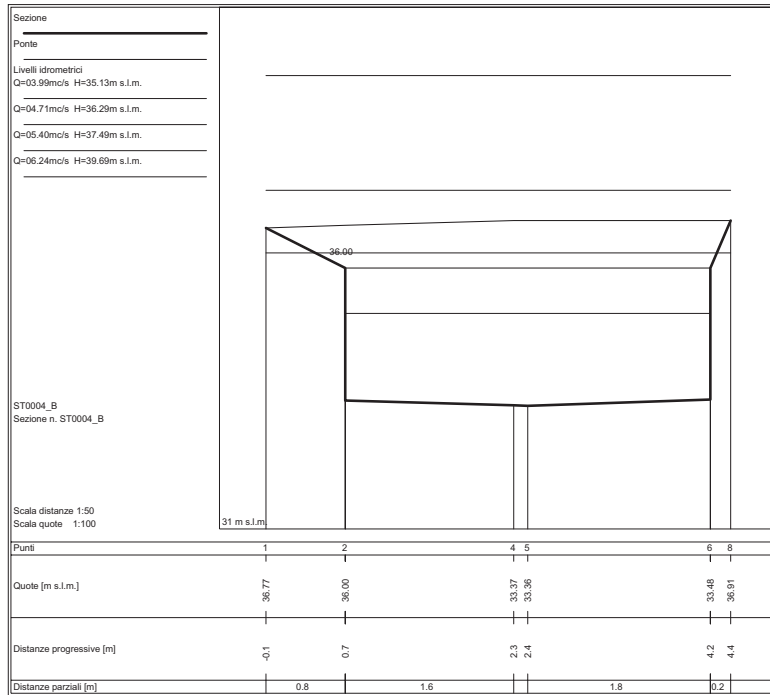
Punti	1	2	4	6	13	15	17	19	23	24	26	29	33	35	38	
Quote [m s.l.m.]	38.06	39.06	37.81	34.59	32.00	32.00	32.00	32.00	32.00	32.06	32.12	32.21	32.31	35.79	38.48	37.76
Distanze progressive [m]	2.0	3.2	3.4	4.6	4.7	4.9	5.1	5.3	5.5	5.6	5.8	5.9	7.0	7.3	8.8	
Distanze parziali [m]		1.3	0.2	1.1									1.0	0.3	1.4	

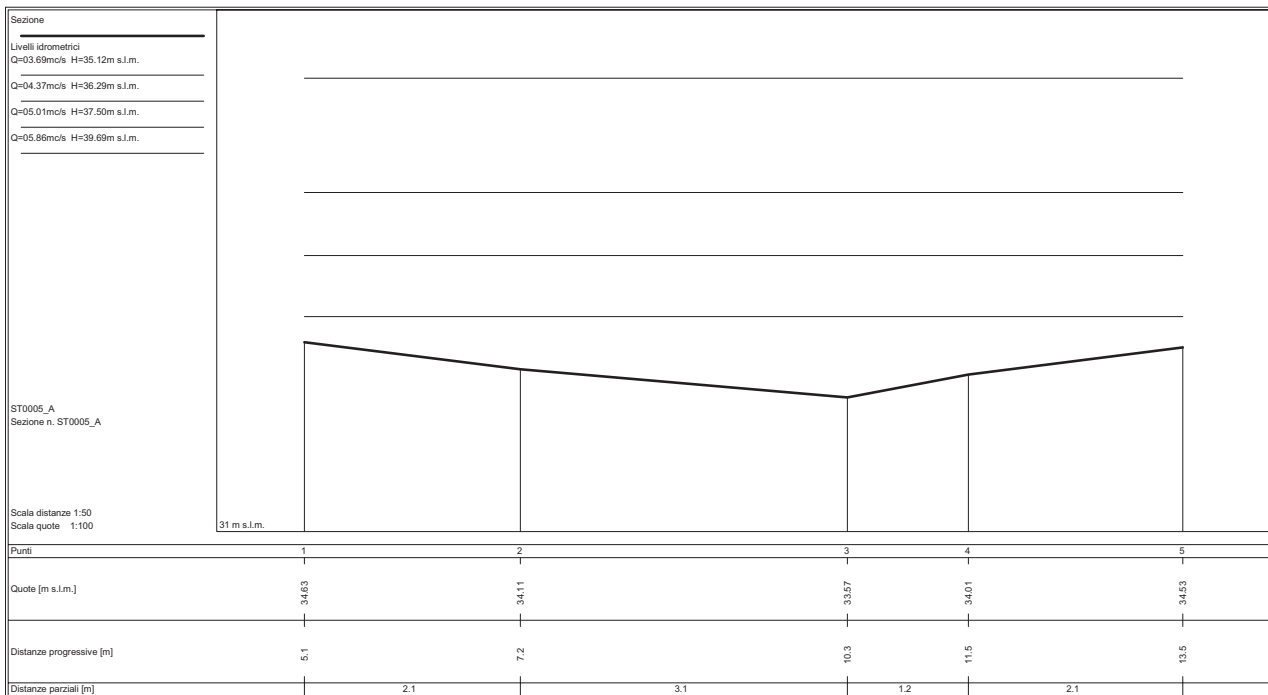
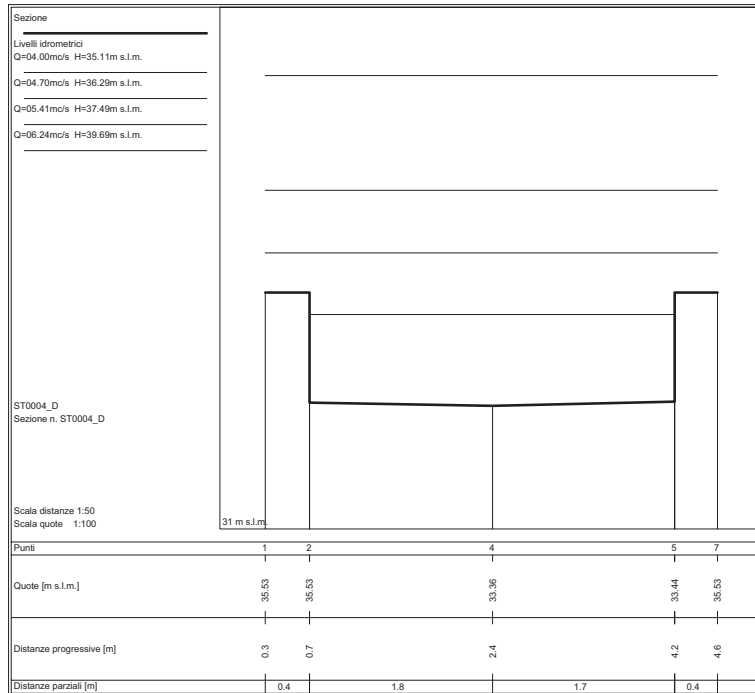
## Sezioni fluviali Fosso Stagnolo



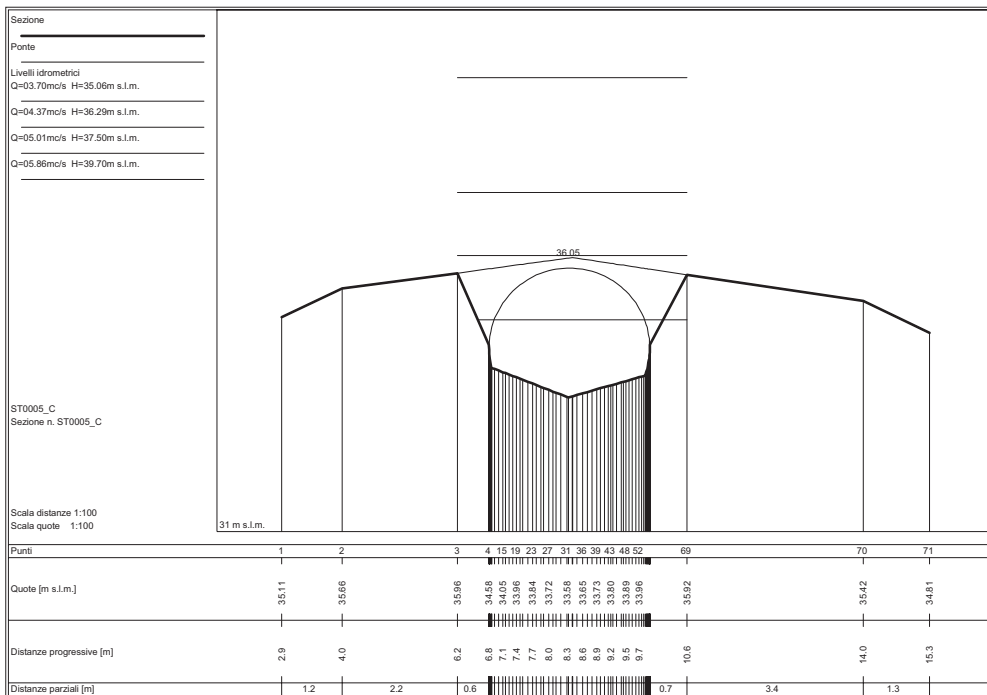
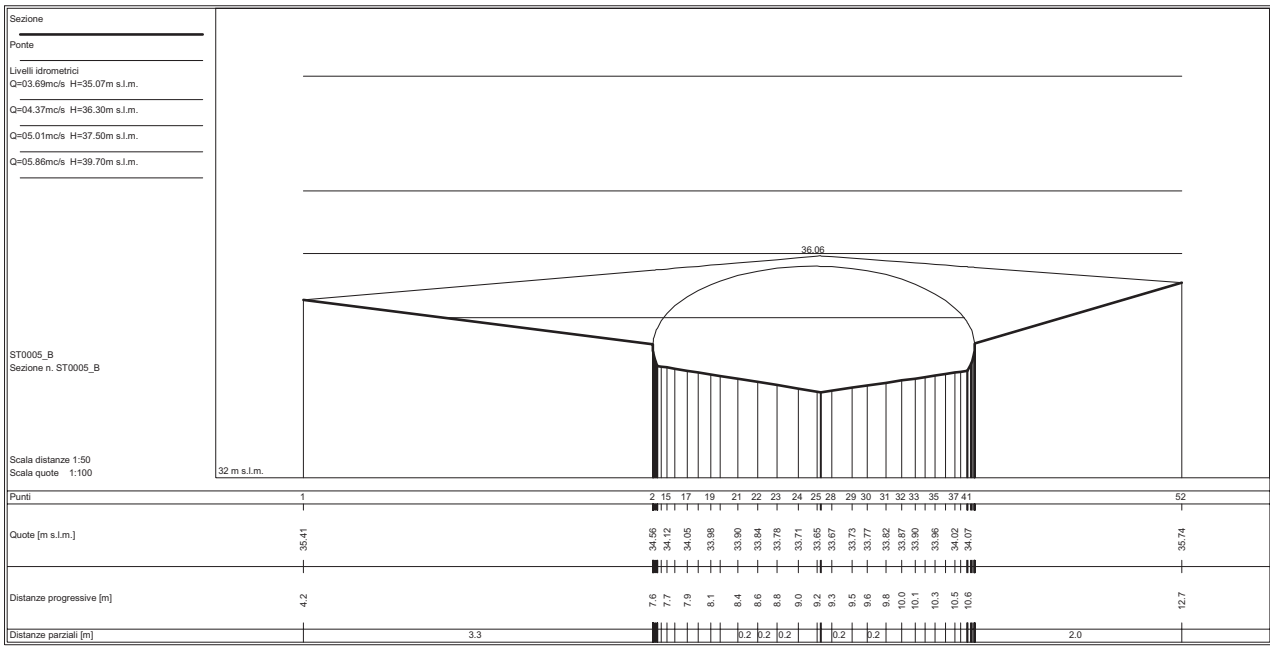


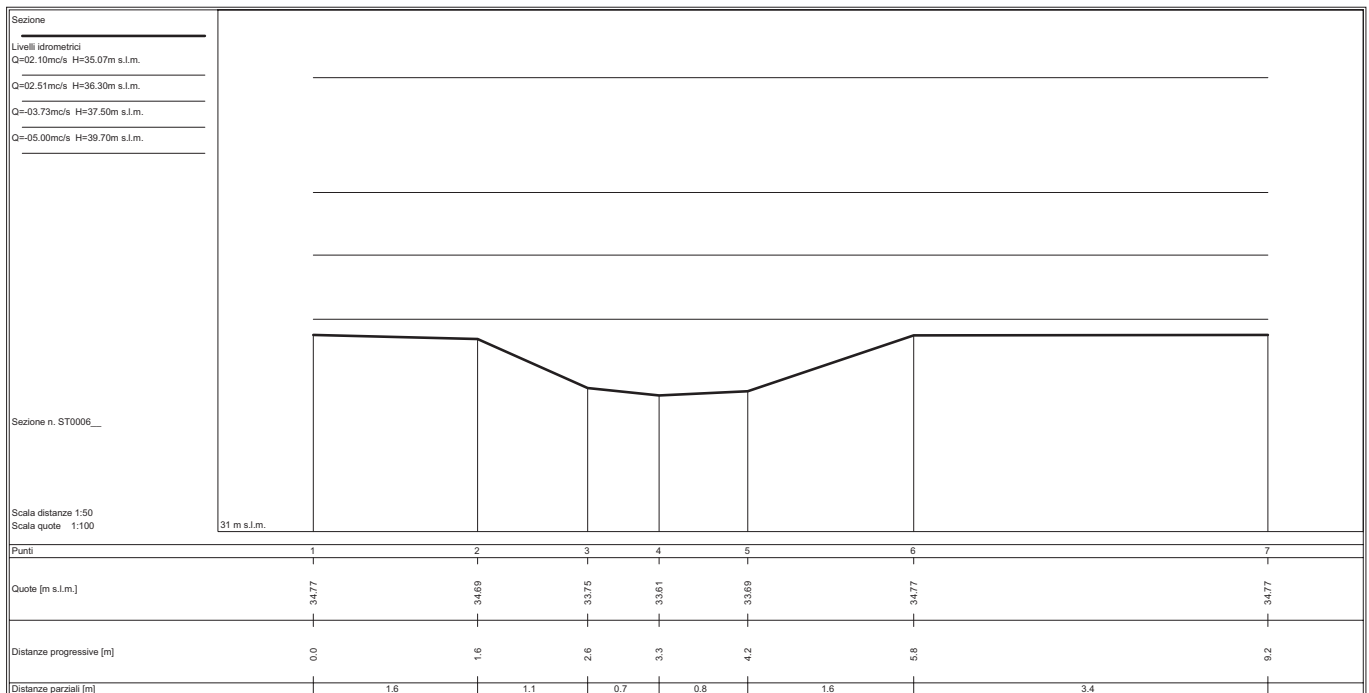
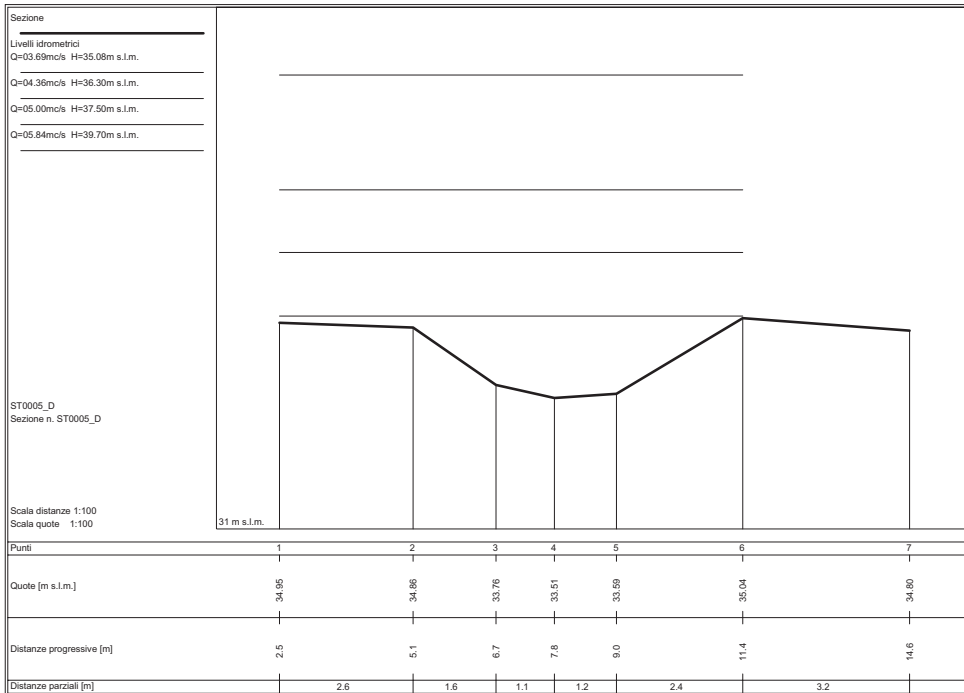


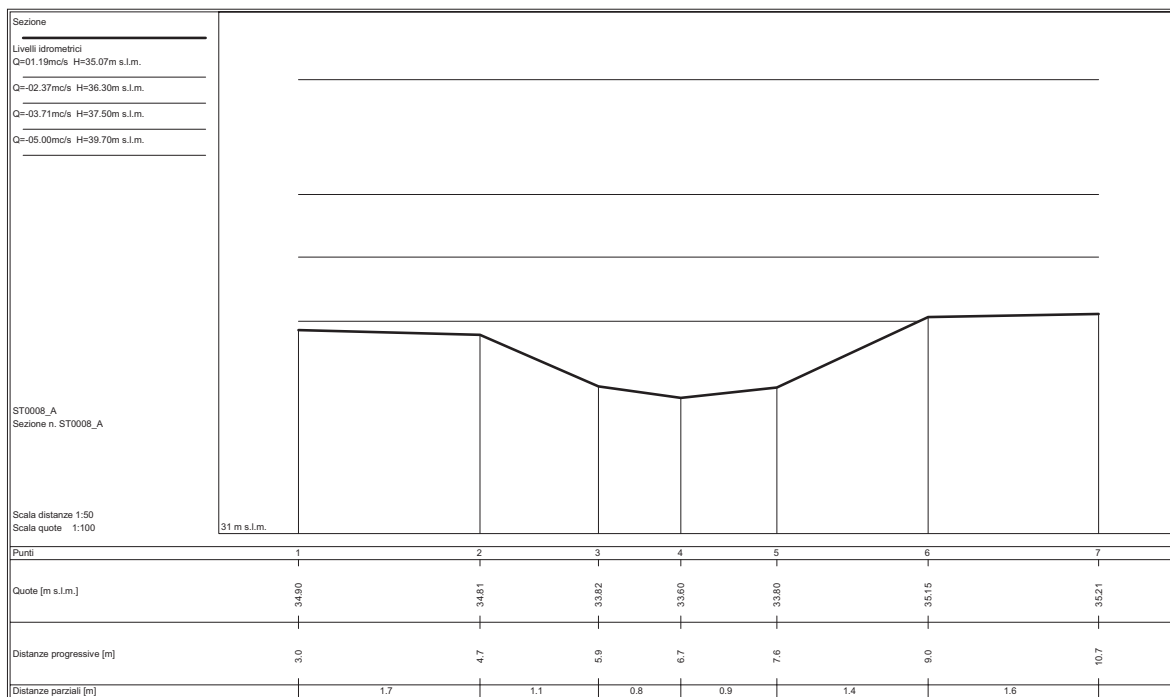
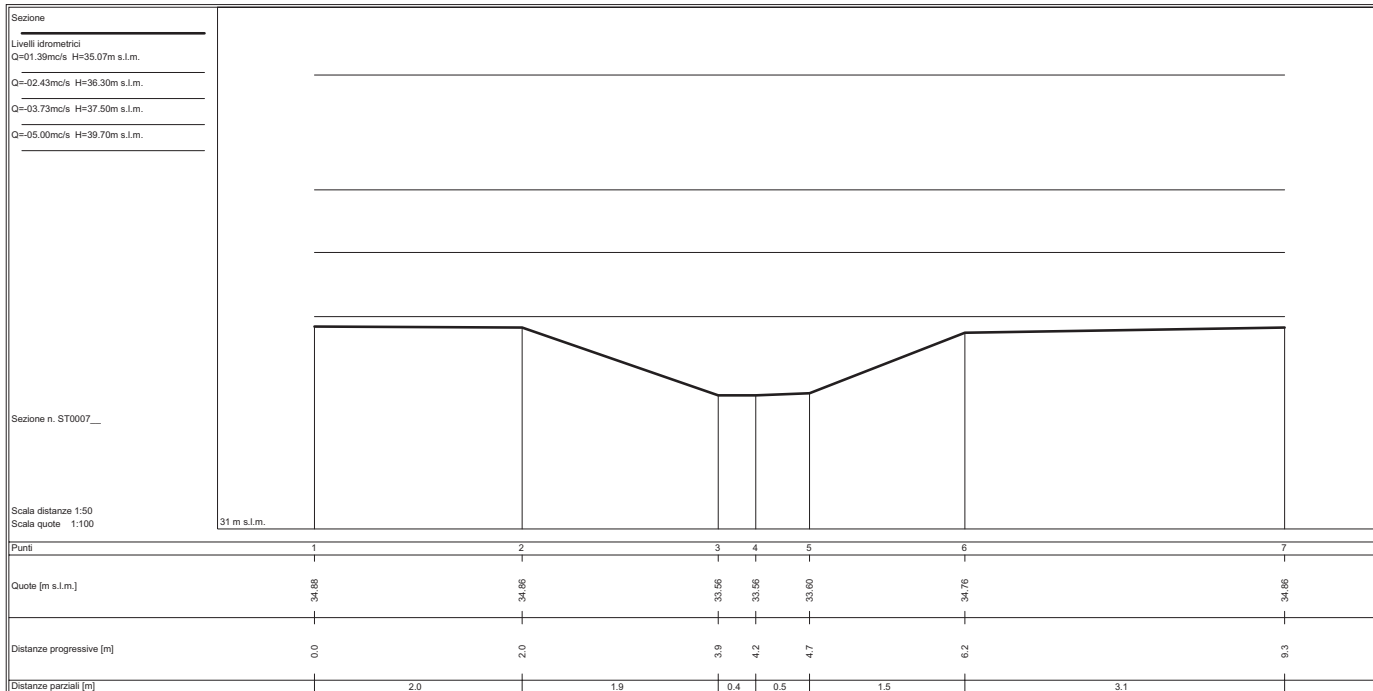


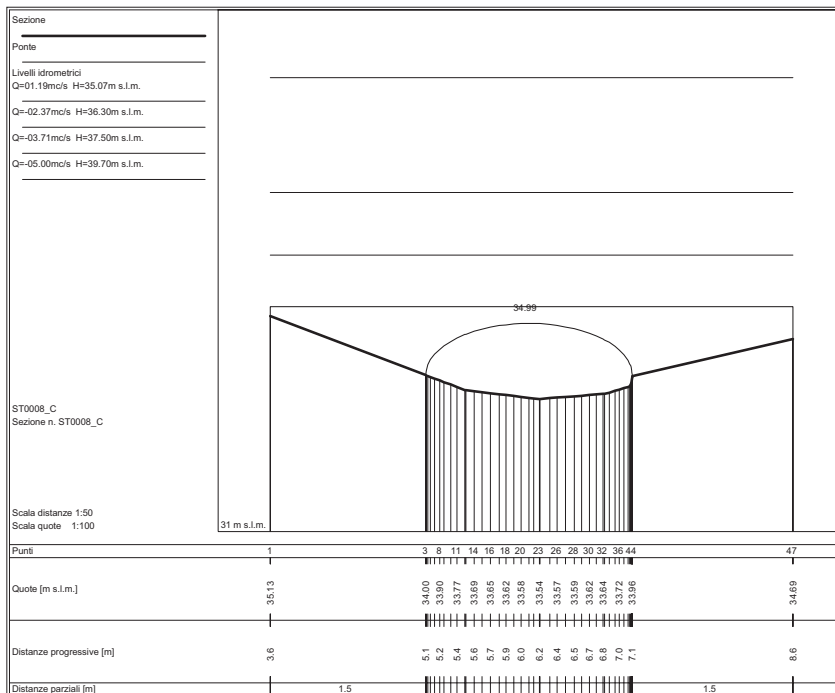
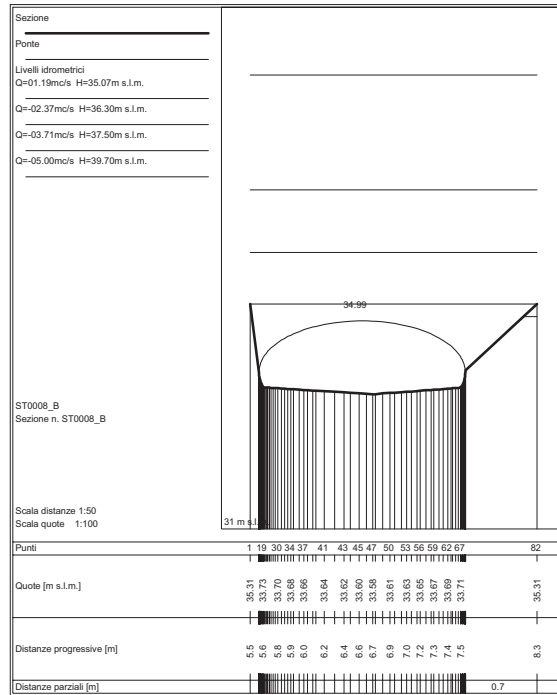


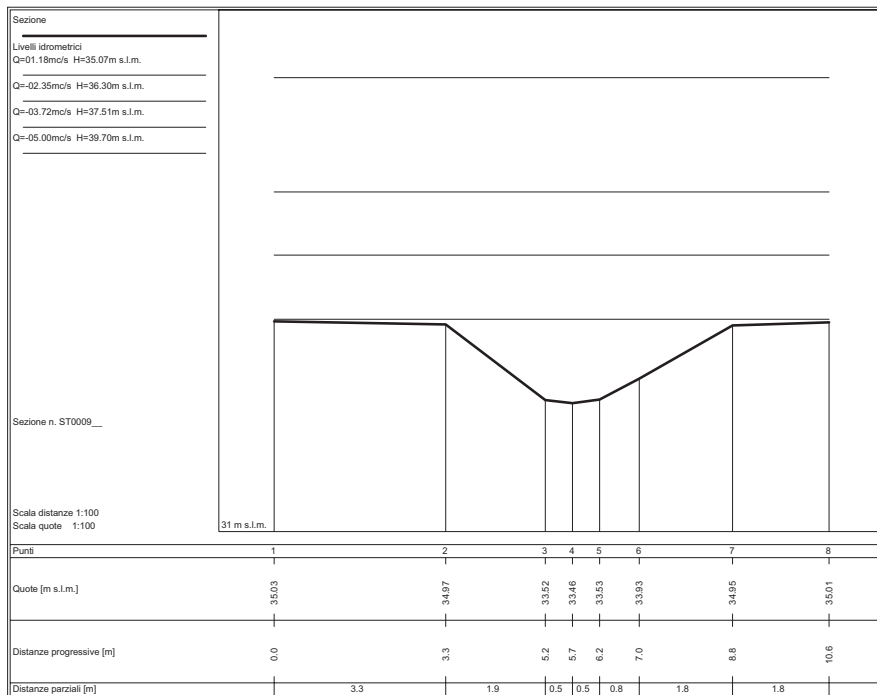
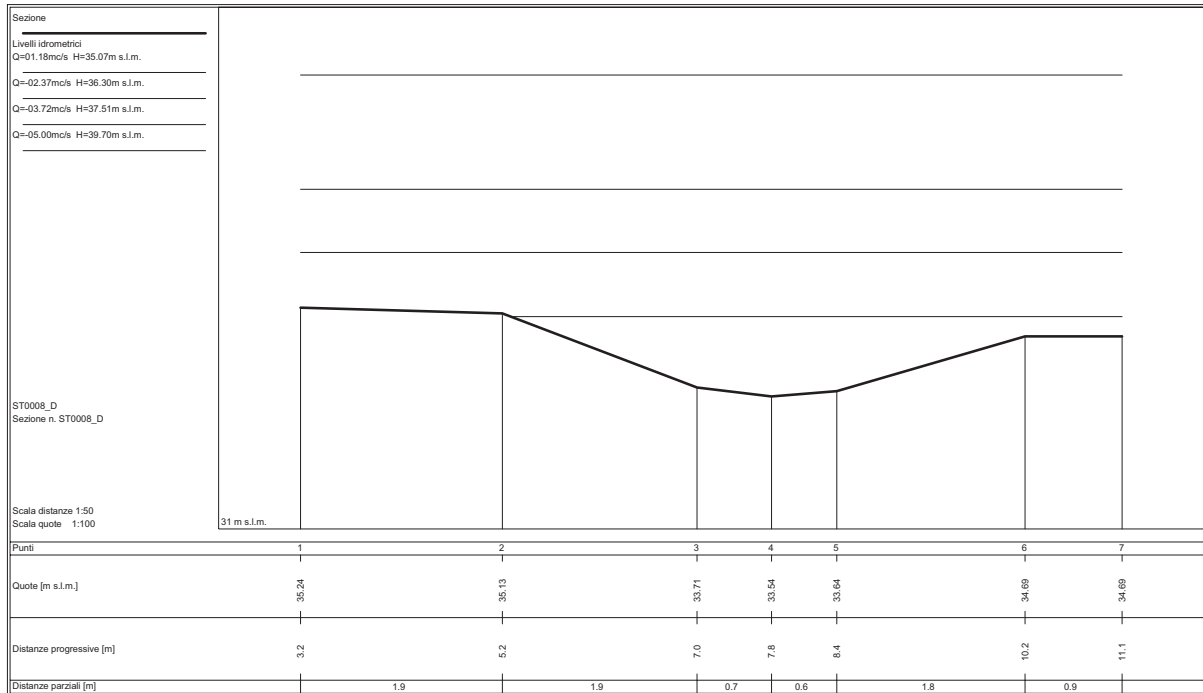


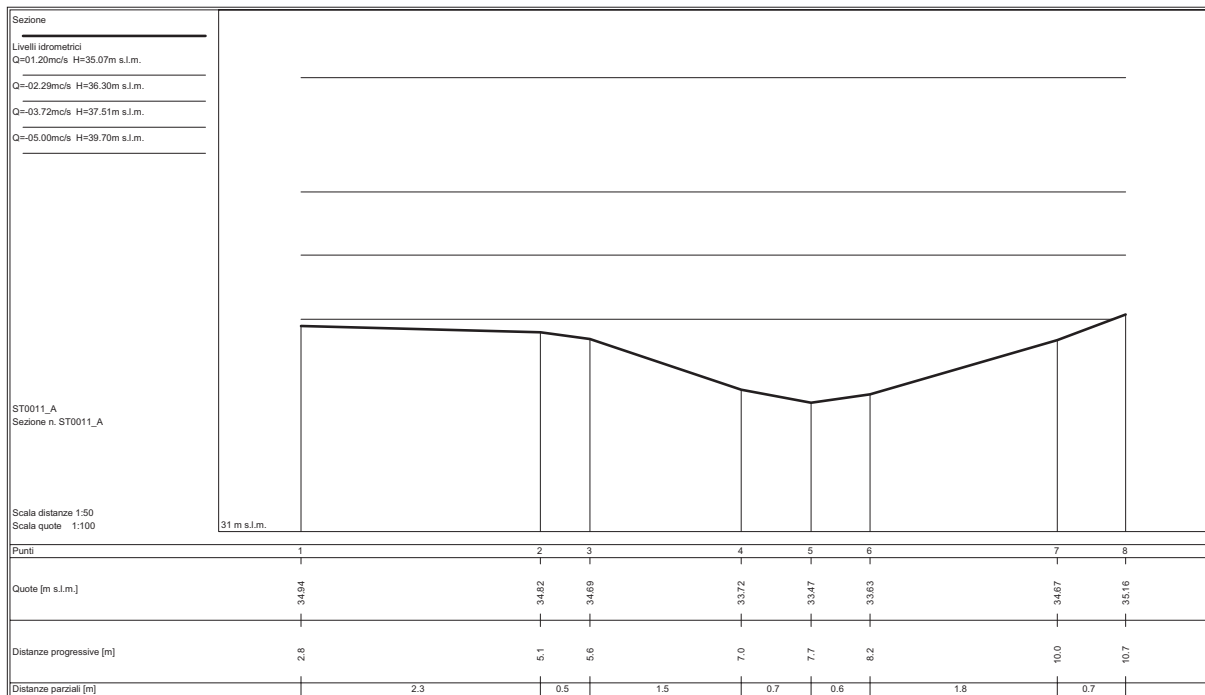



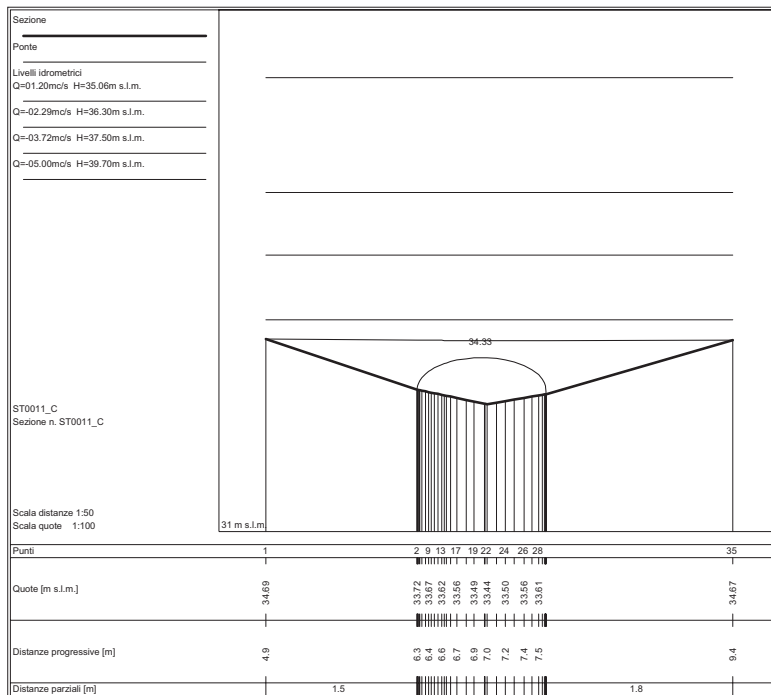
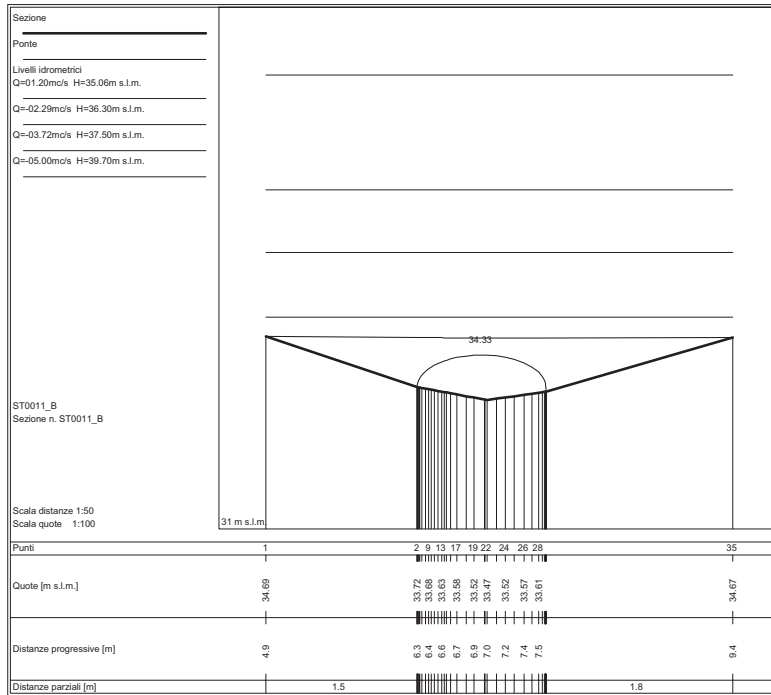


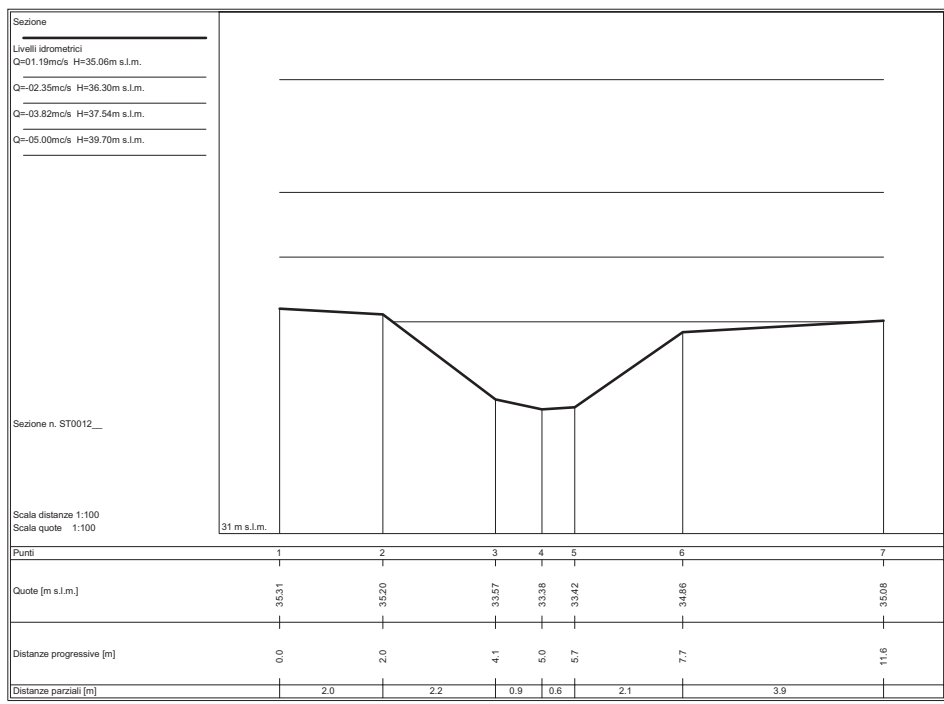
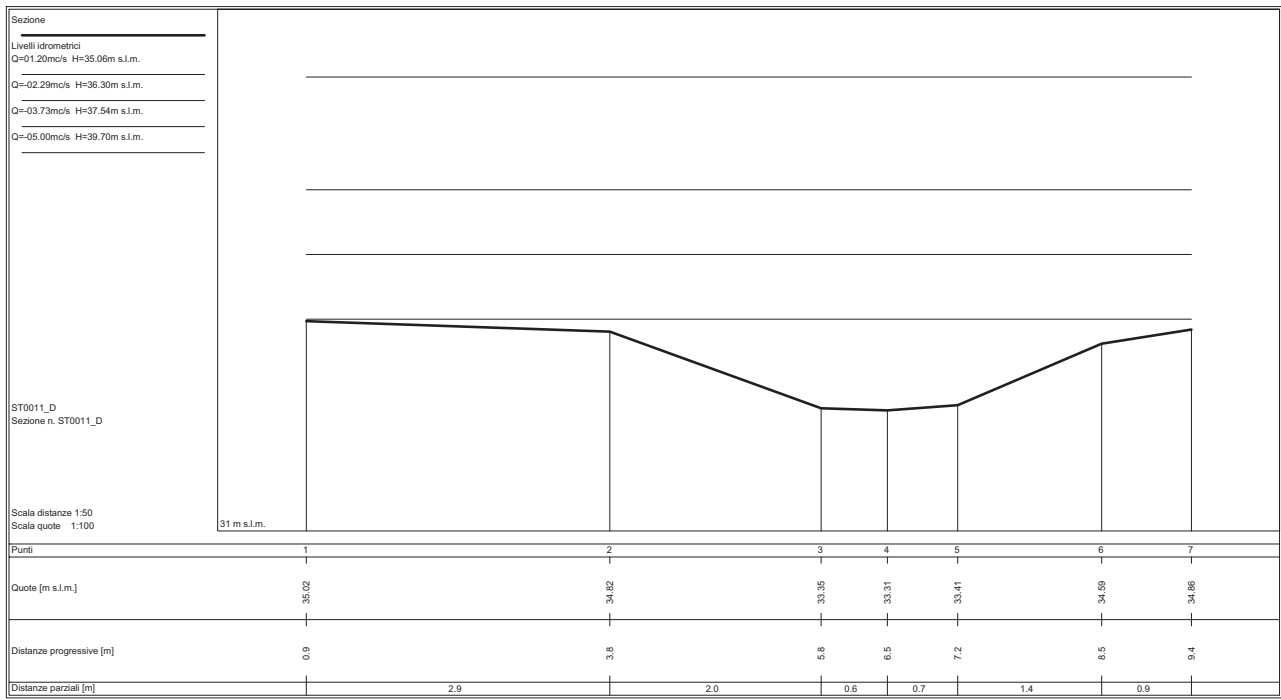




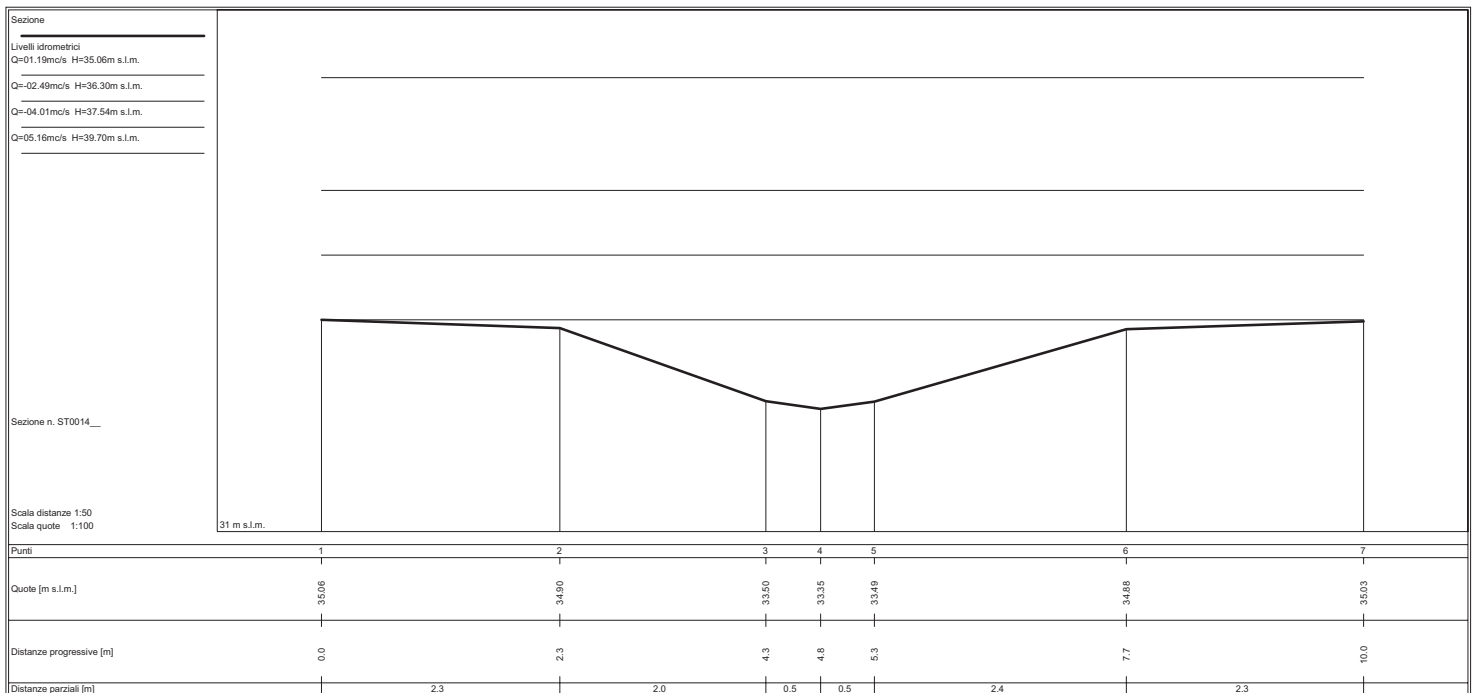



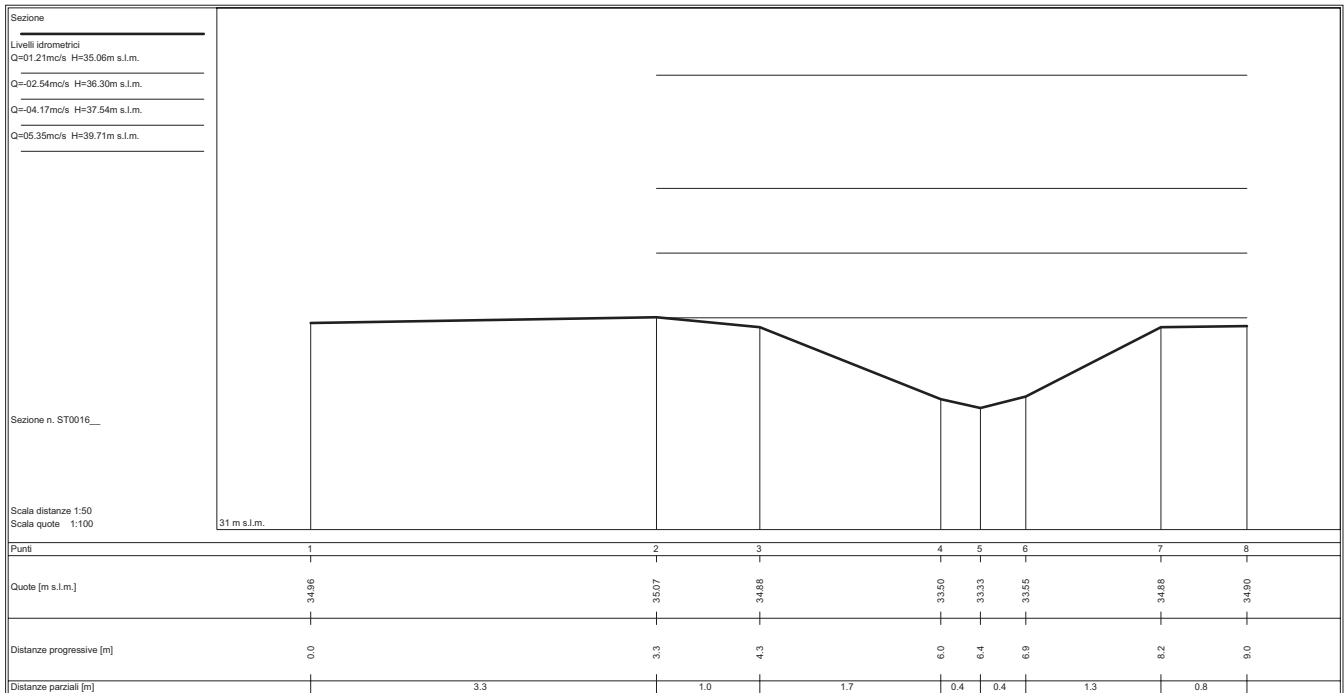
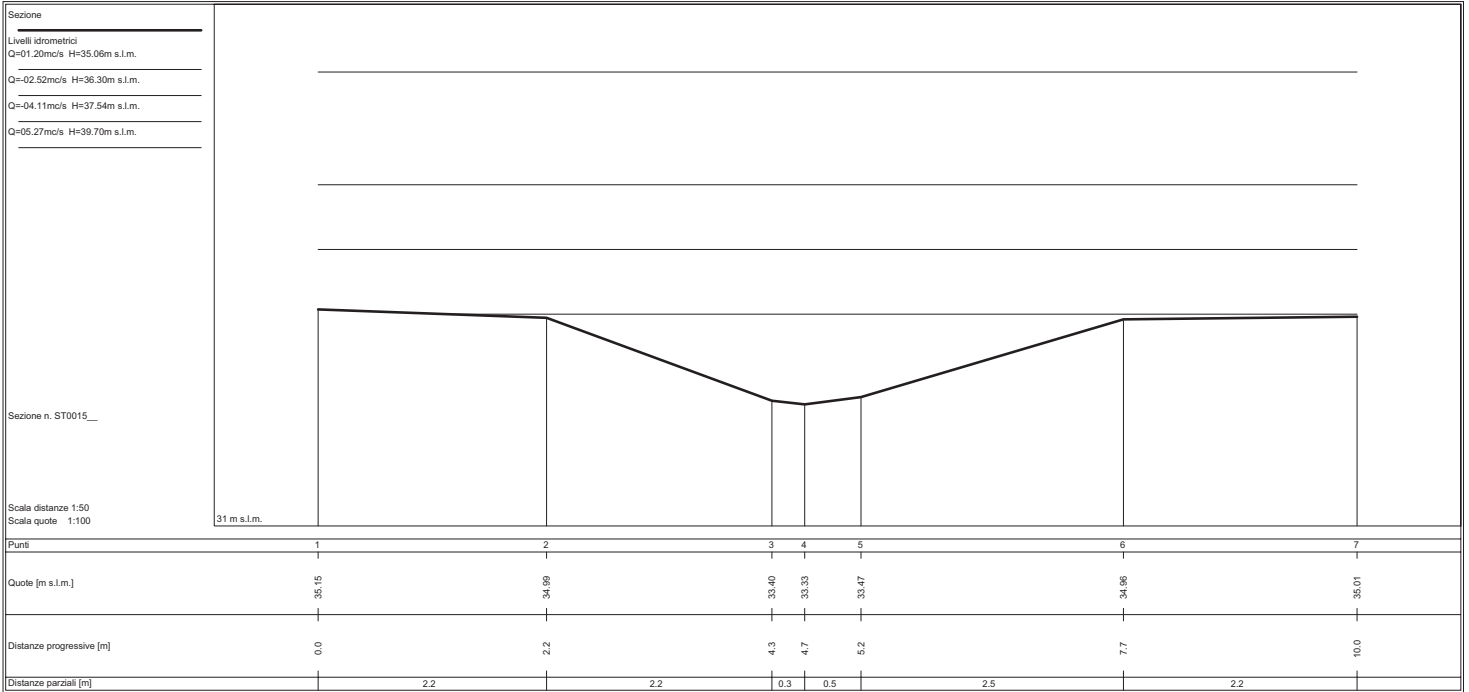


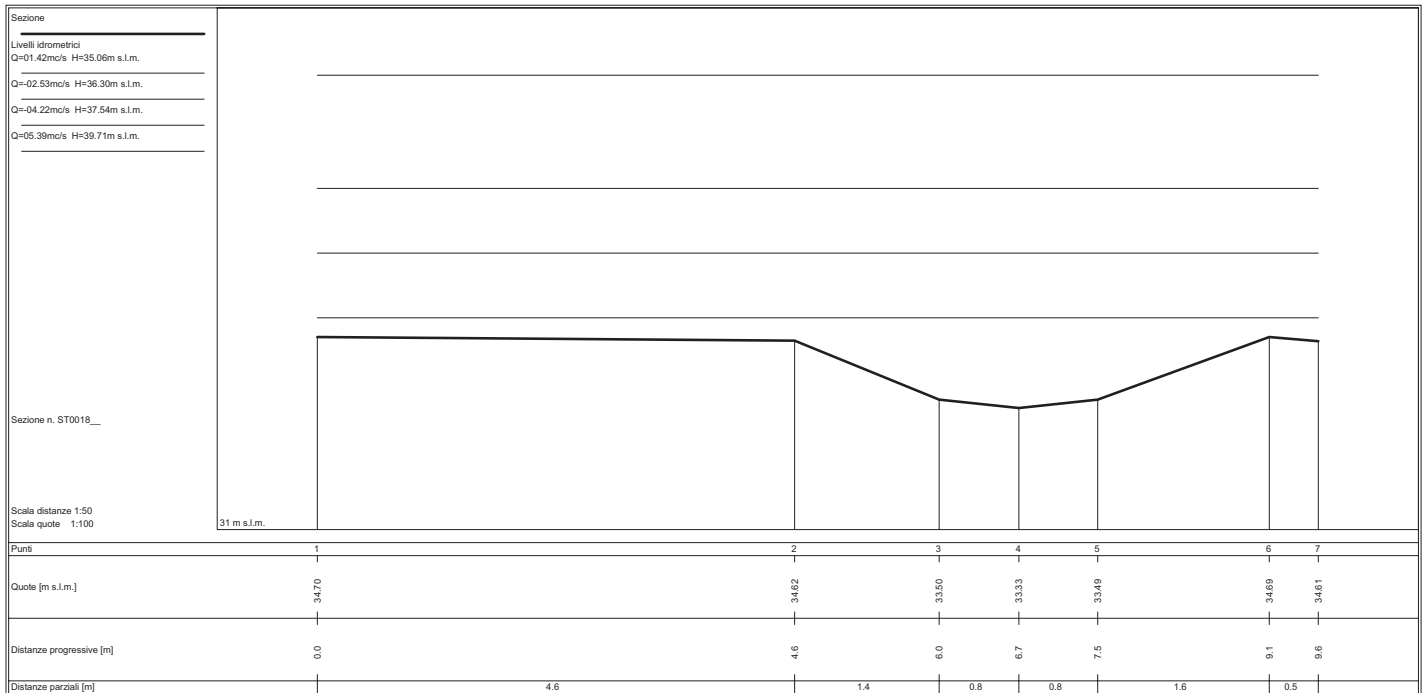
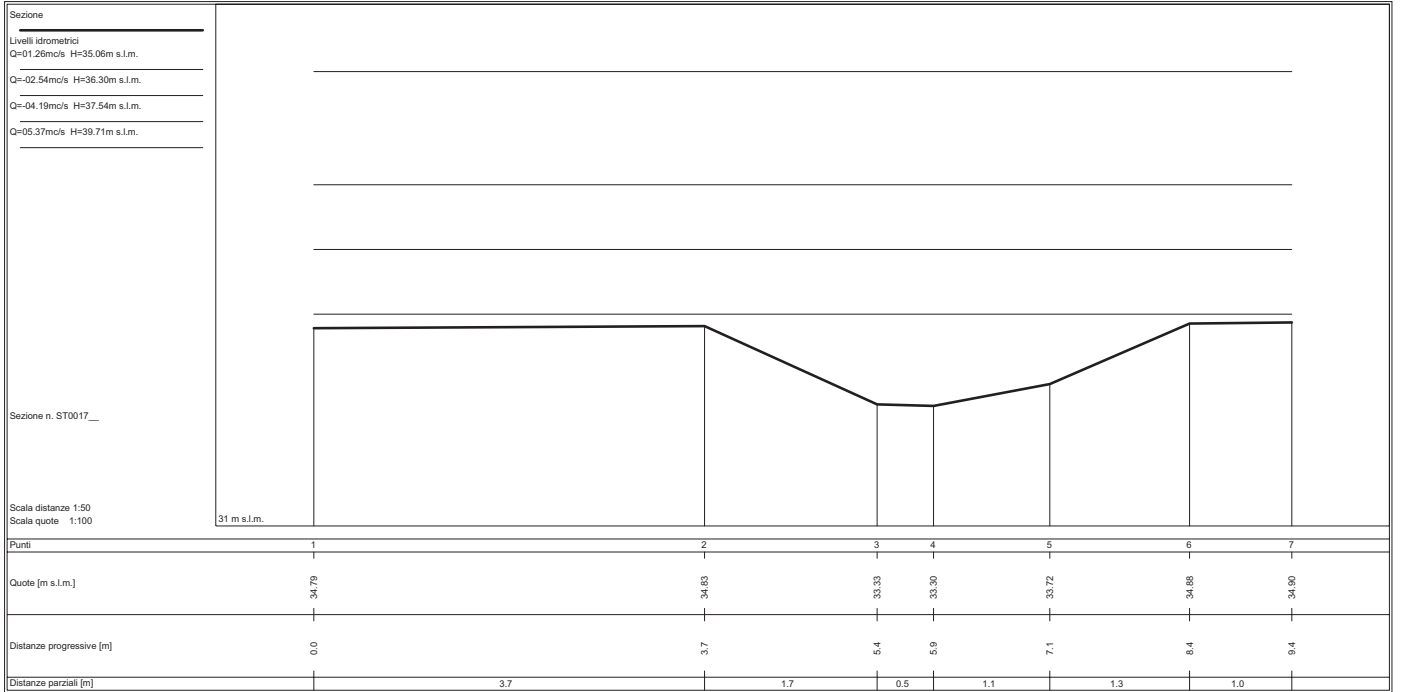


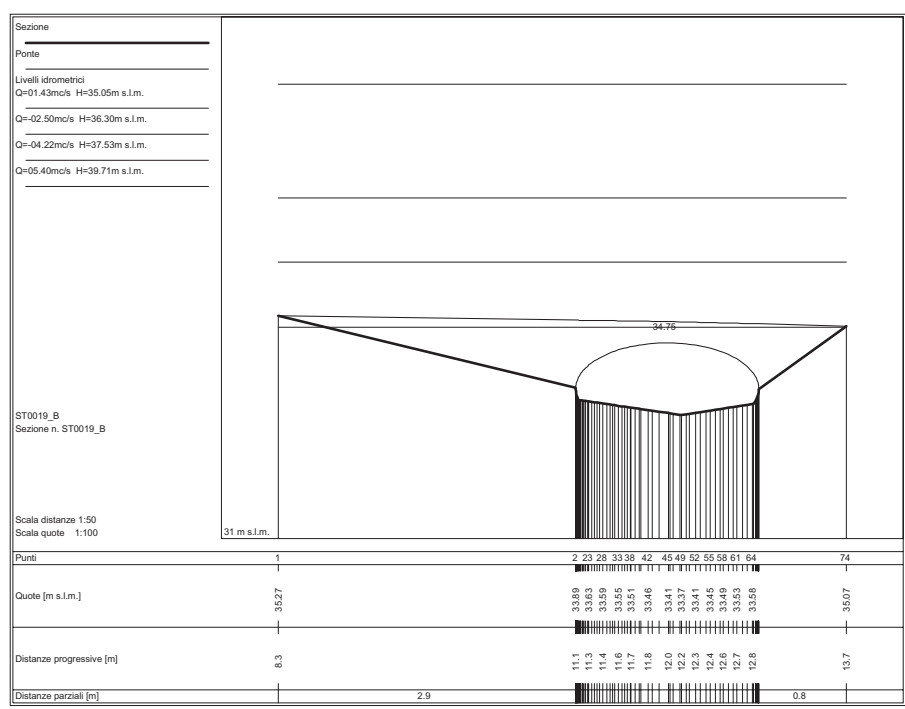
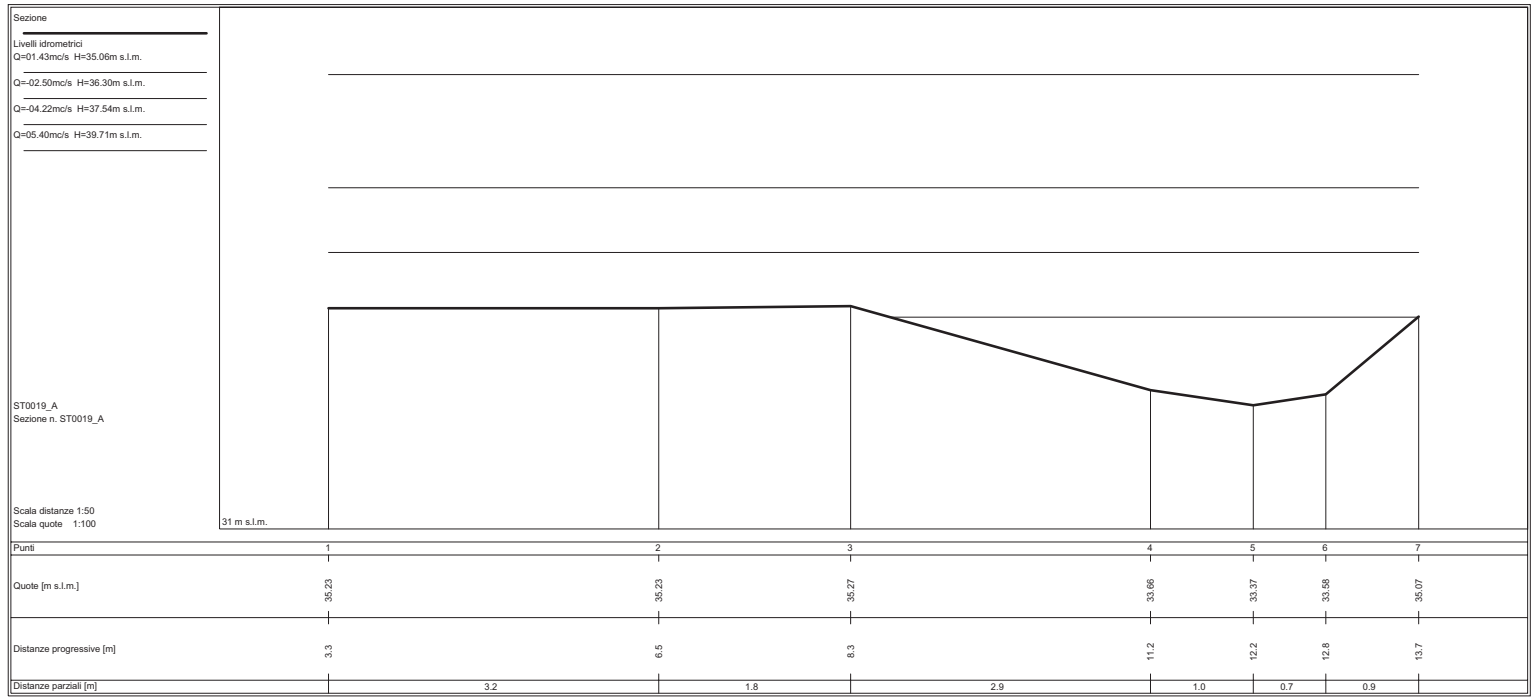


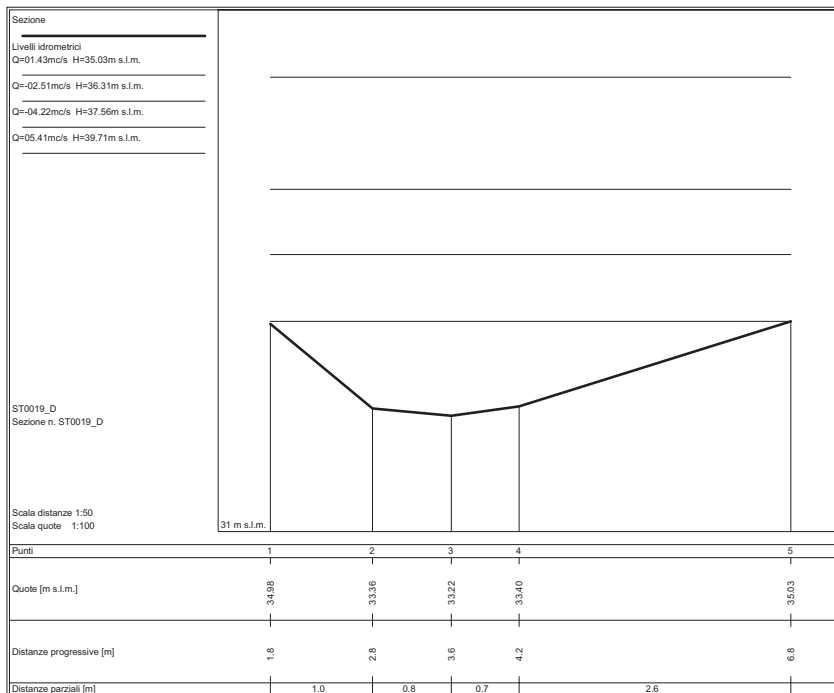
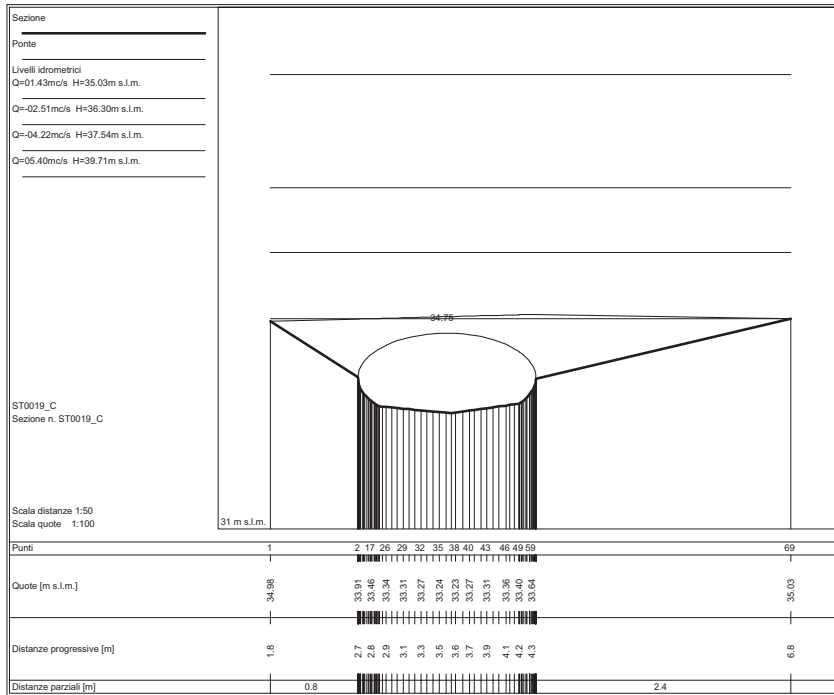


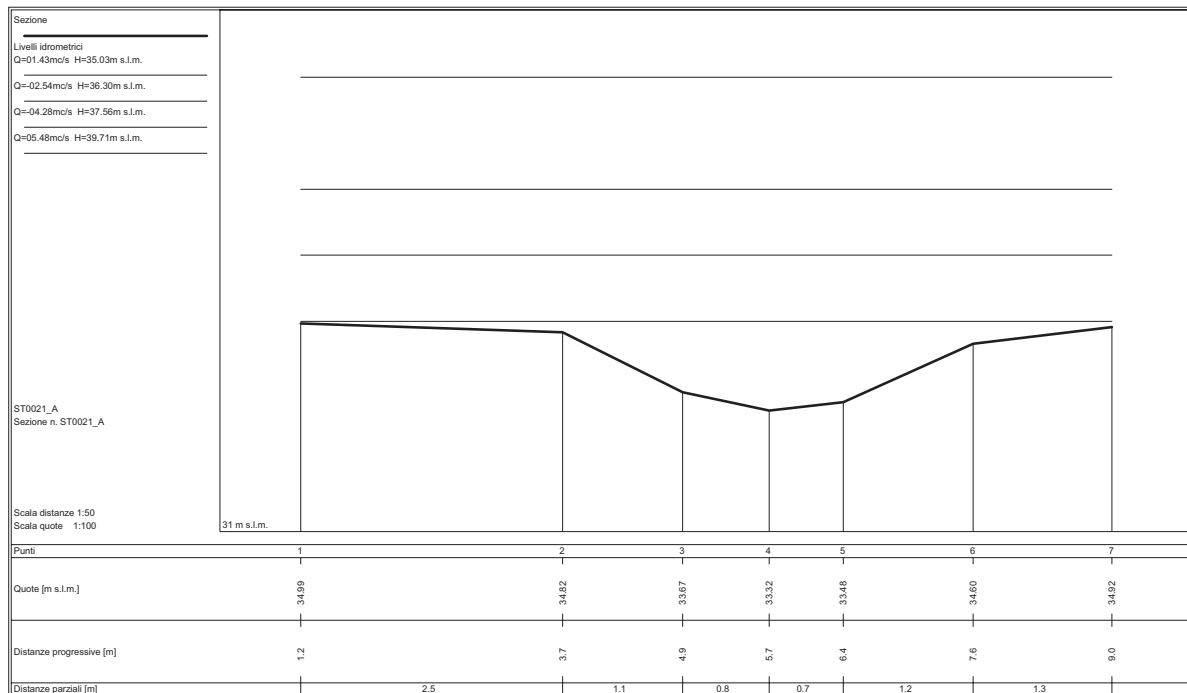
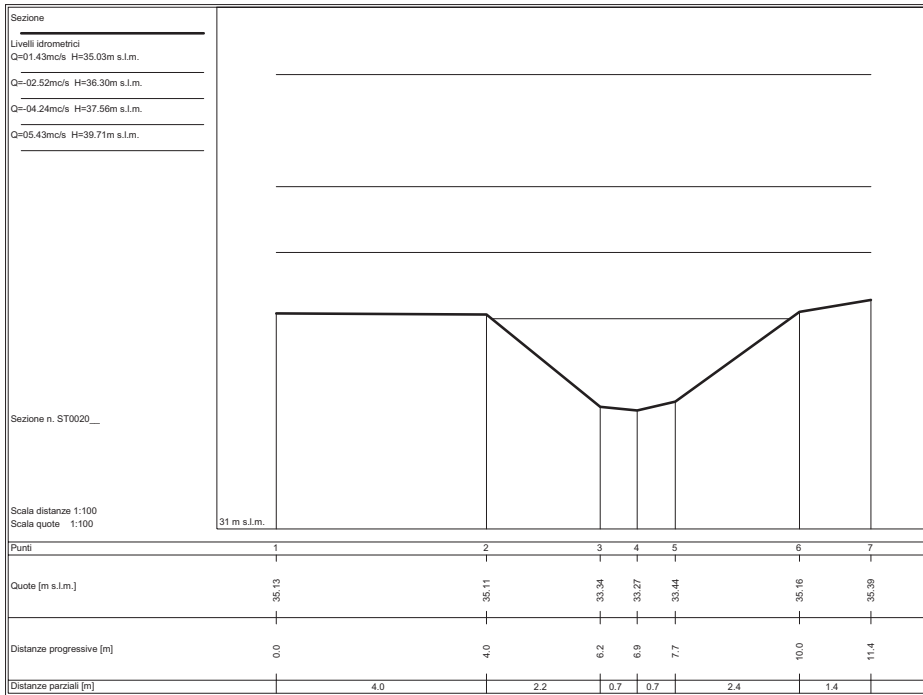



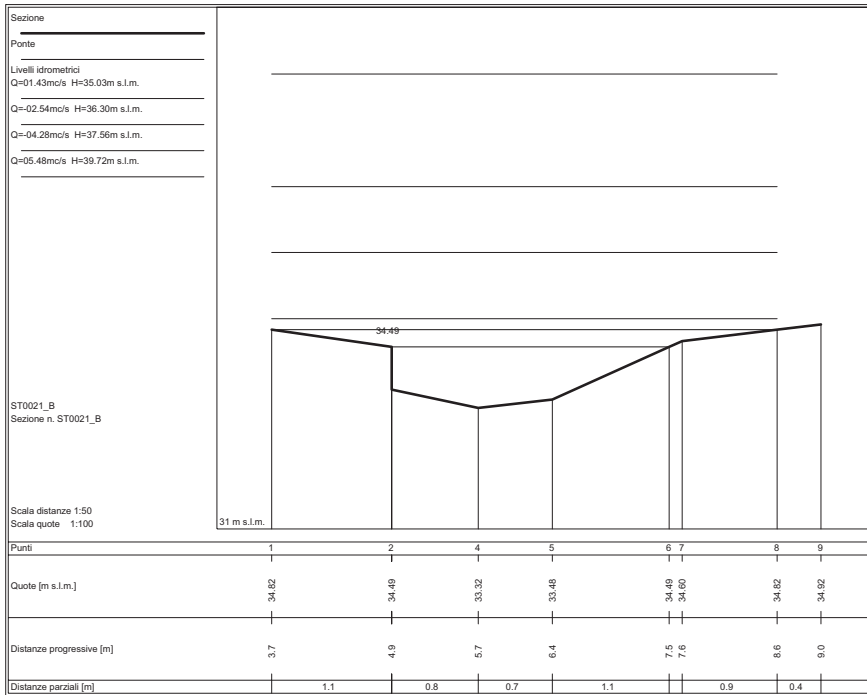


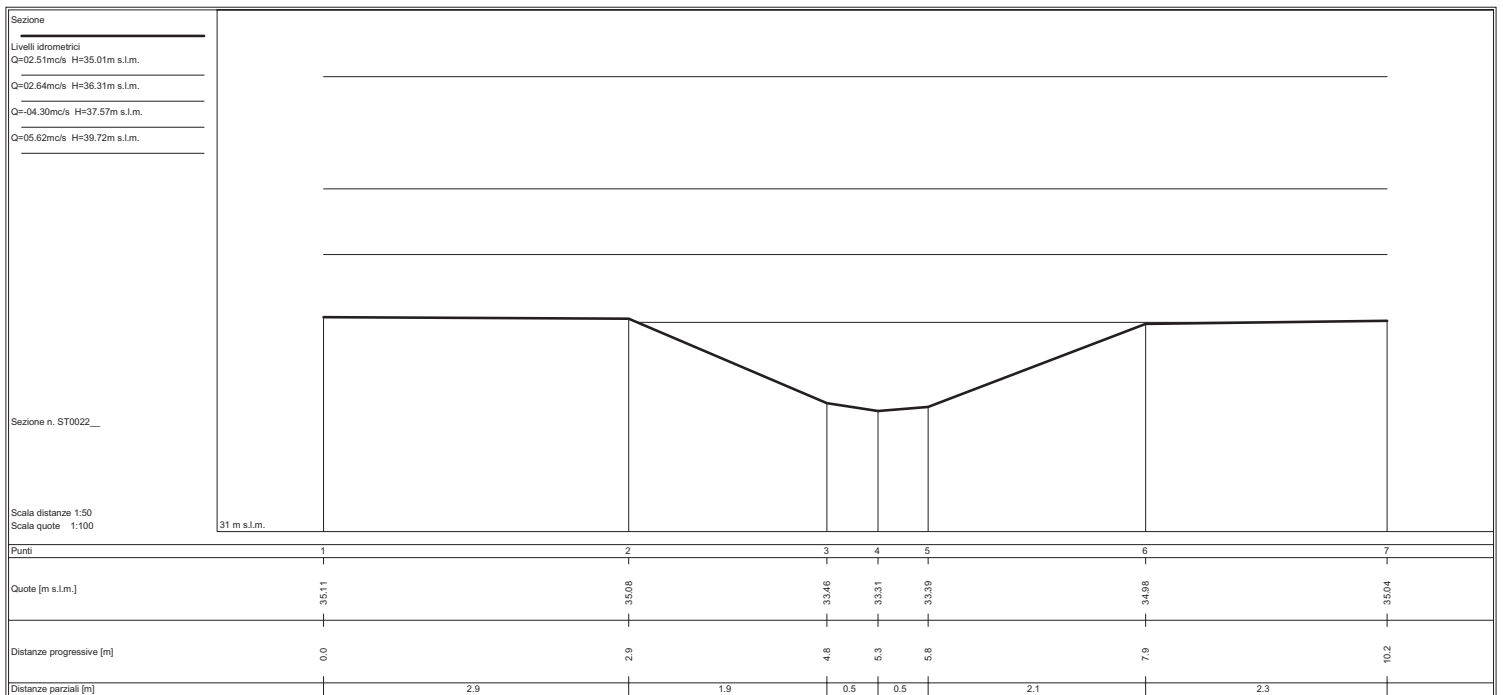
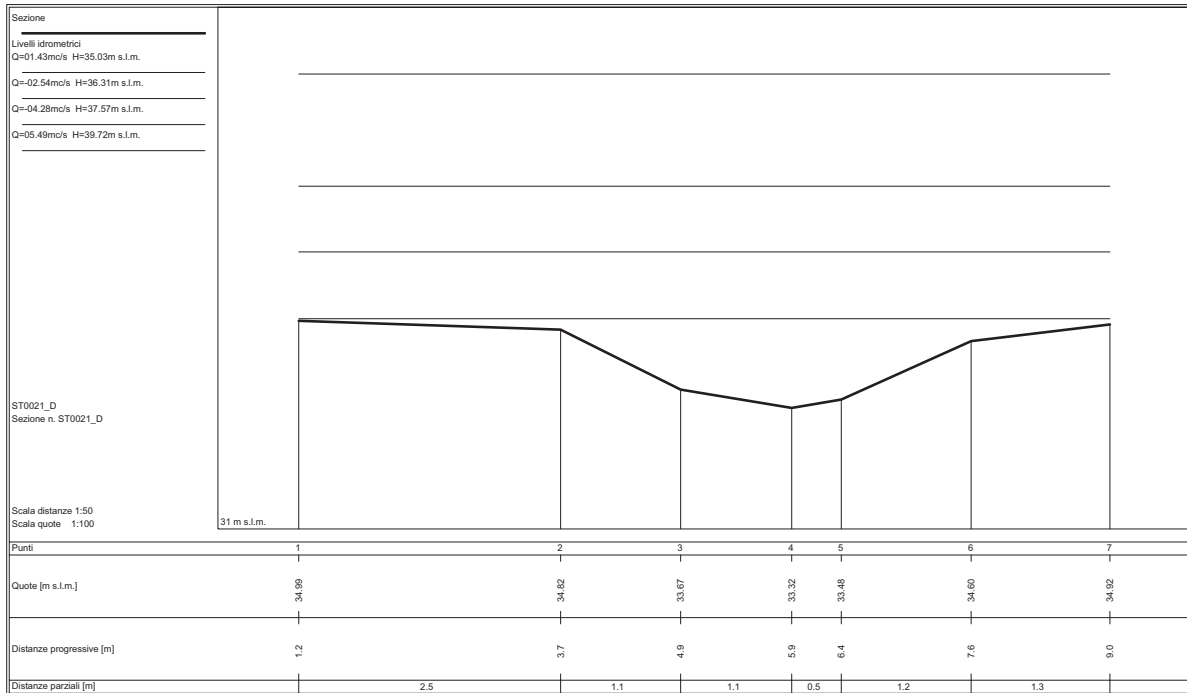








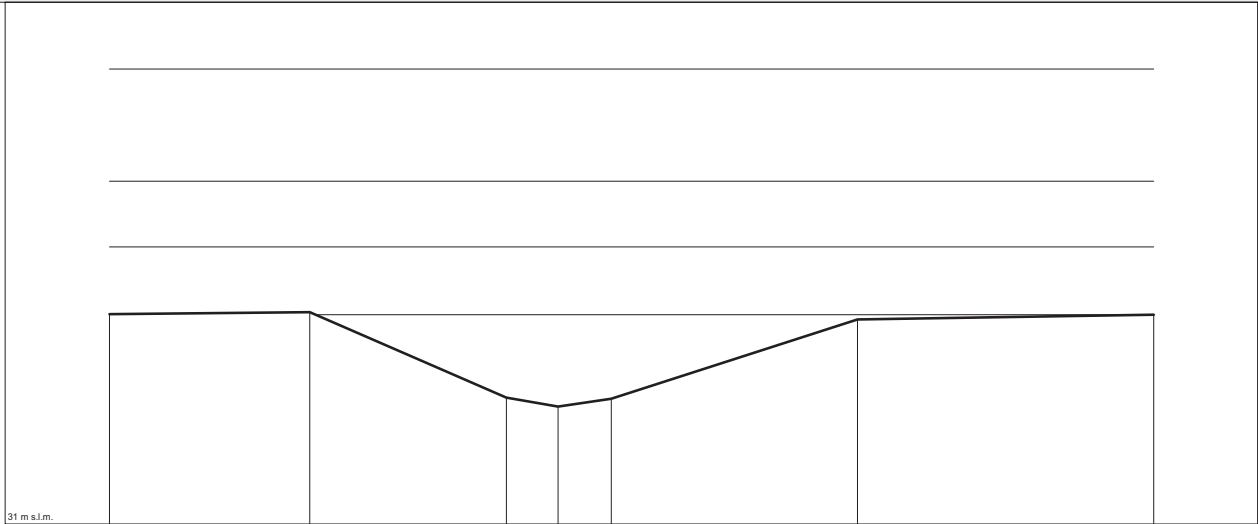






Sezione

Livelli idrometrici  
 Q=02.52mc/s H=35.01m s.l.m.  
 Q=02.63mc/s H=36.31m s.l.m.  
 Q=04.33mc/s H=37.57m s.l.m.  
 Q=05.70mc/s H=39.72m s.l.m.



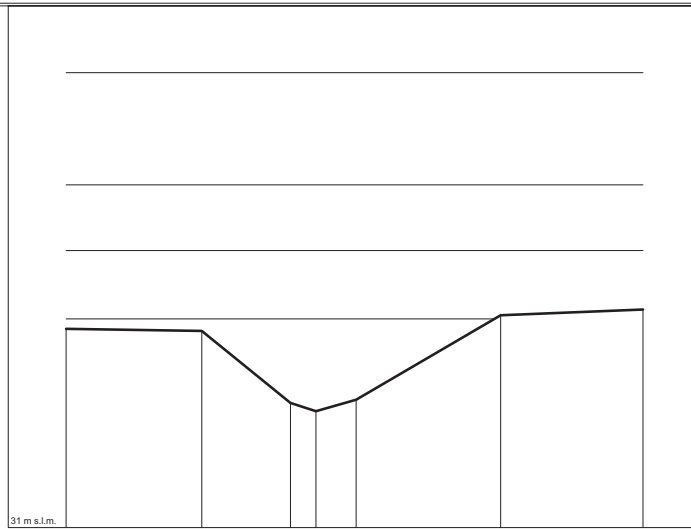
Sezione n. ST0023

Scala distanze 1:50  
 Scala quote 1:100

Punti	1	2	3	4	5	6	7
Quote [m s.l.m.]	35.02	35.06	33.43	33.25	33.40	34.92	35.01
Distanze progressive [m]	0.0	1.9	3.8	4.3	4.8	7.2	10.0
Distanze parziali [m]		1.9	1.9	0.5	0.5	2.4	2.8

Sezione

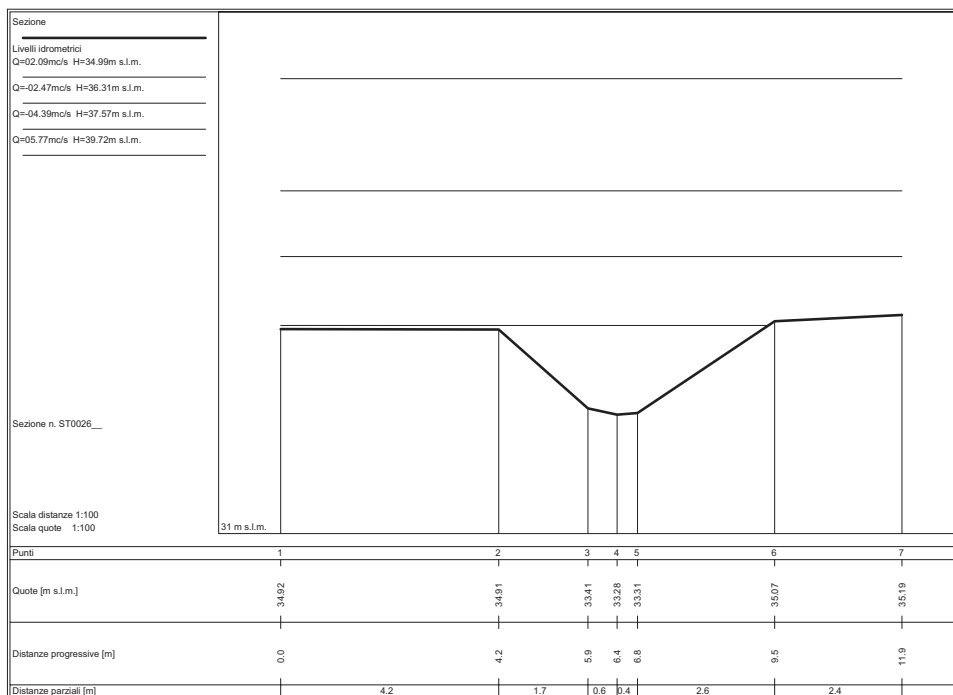
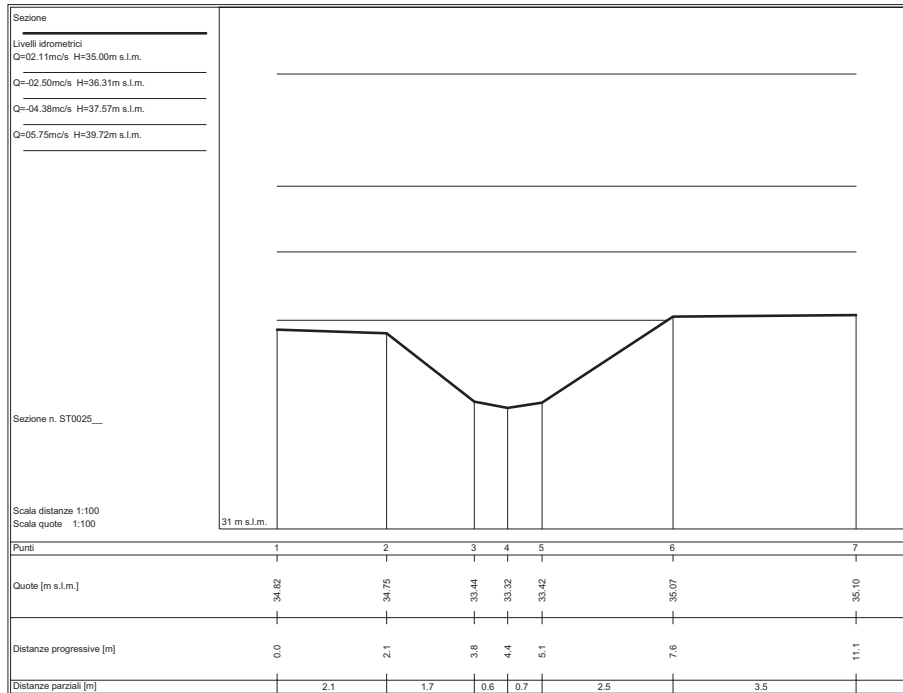
Livelli idrometrici  
 Q=02.40mc/s H=35.00m s.l.m.  
 Q=02.52mc/s H=36.31m s.l.m.  
 Q=04.36mc/s H=37.57m s.l.m.  
 Q=05.72mc/s H=39.72m s.l.m.

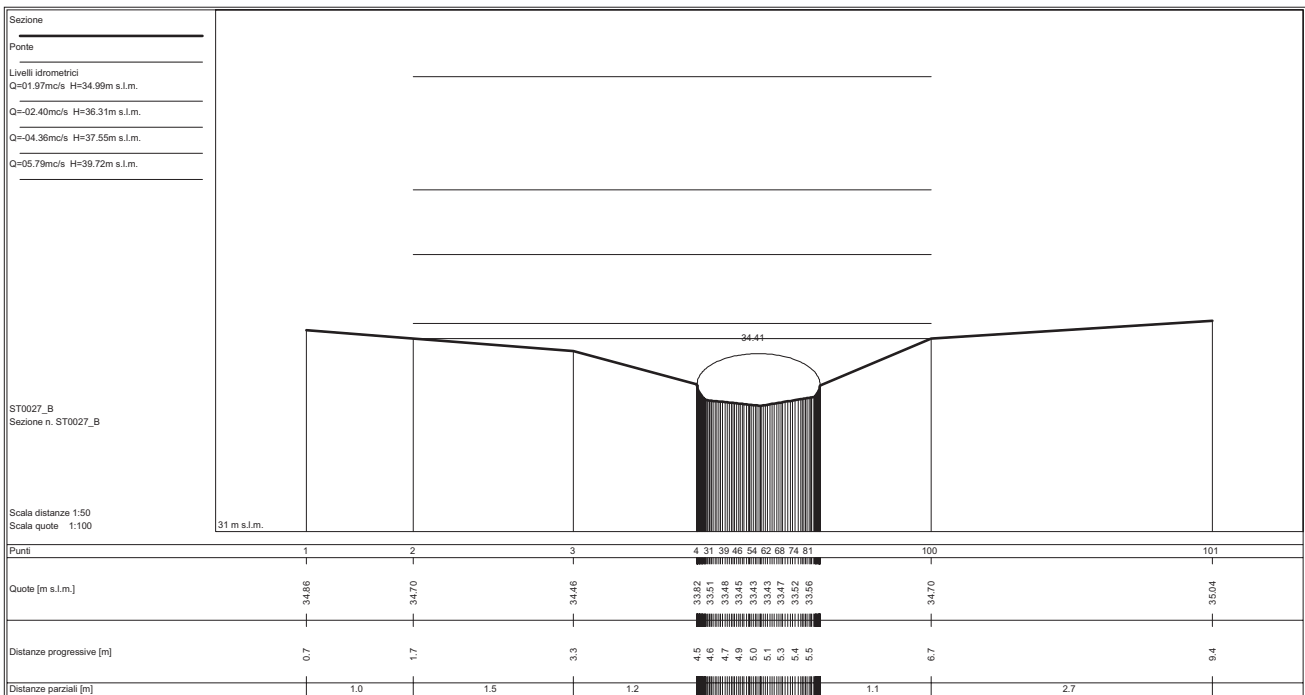
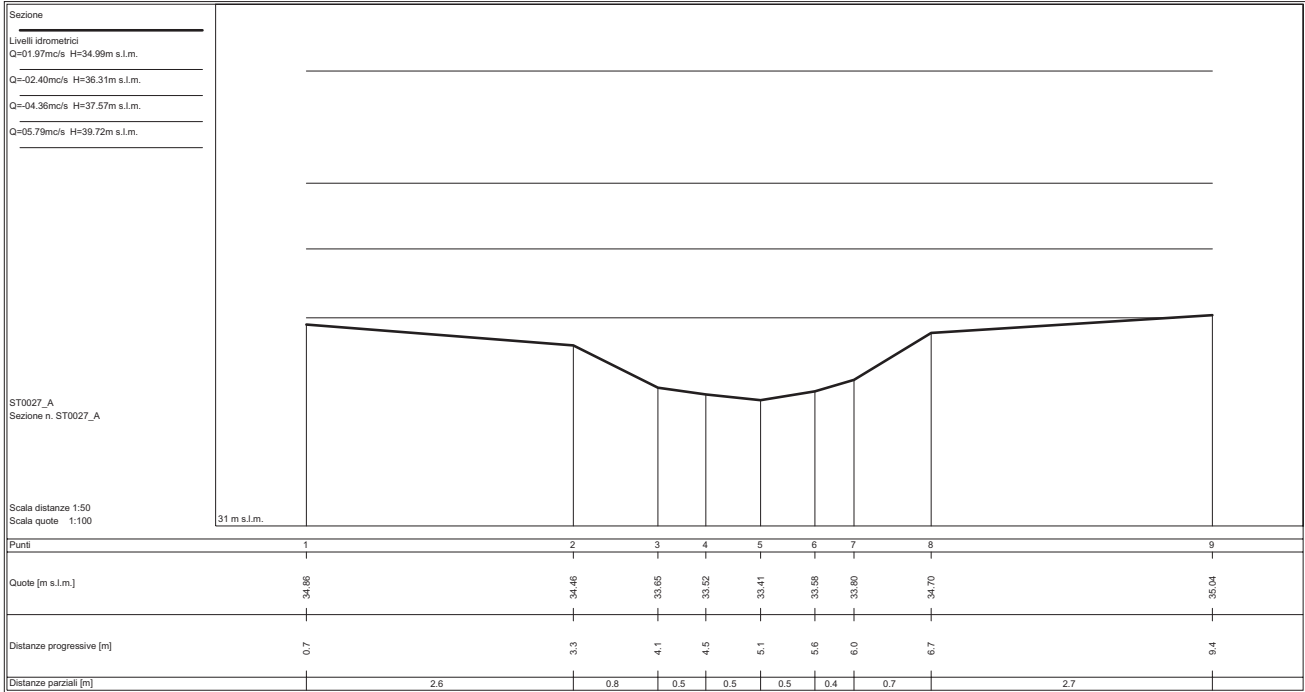


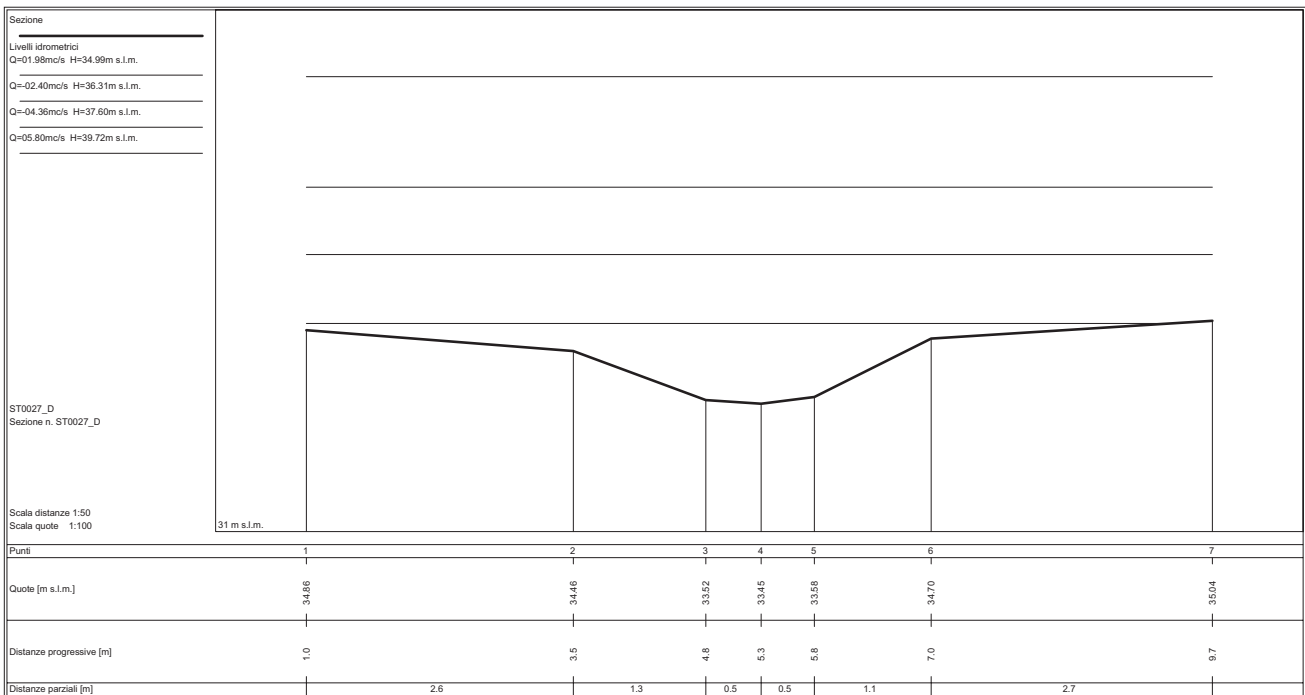
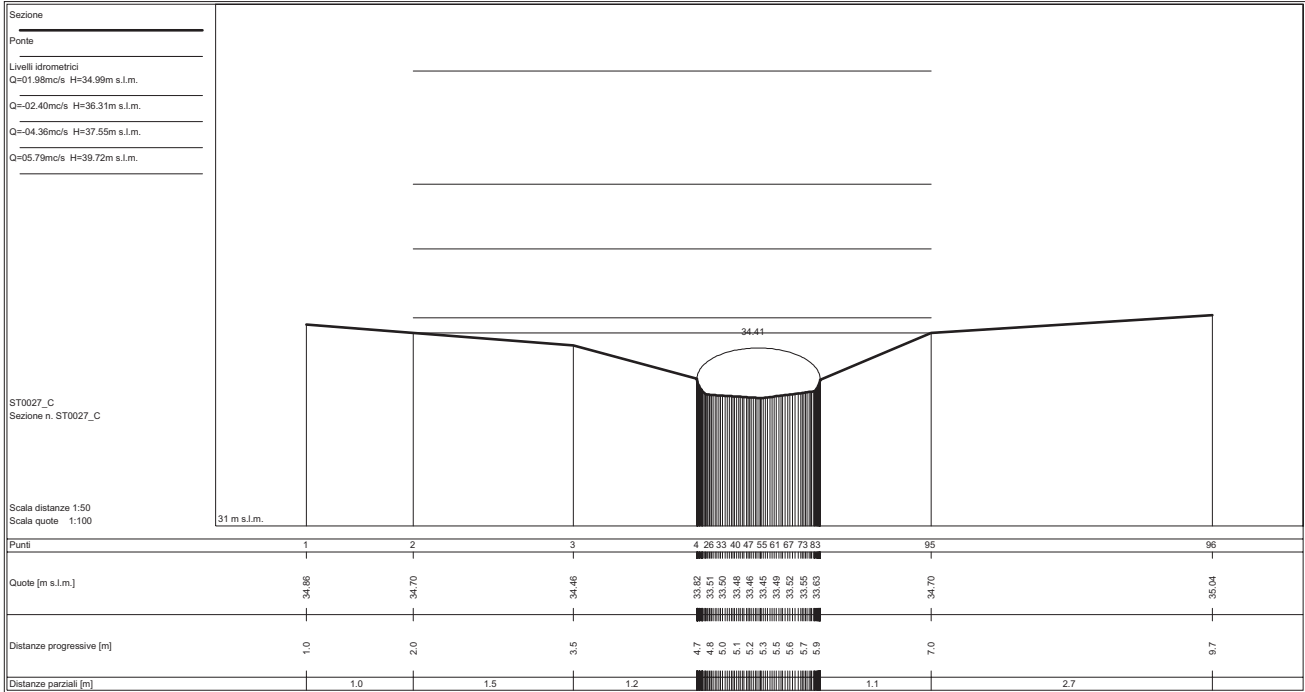
Sezione n. ST0024

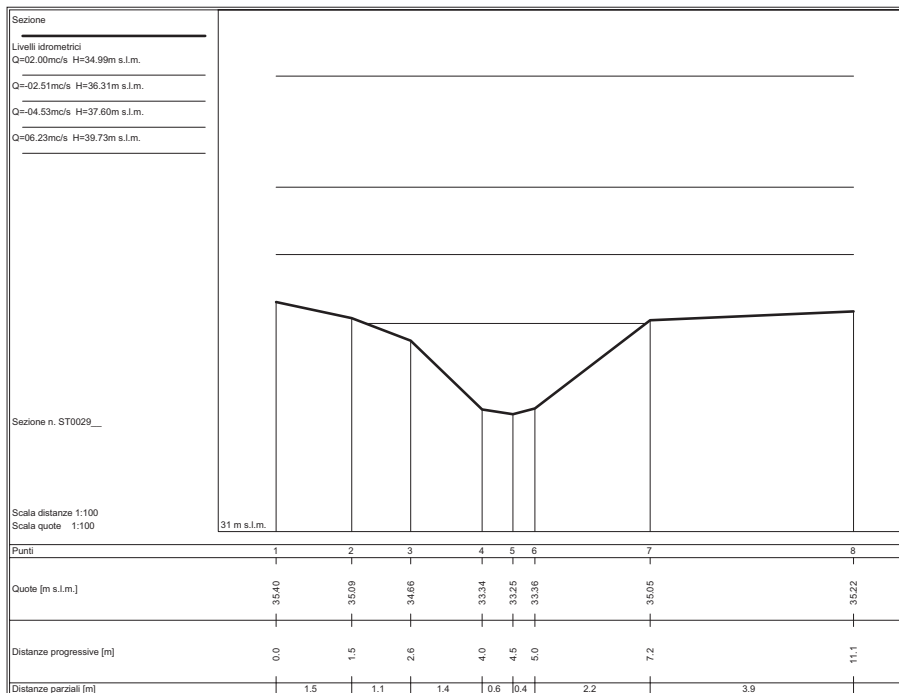
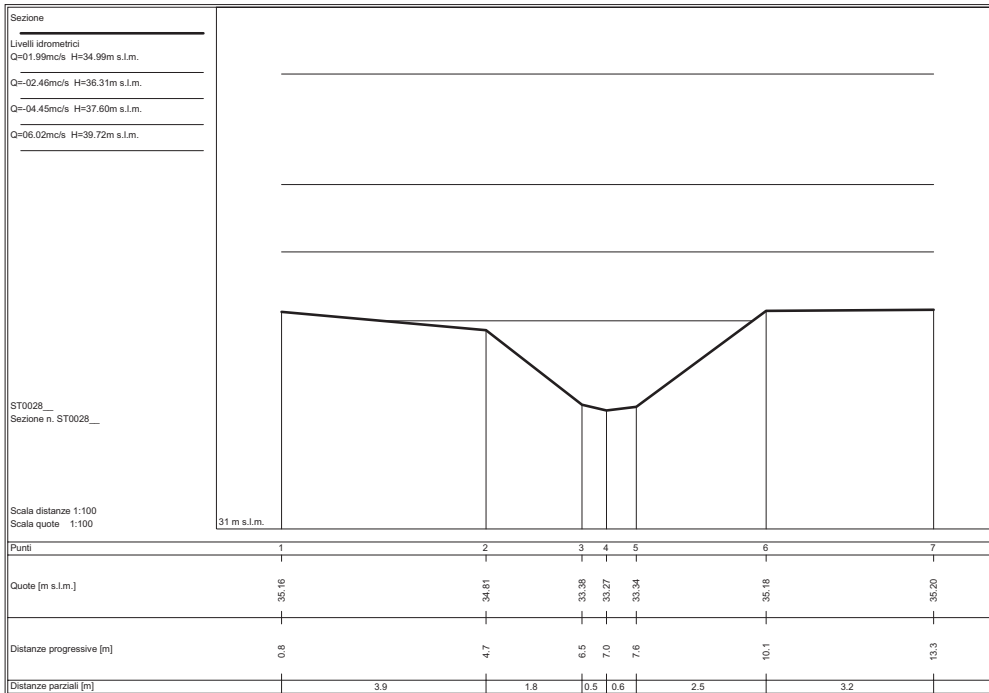
Scala distanze 1:100  
 Scala quote 1:100

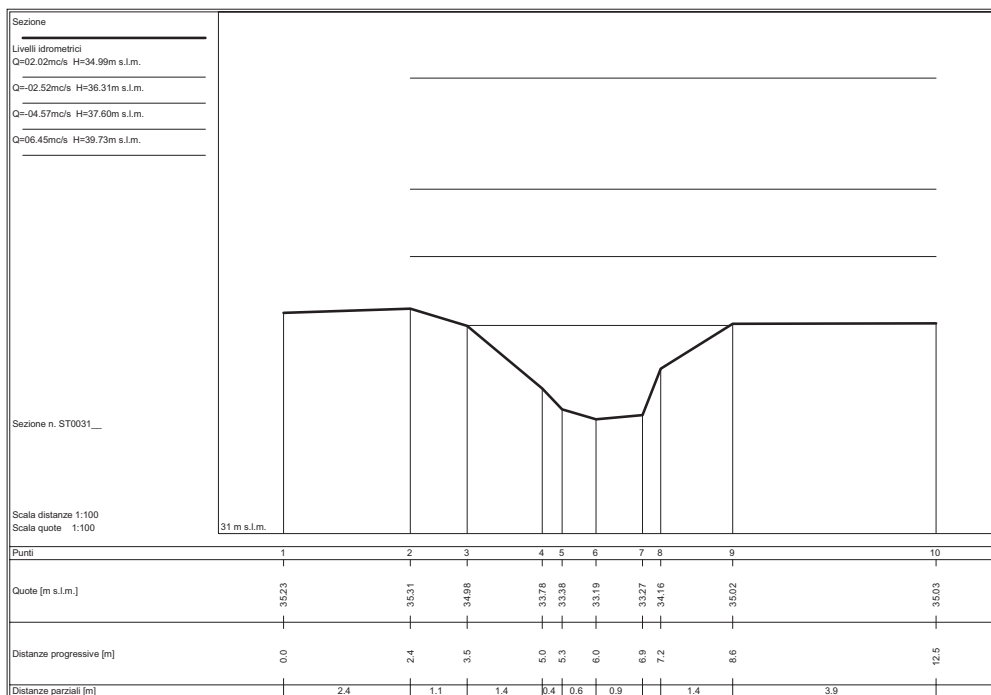
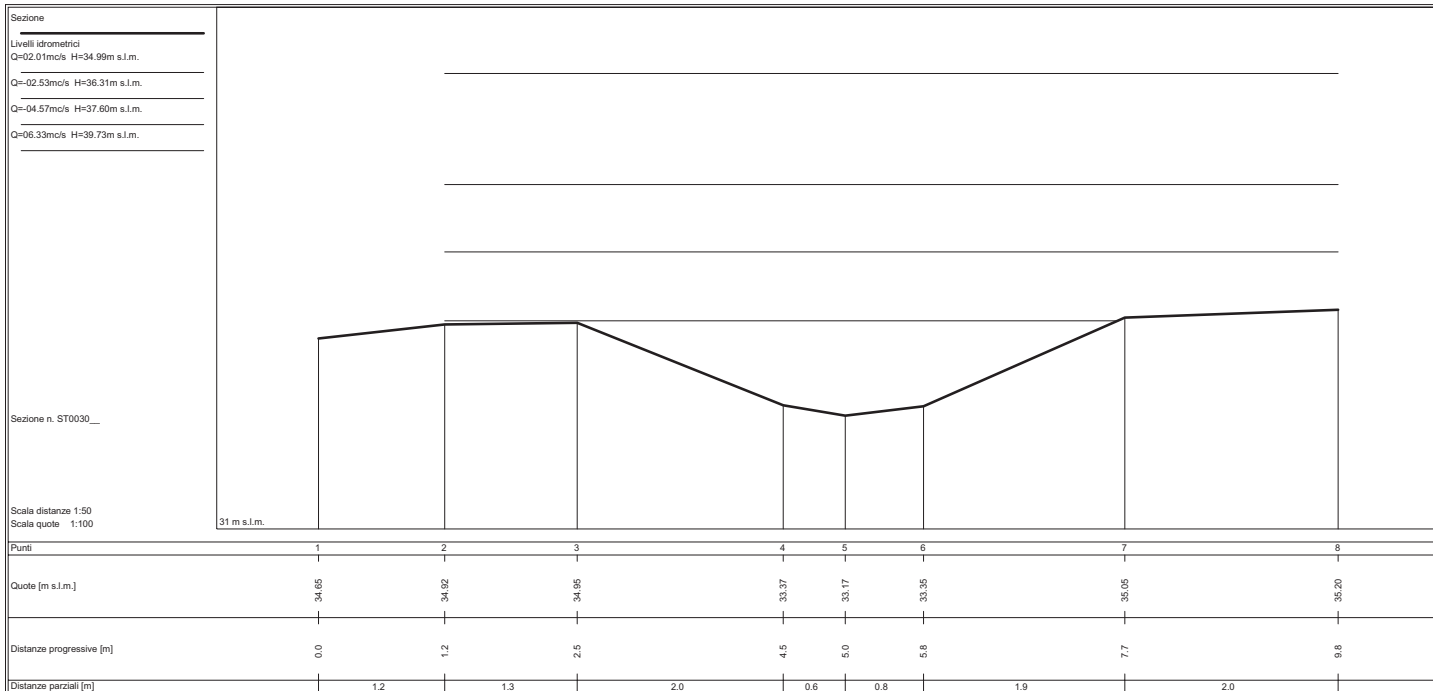
Punti	1	2	3	4	5	6	7
Quote [m s.l.m.]	34.81	34.77	33.39	33.23	33.45	35.07	35.16
Distanze progressive [m]	0.0	2.6	4.3	4.8	5.6	8.3	11.1
Distanze parziali [m]		2.6	1.7	0.5	0.8	2.8	2.7

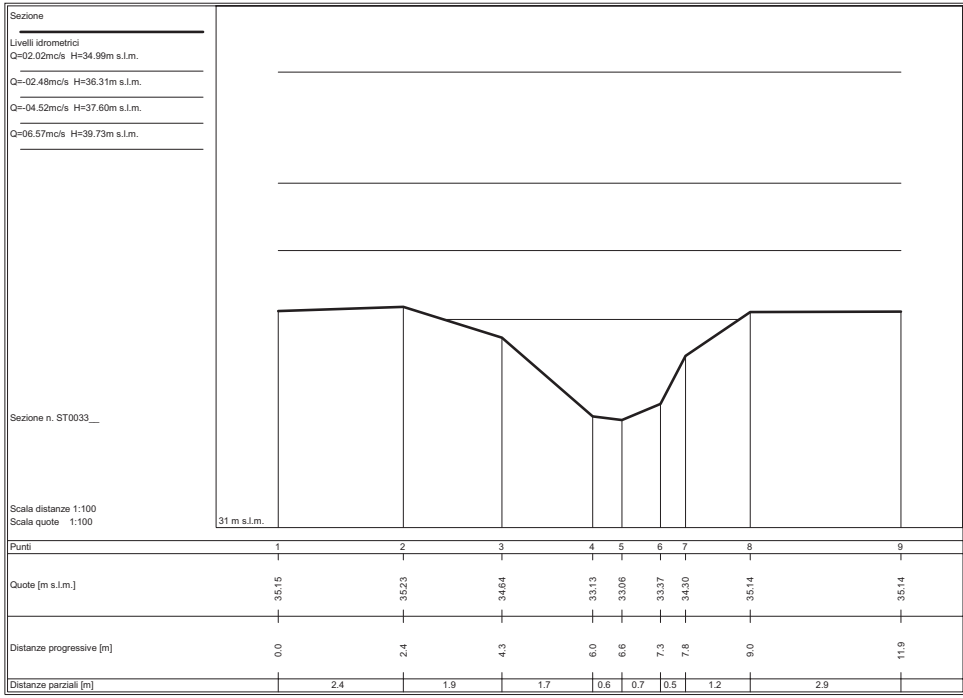
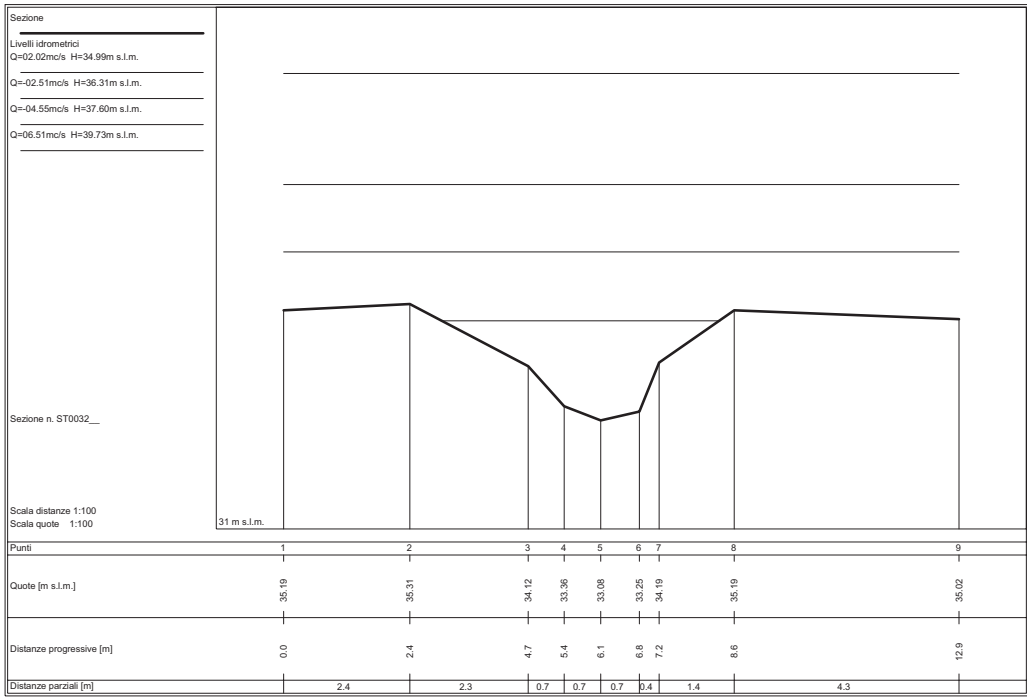


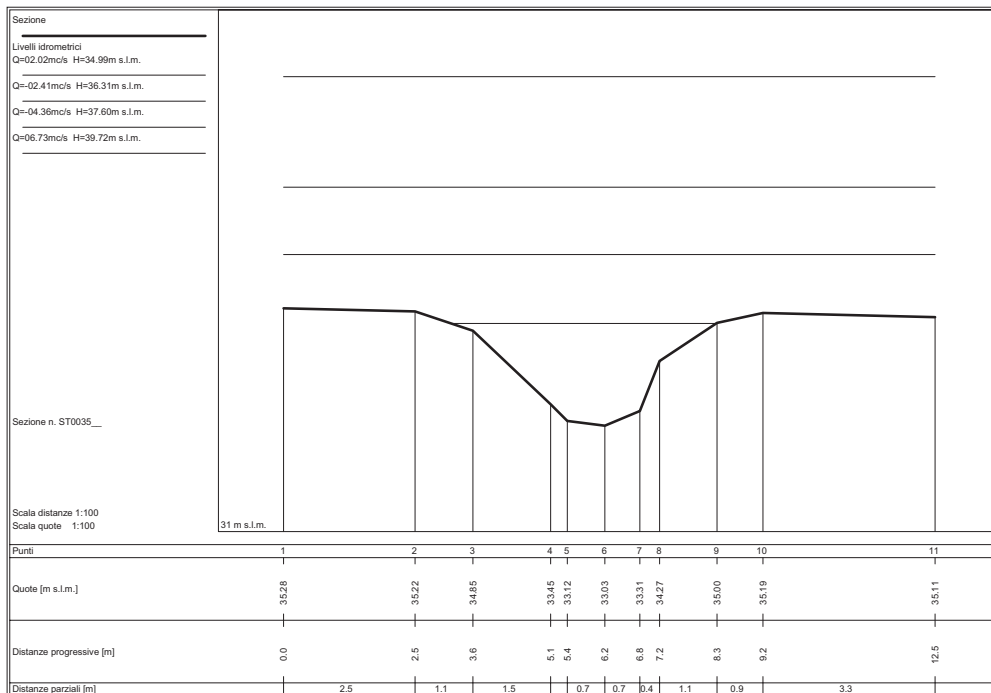
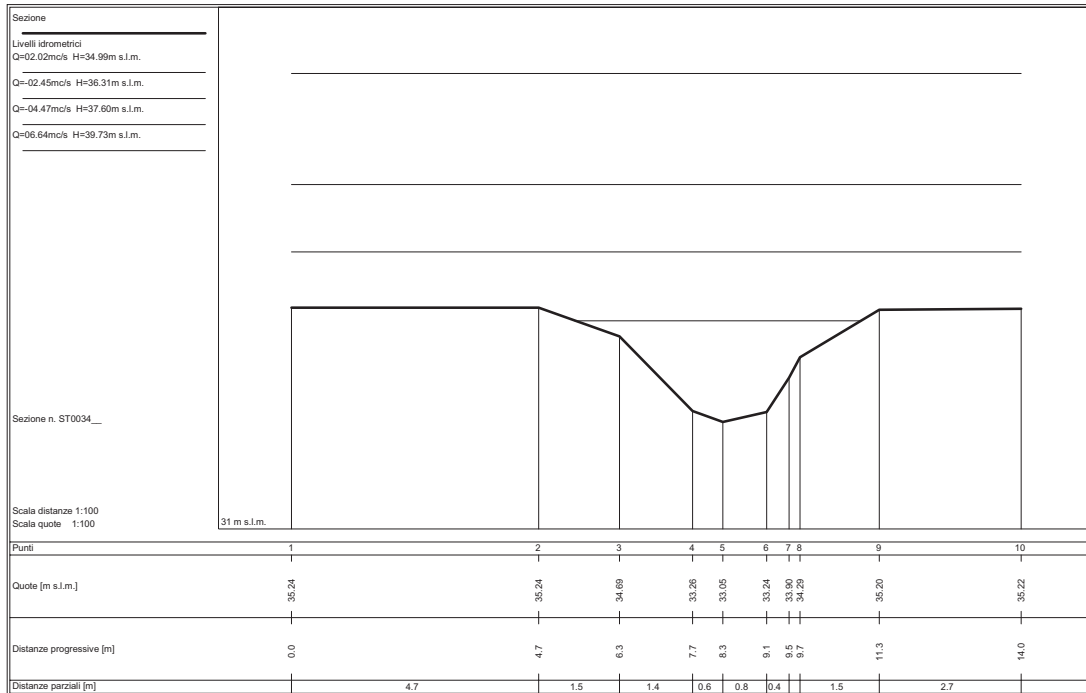




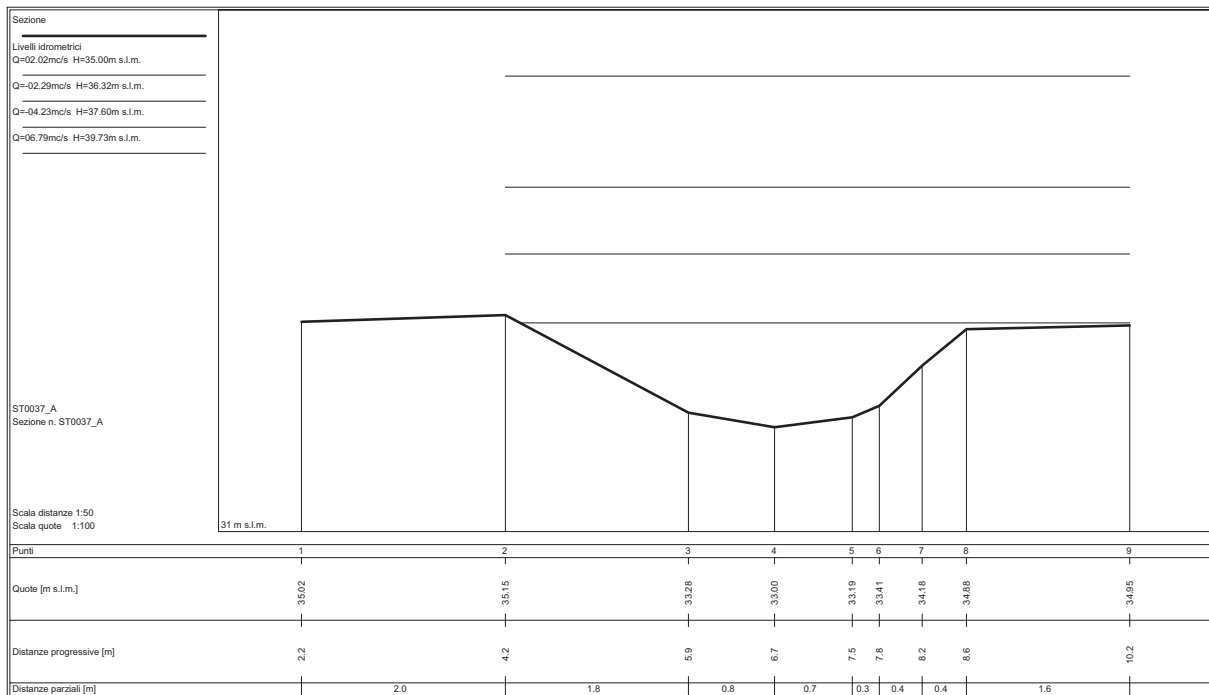
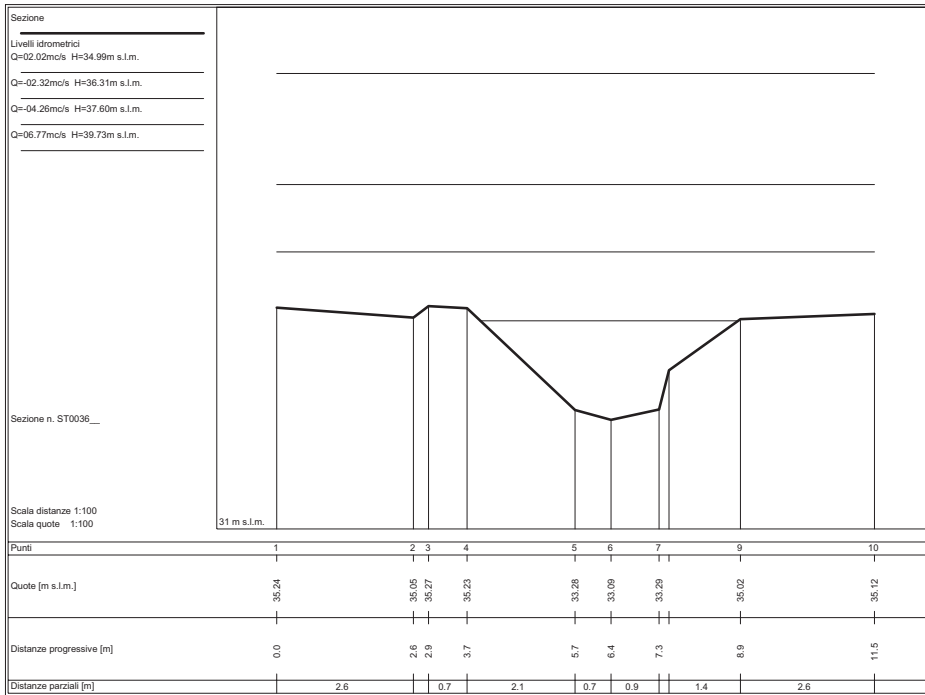


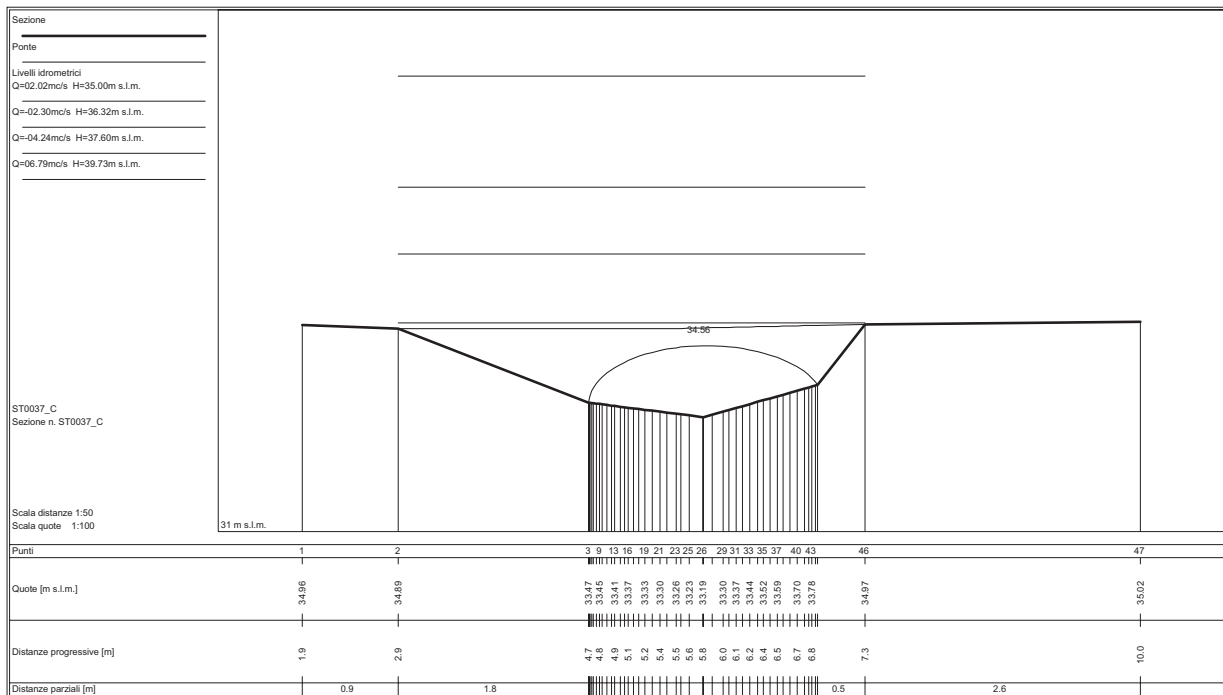
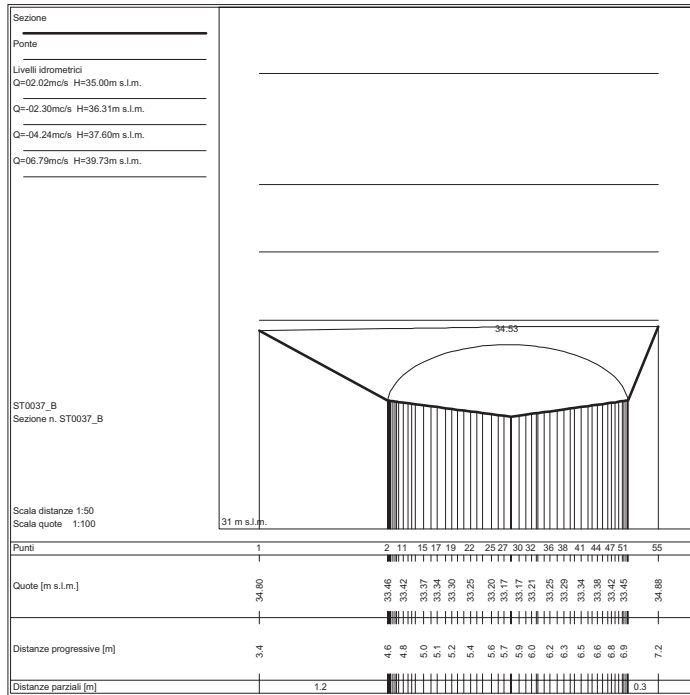



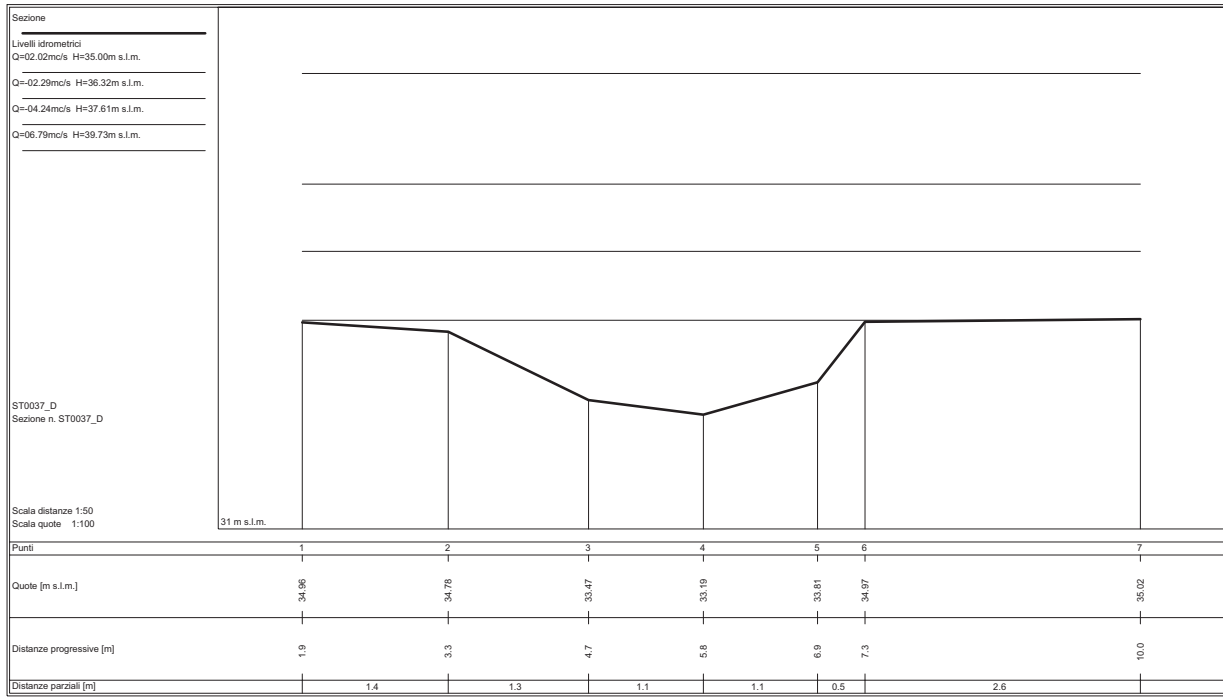


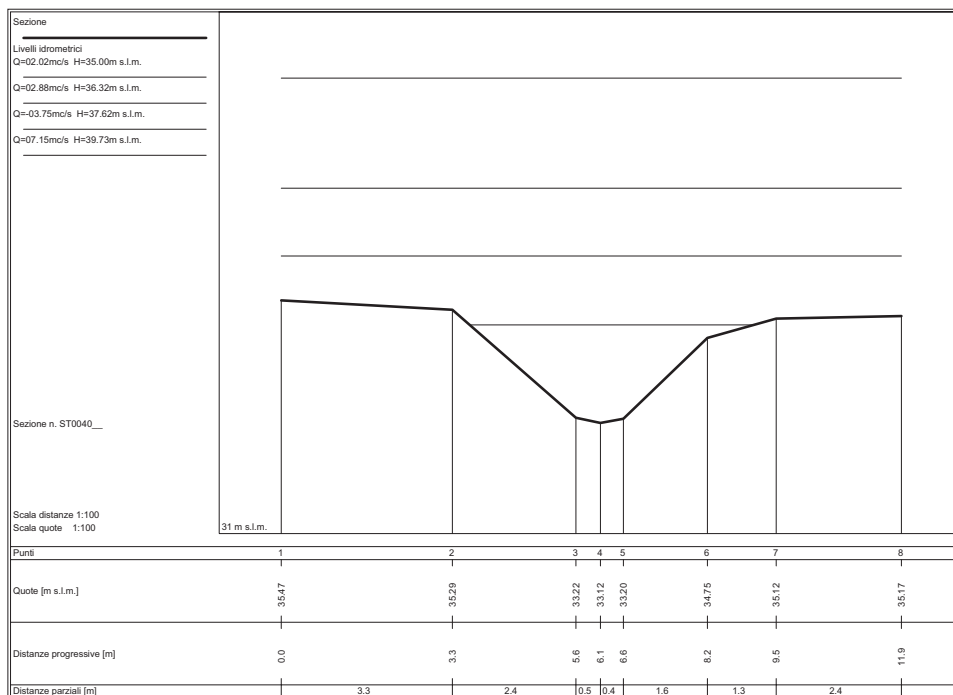
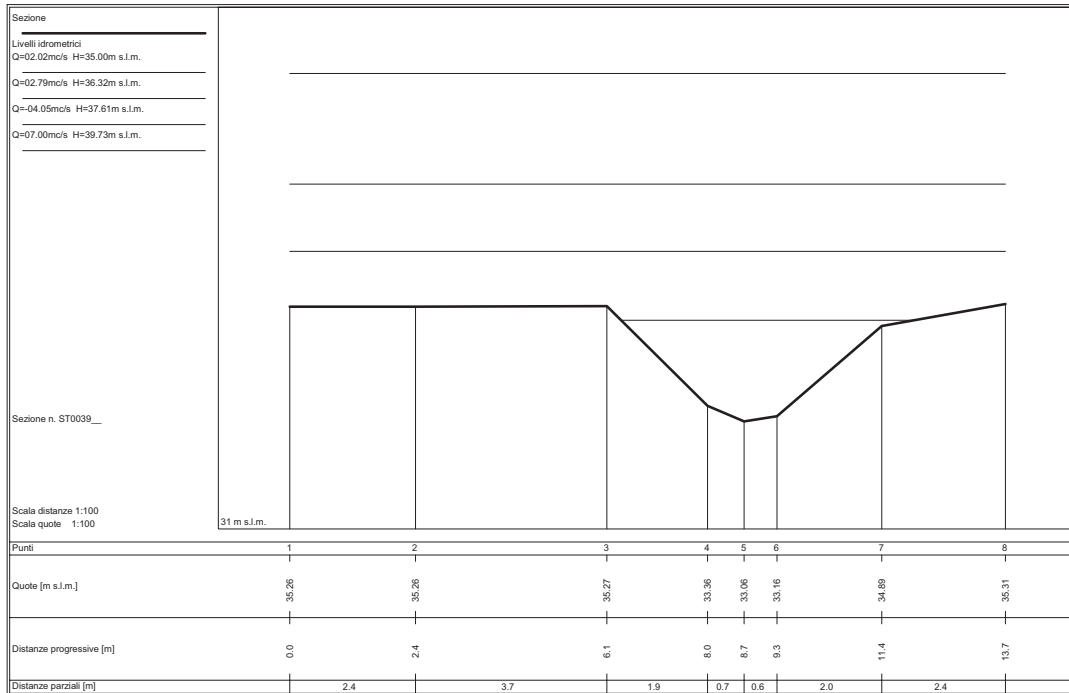


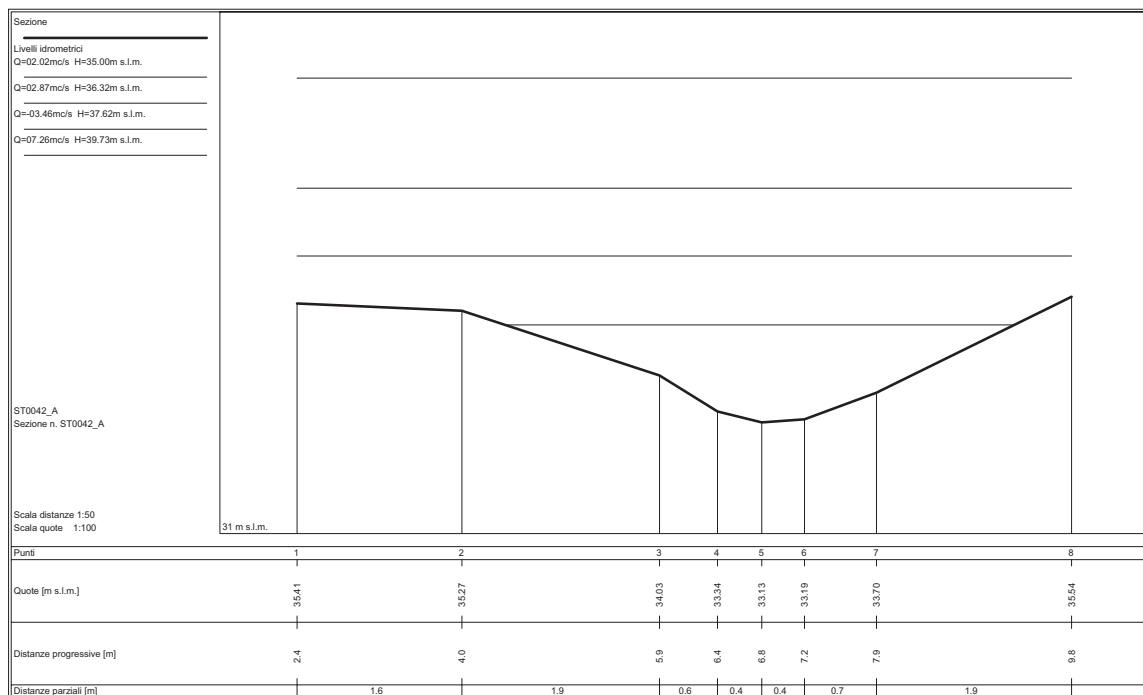
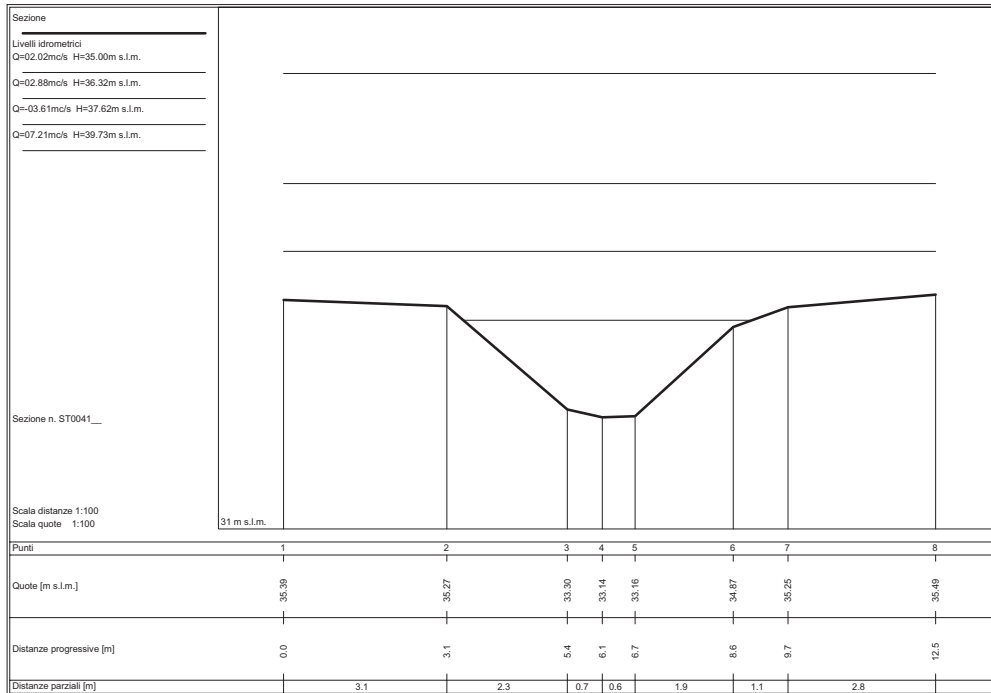


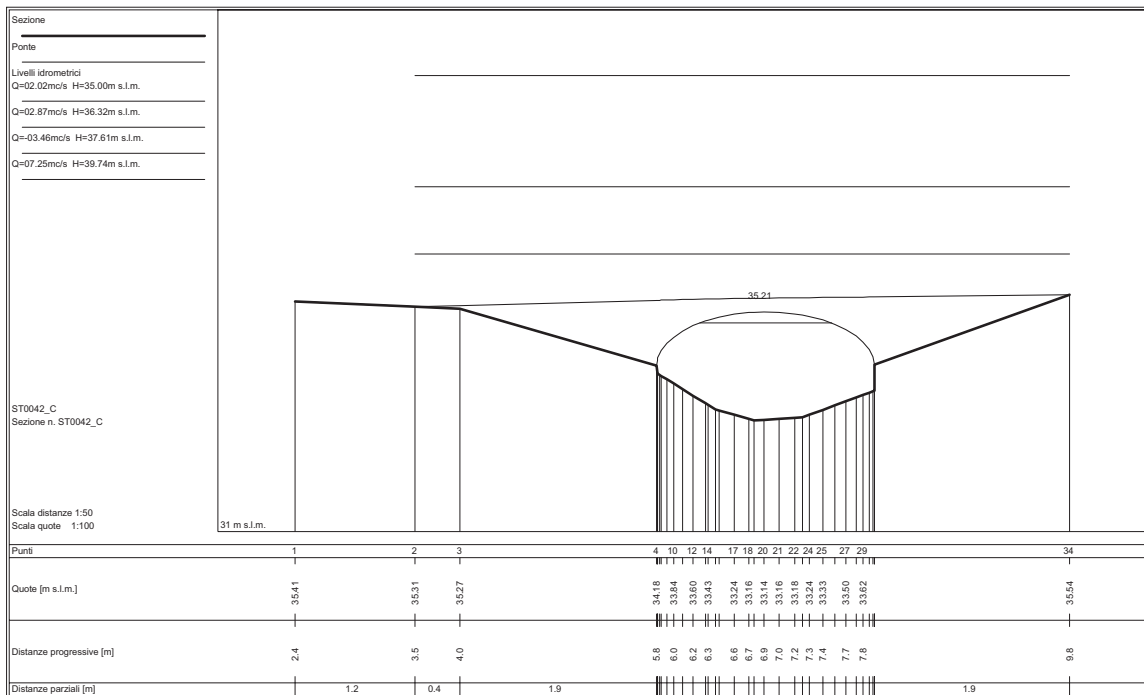
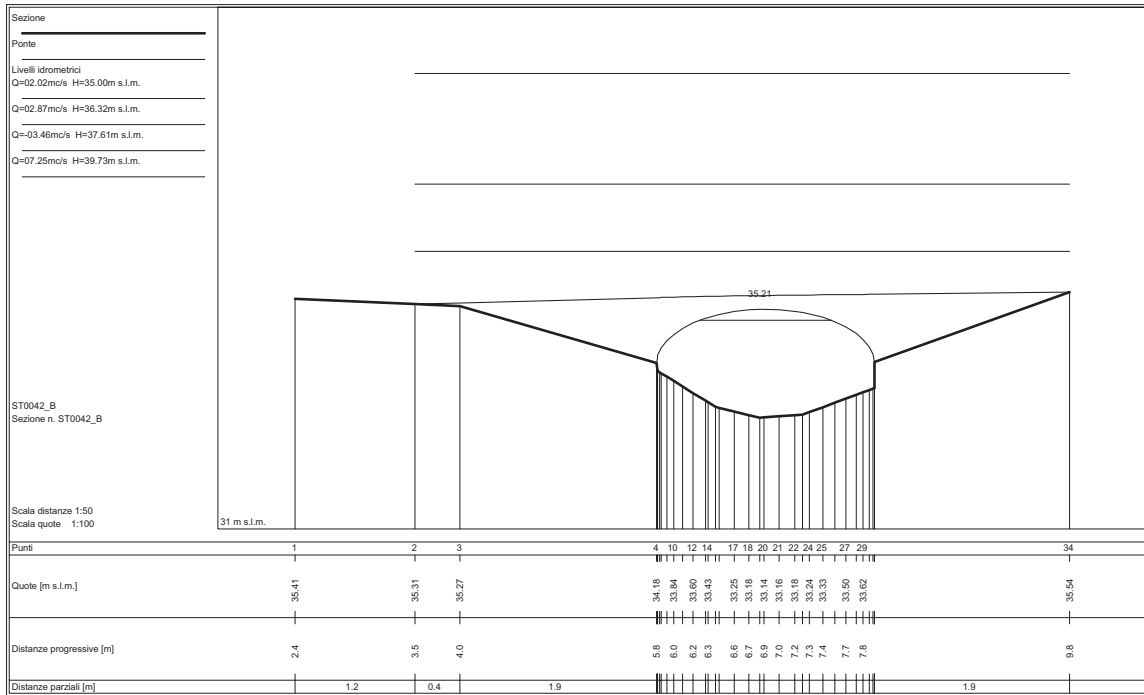


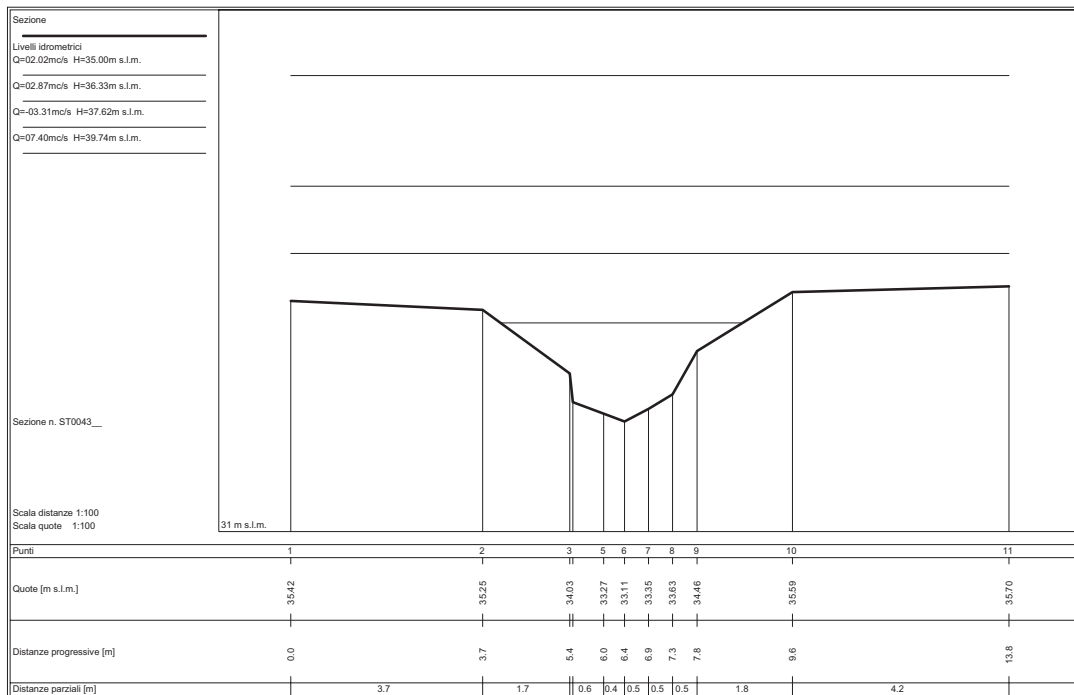
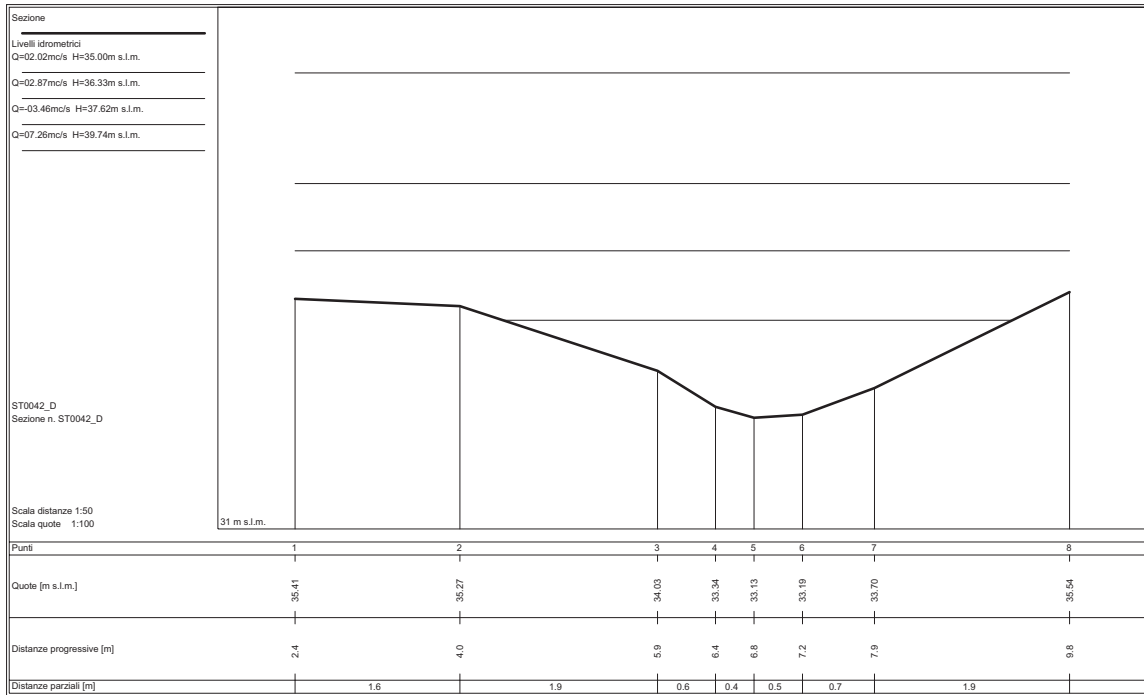


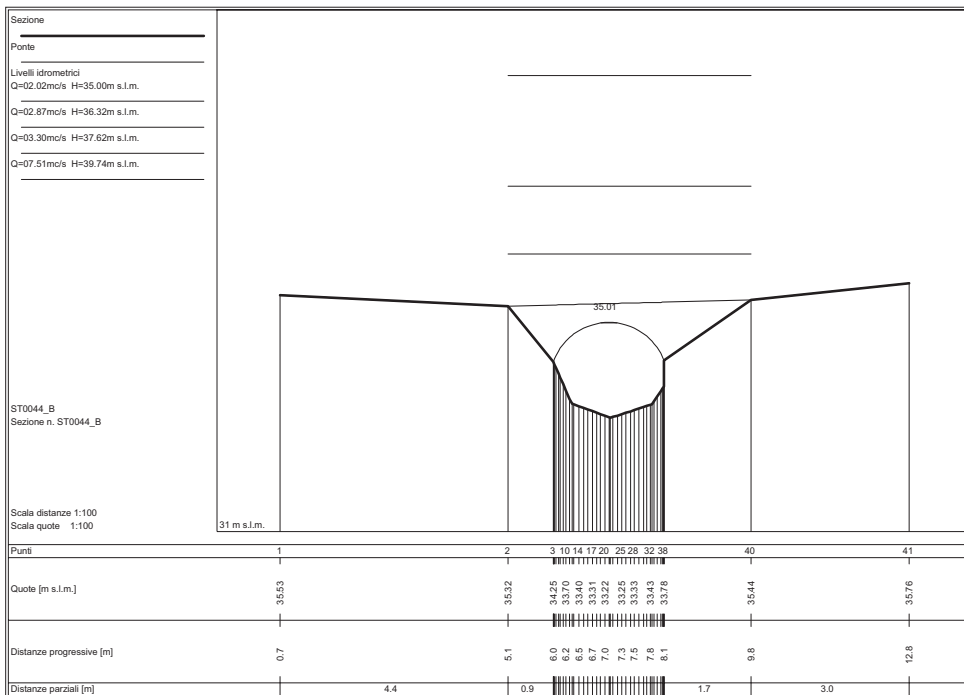
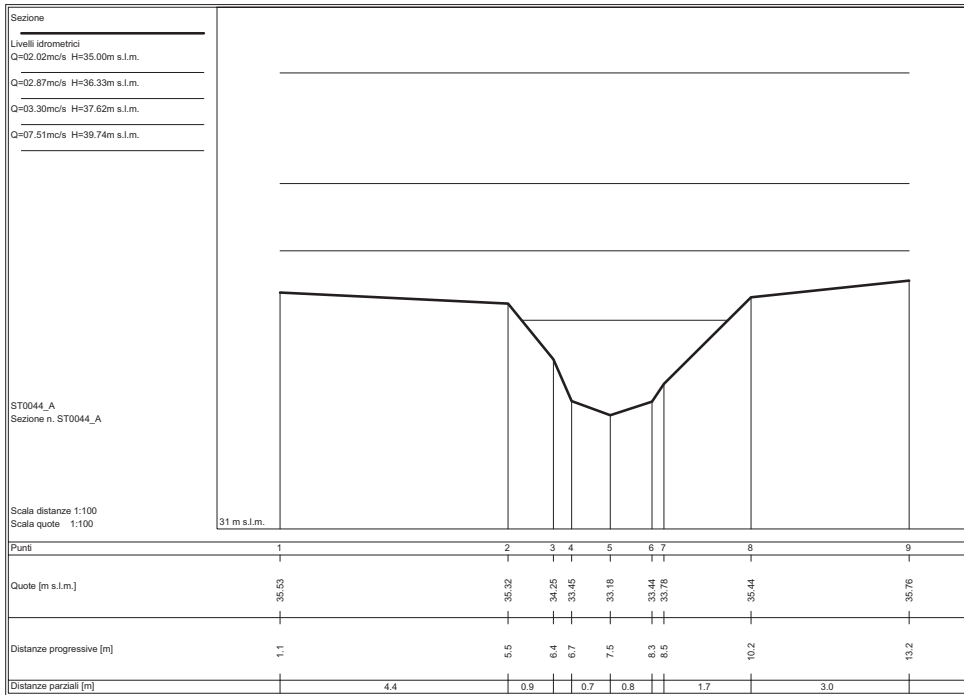




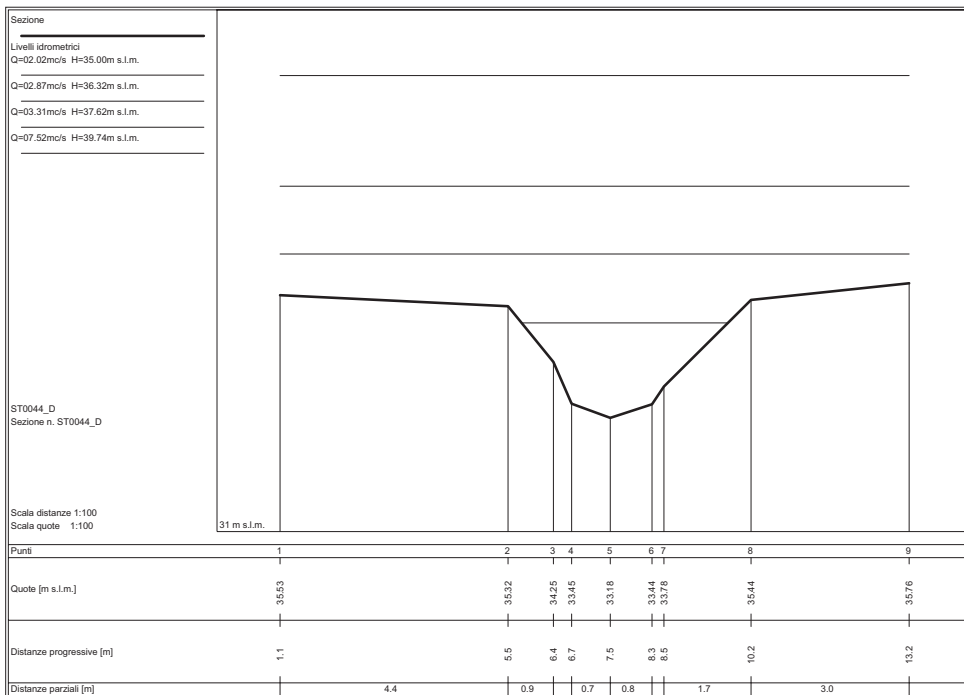
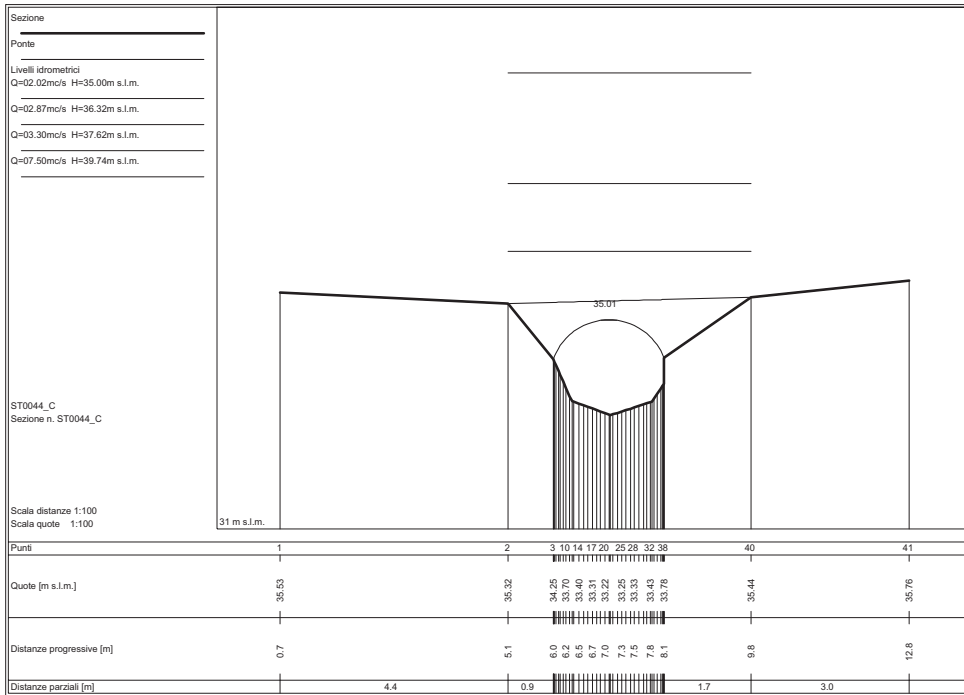


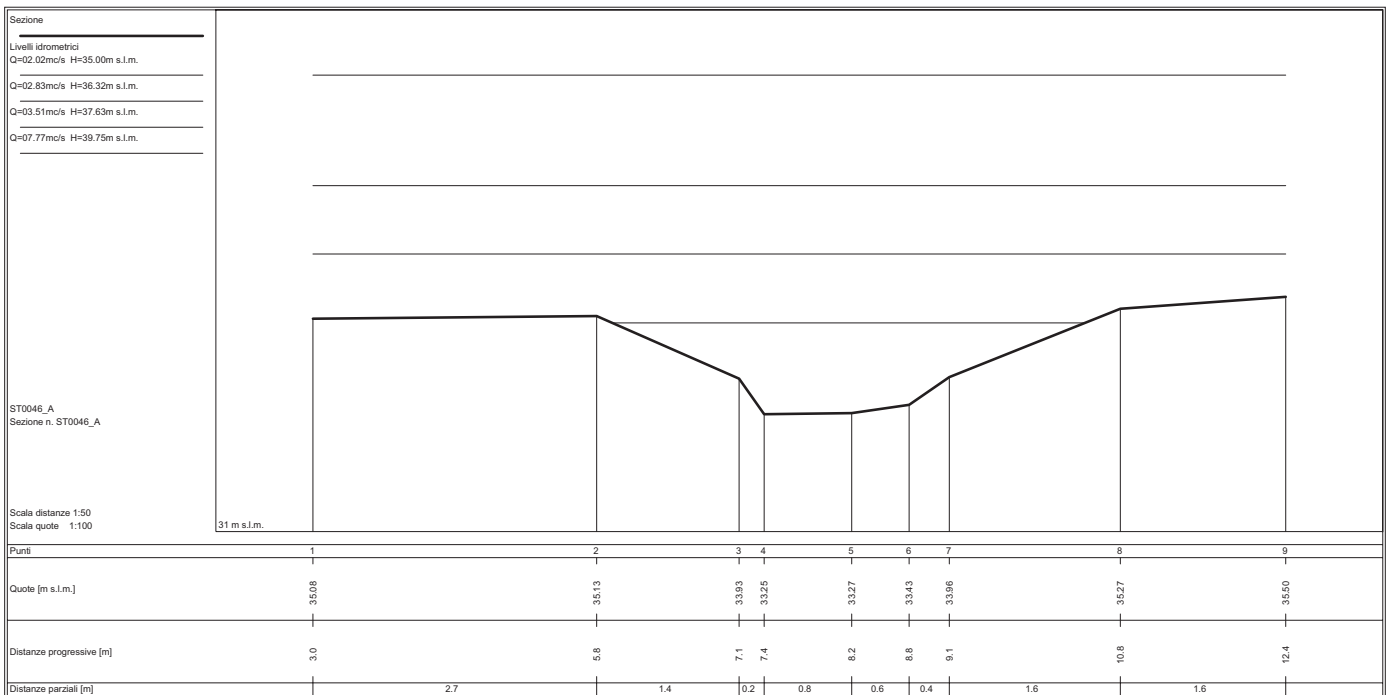
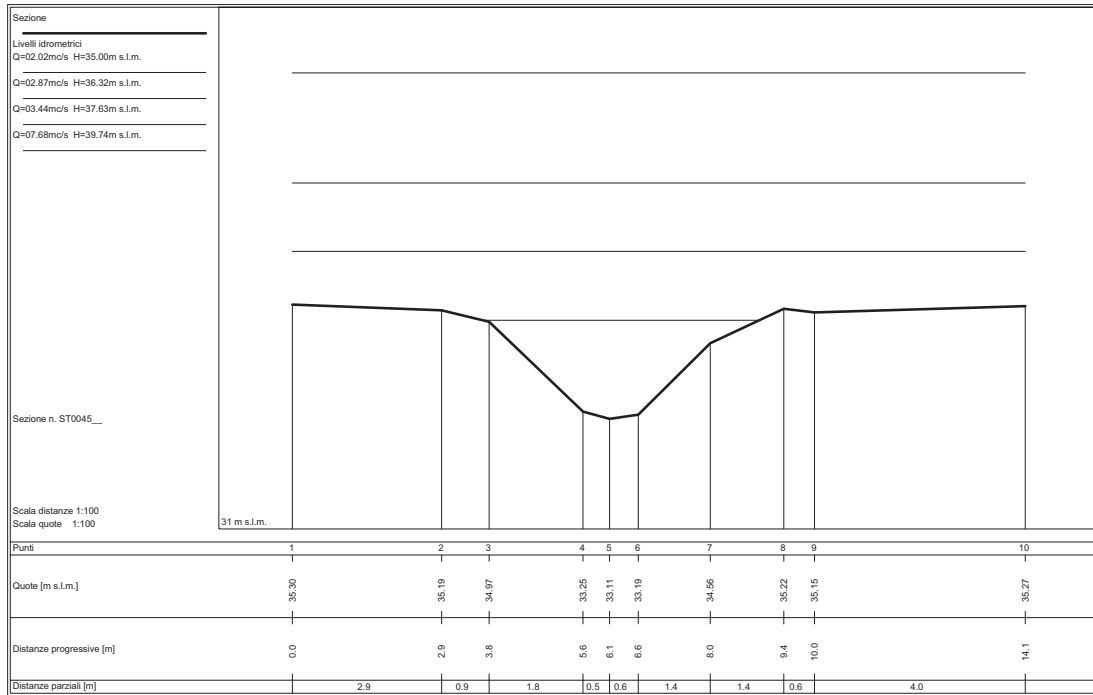


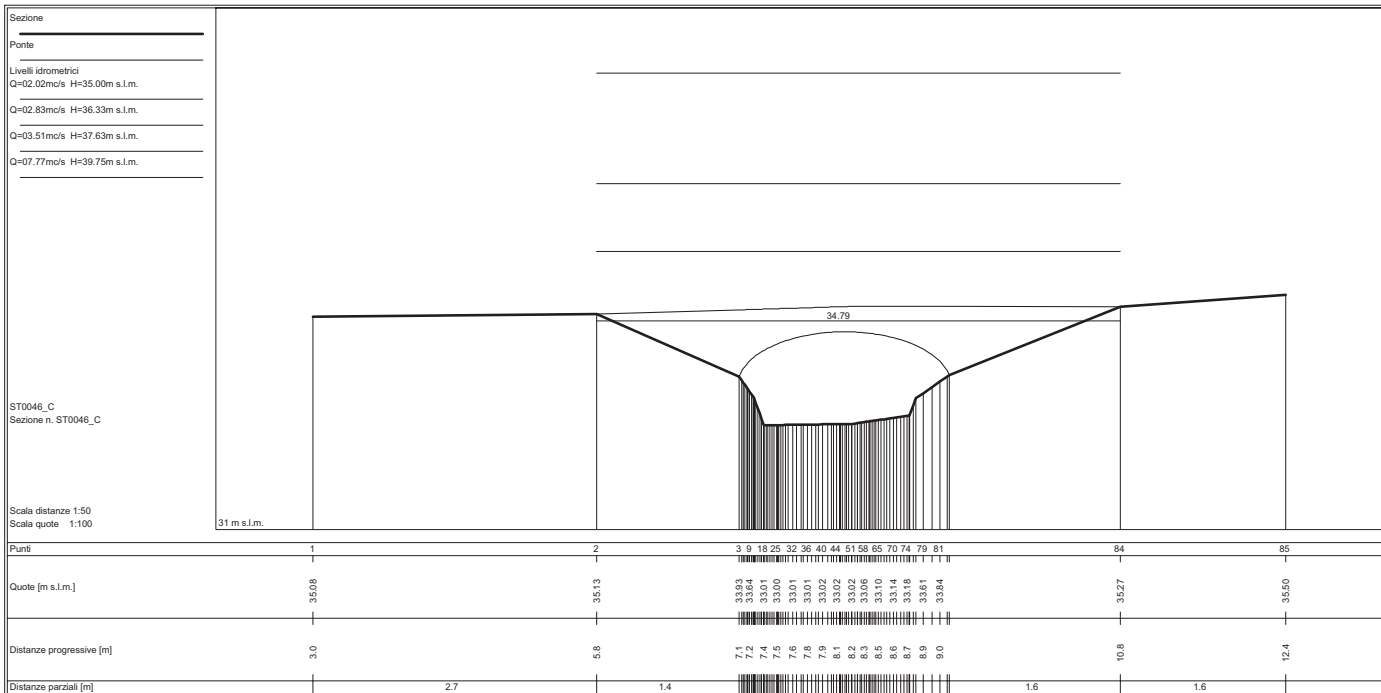
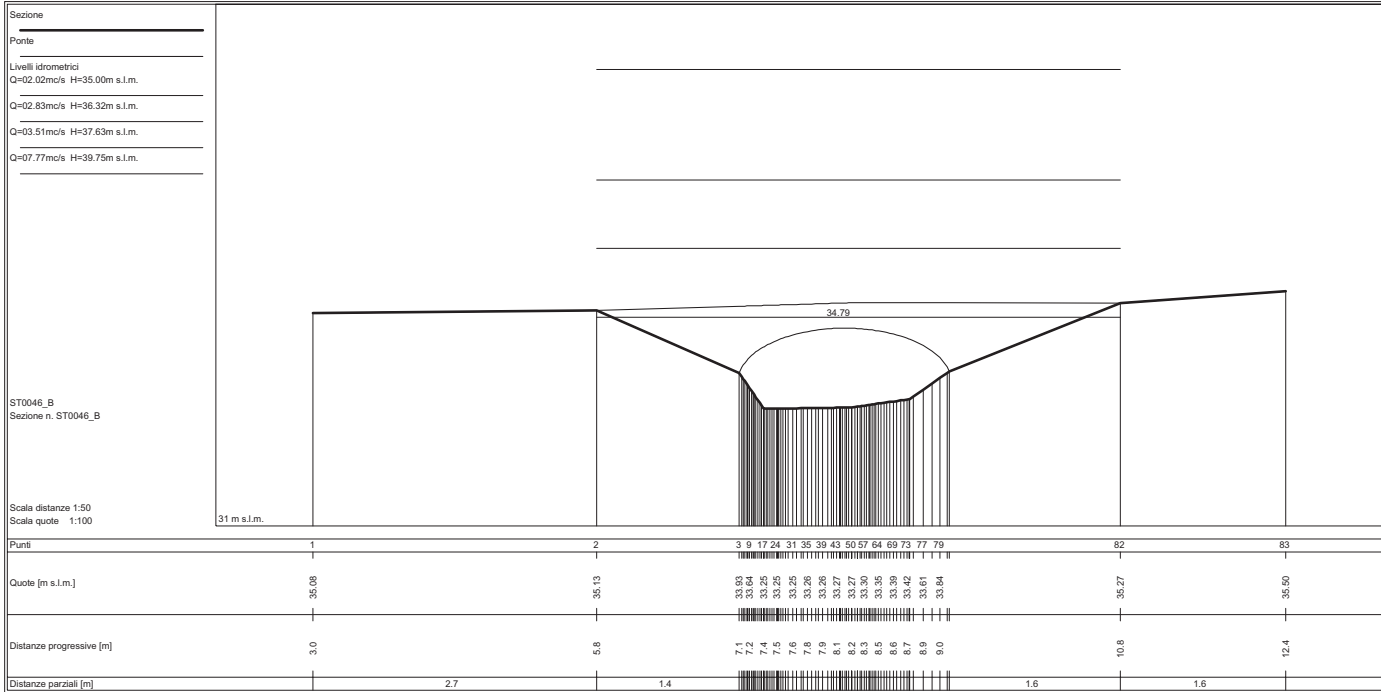


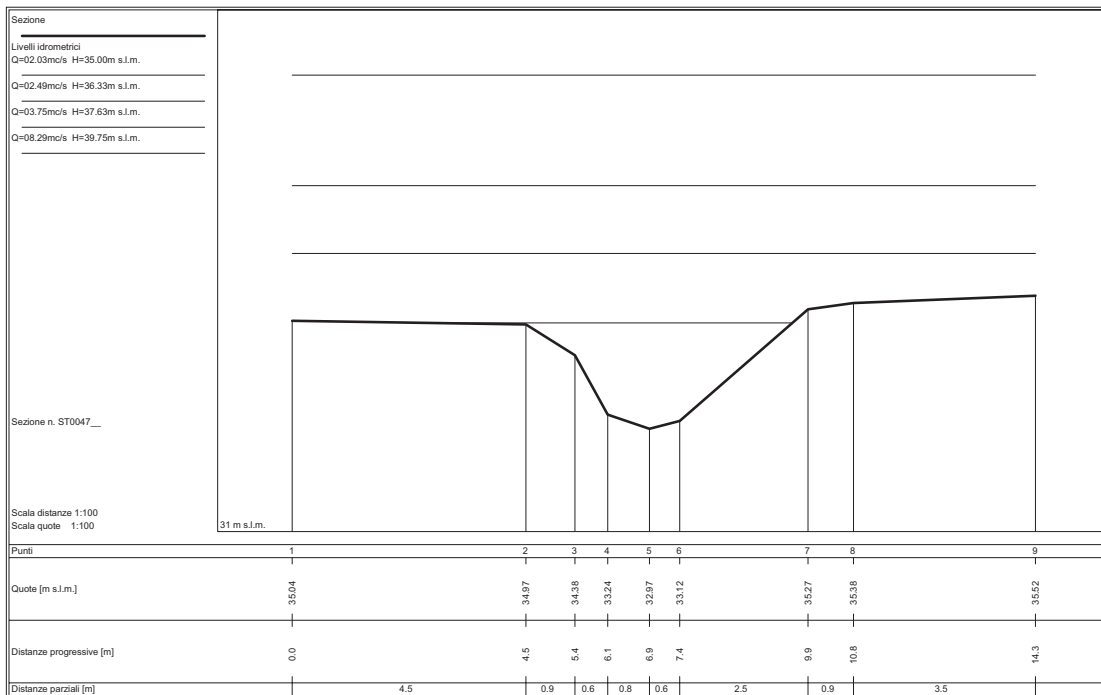
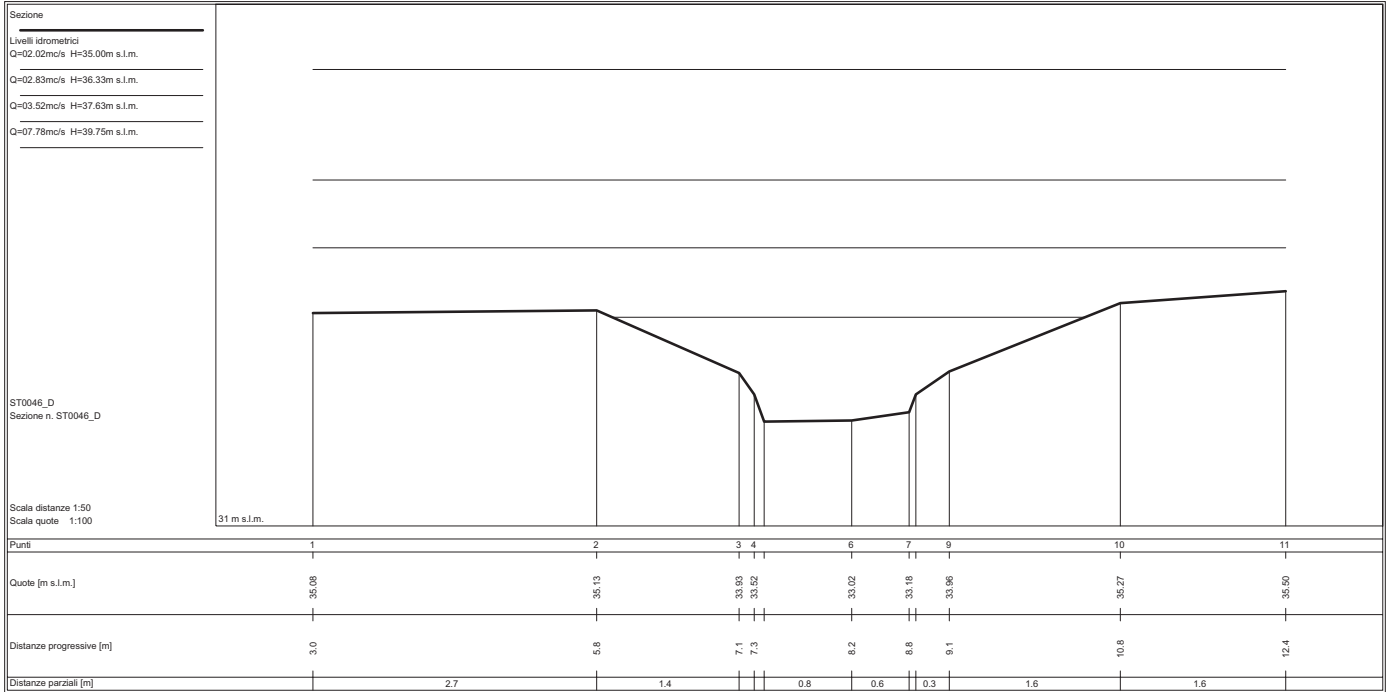


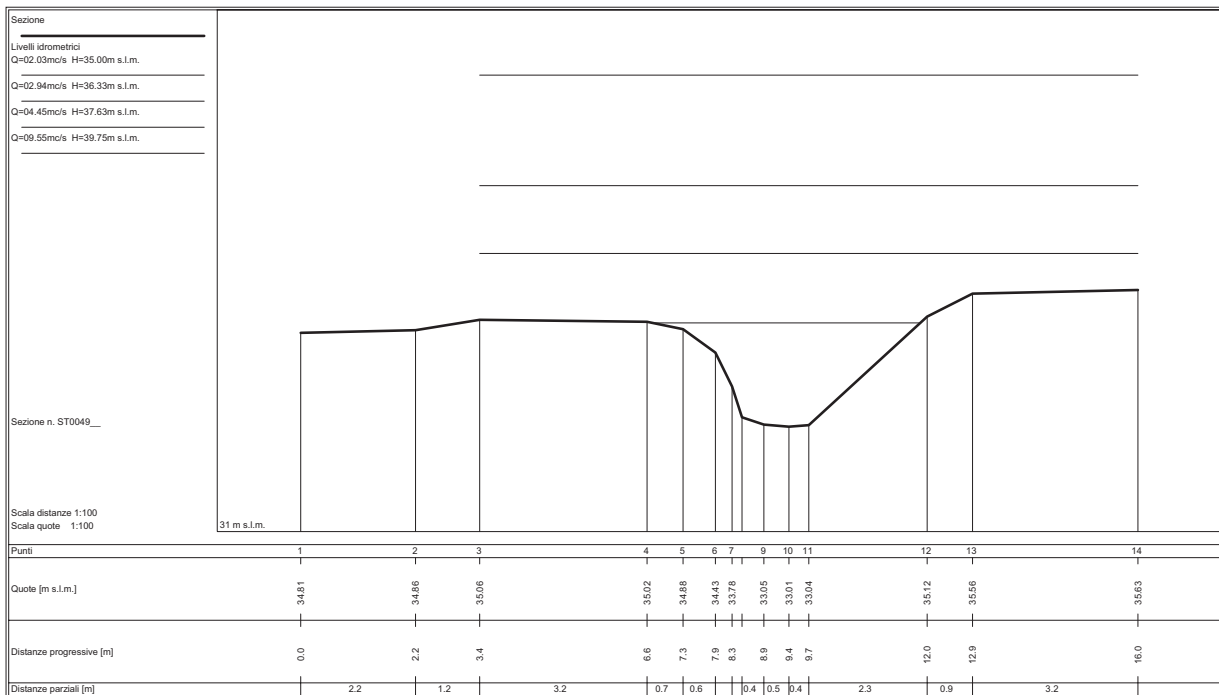
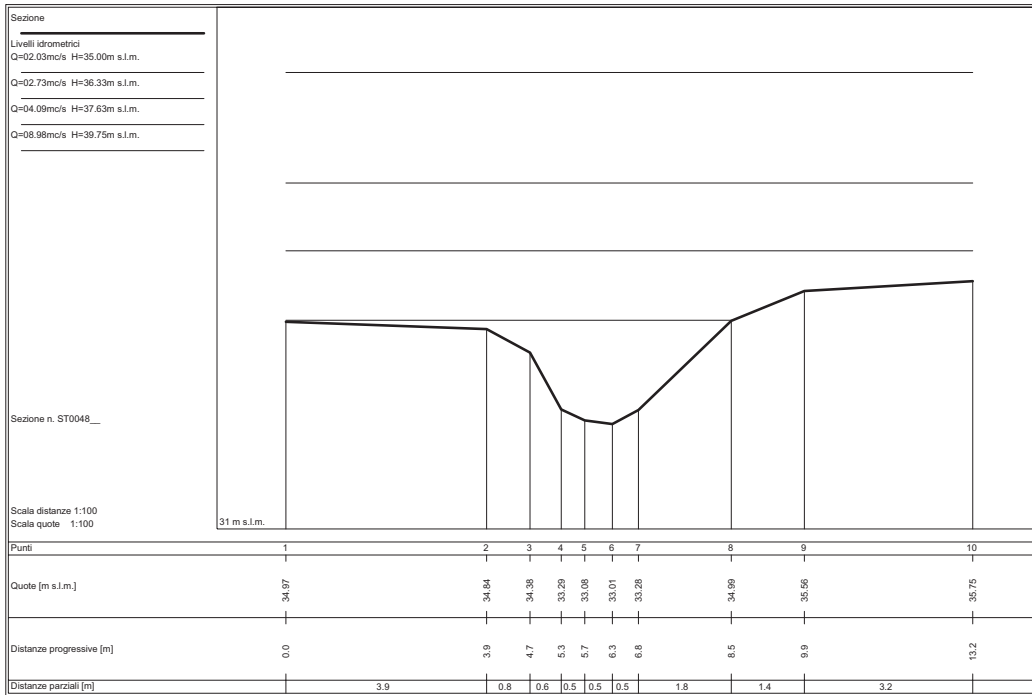


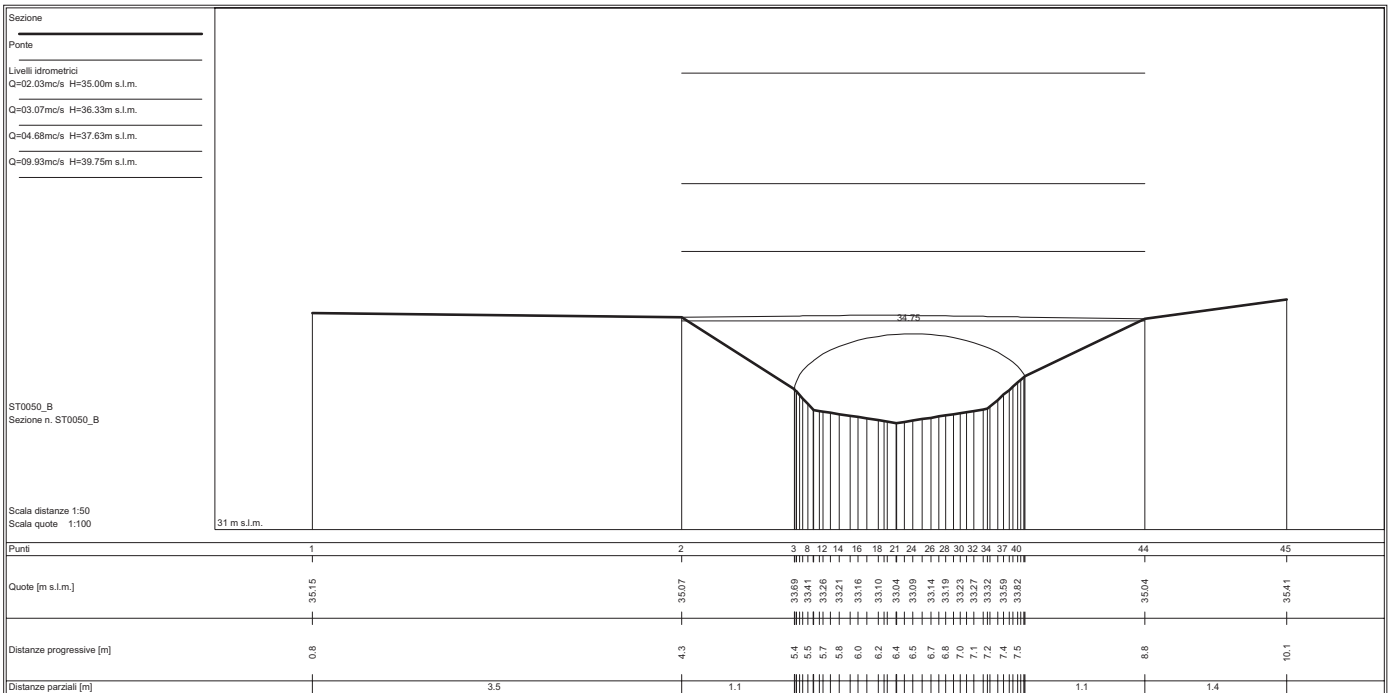
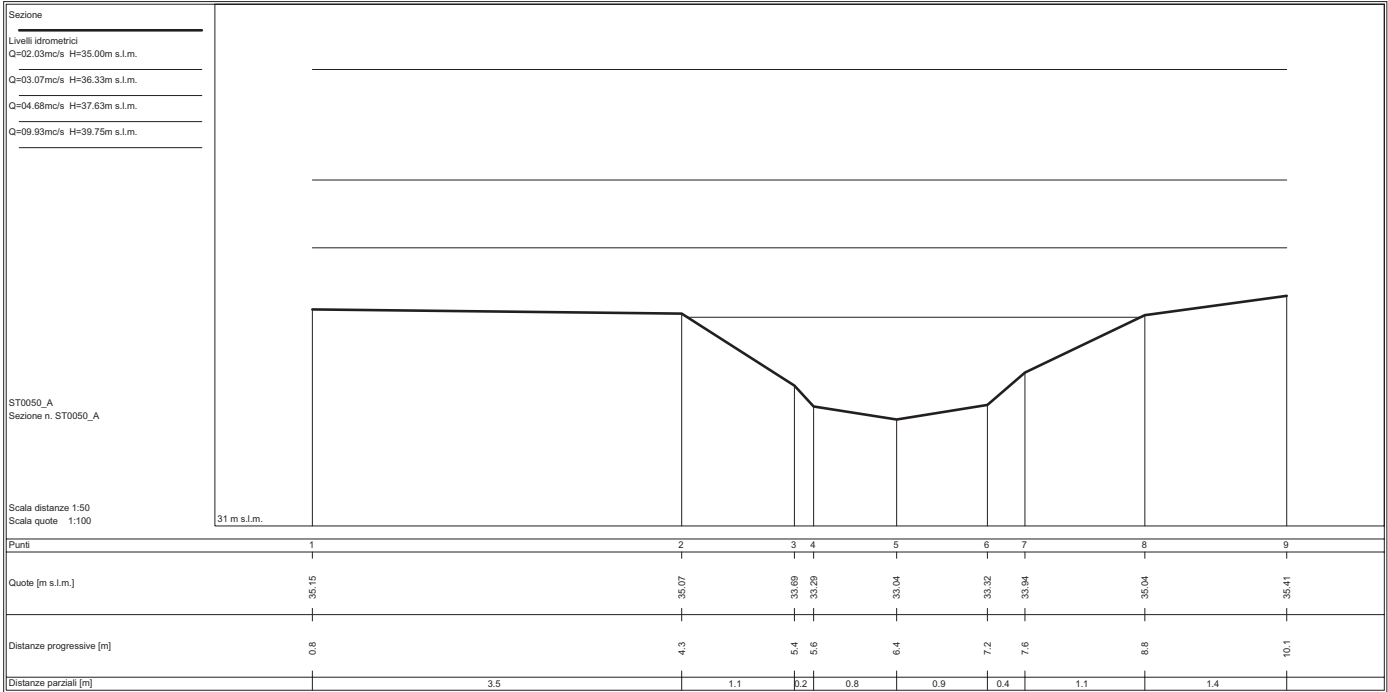


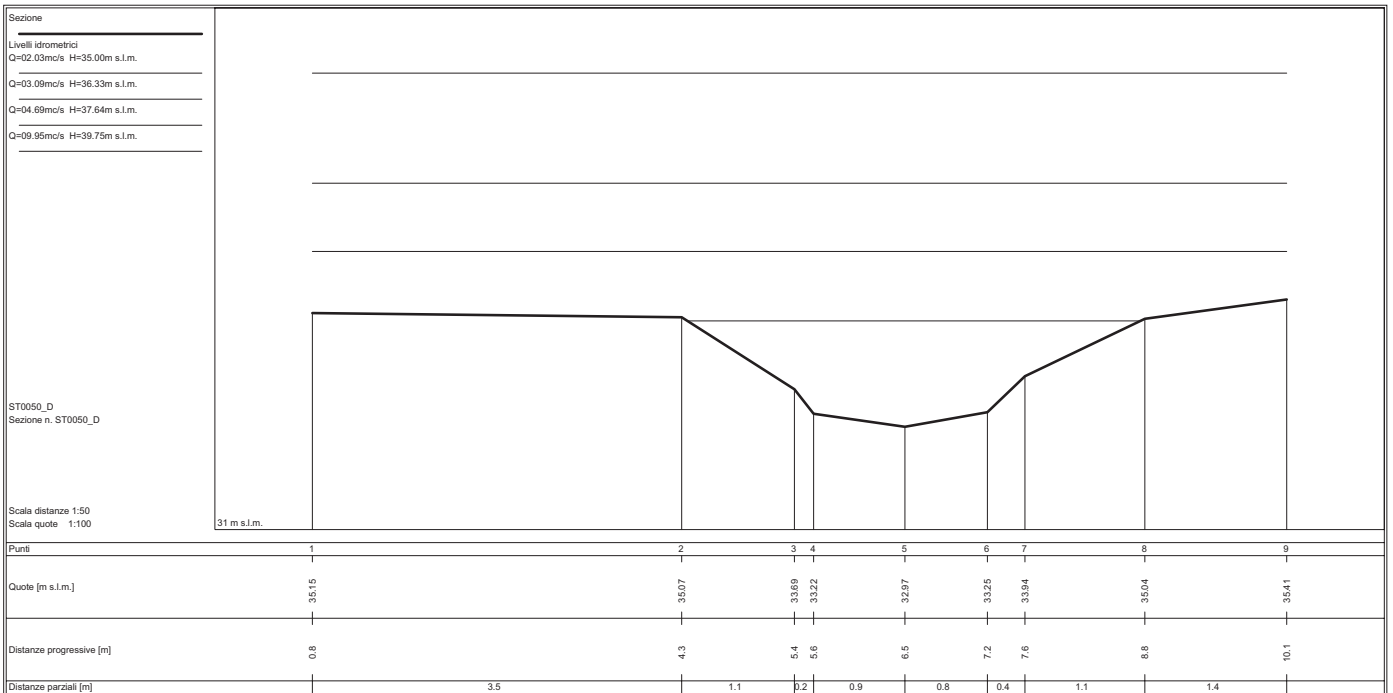
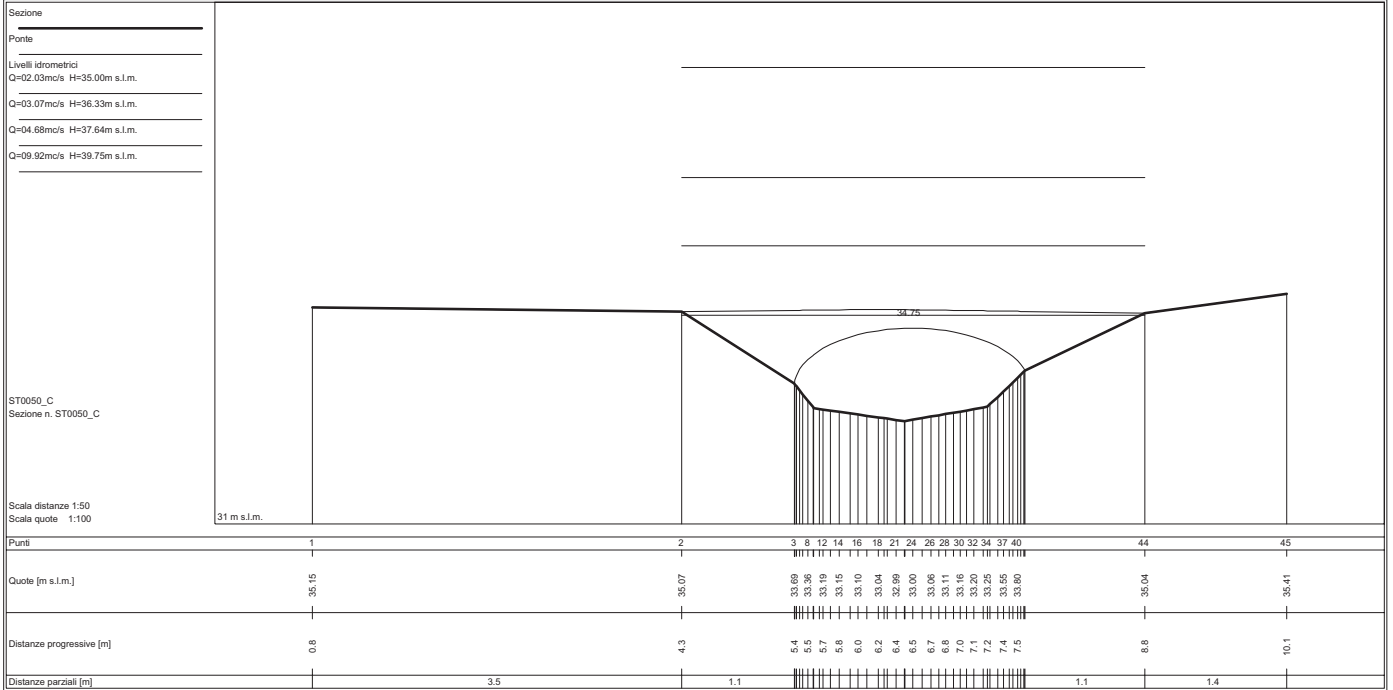


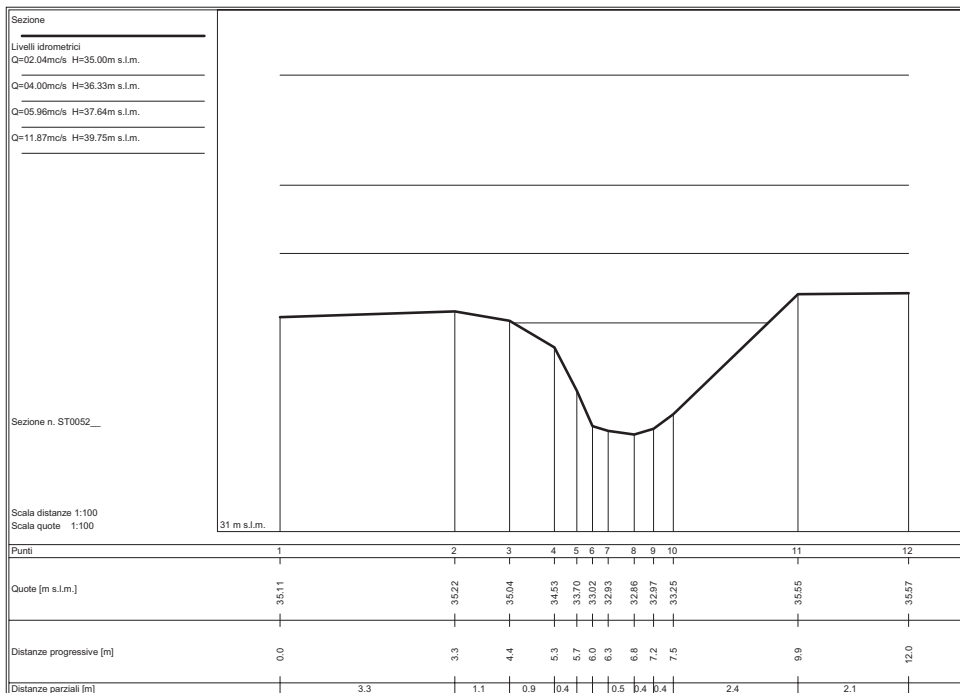
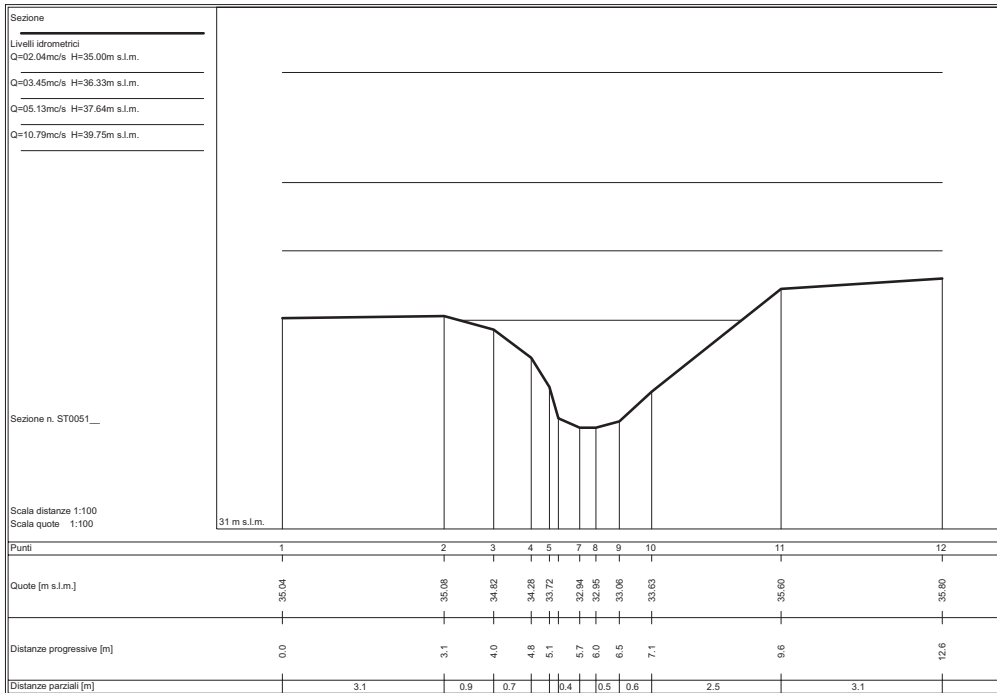




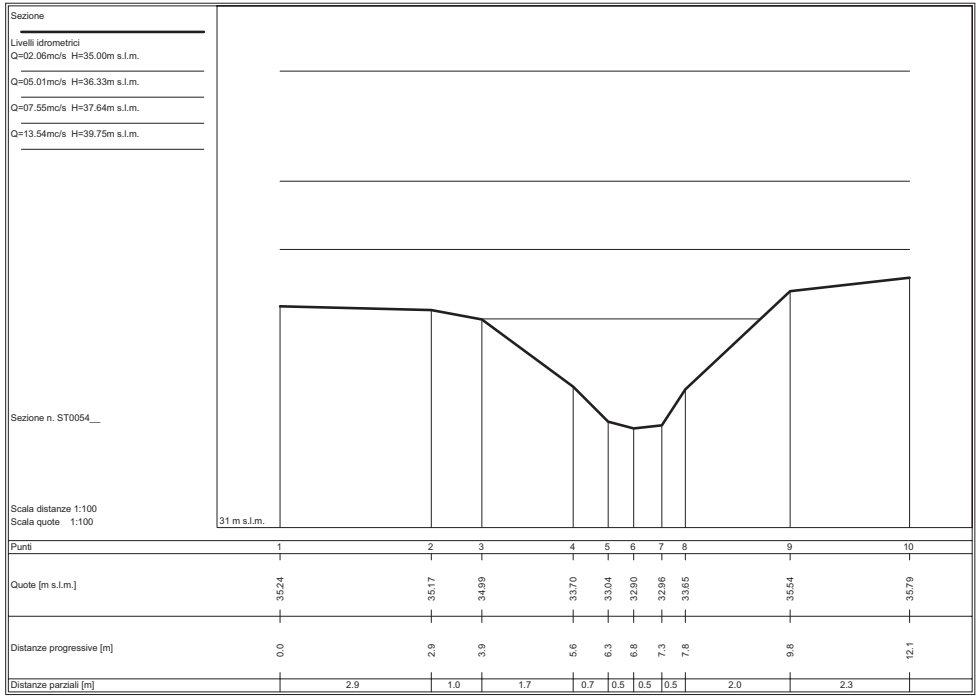
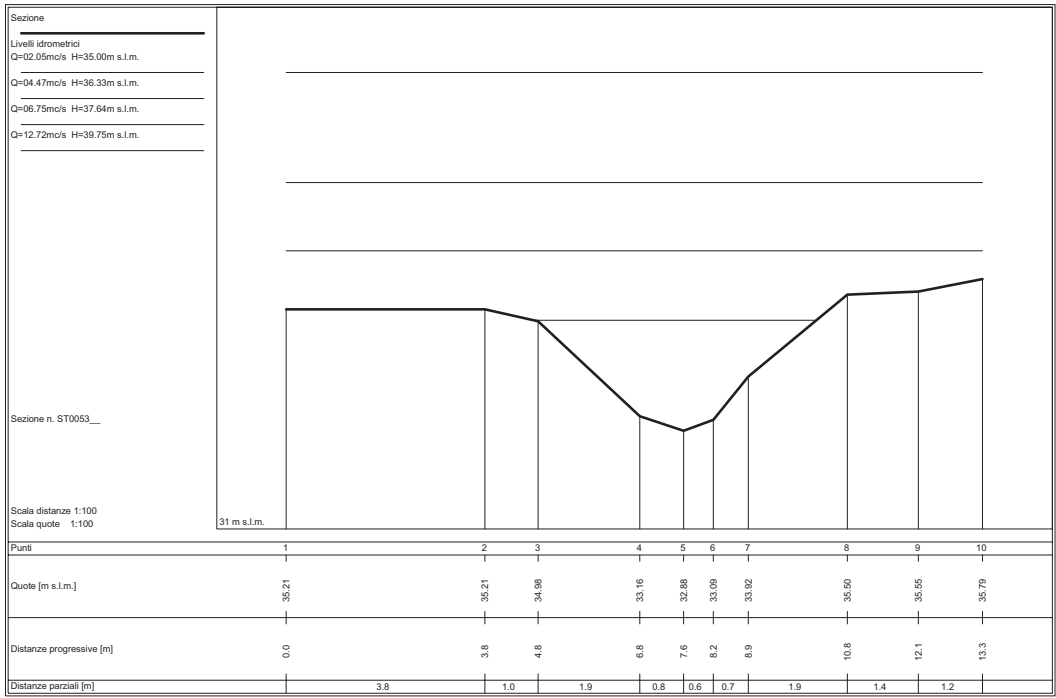


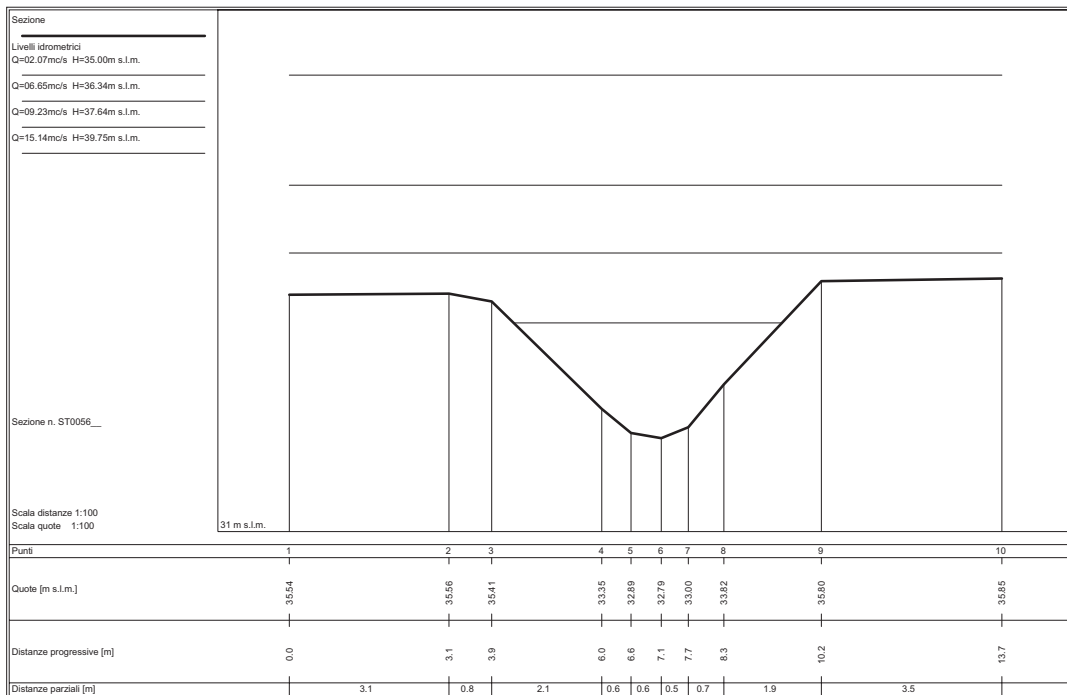
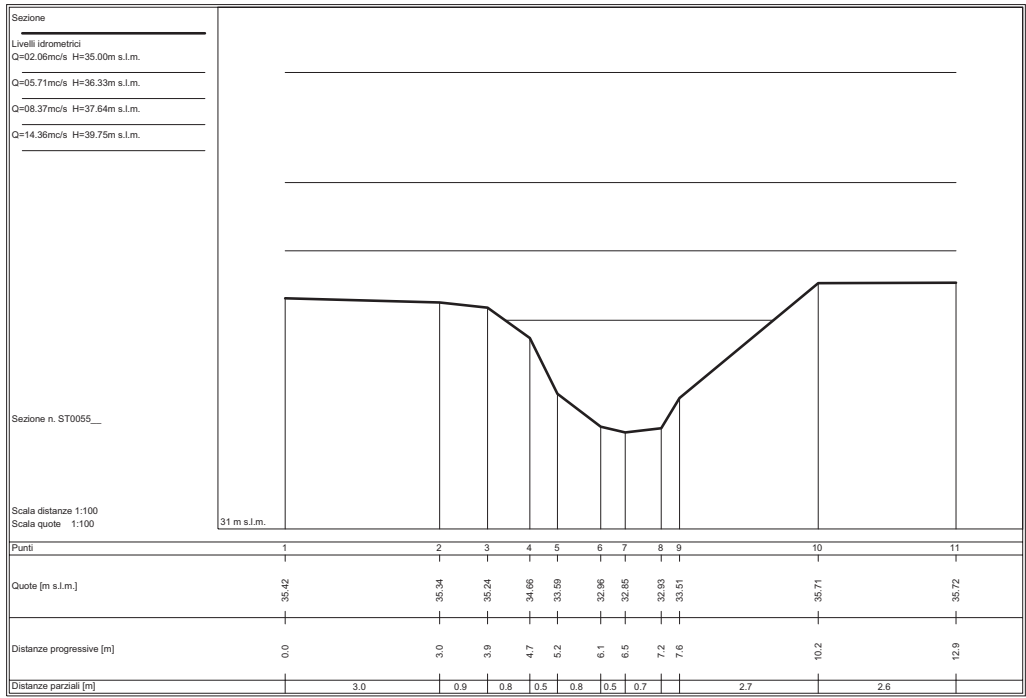


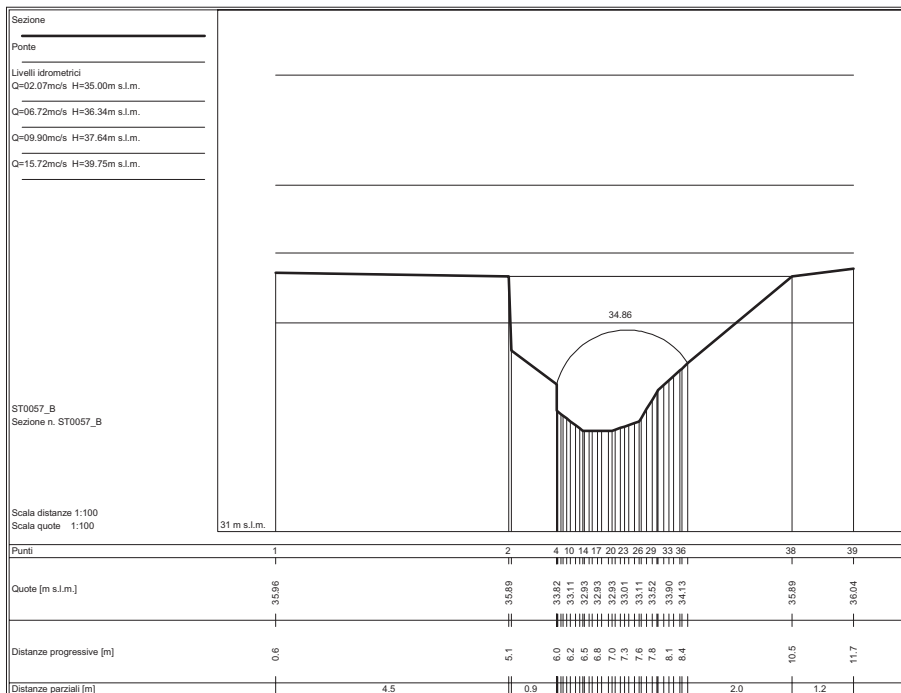
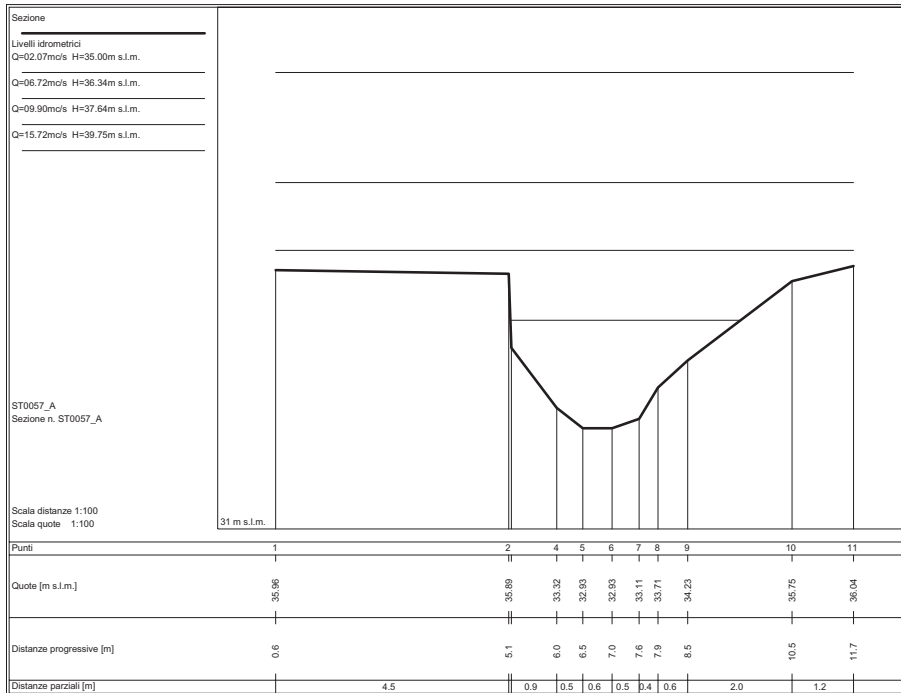


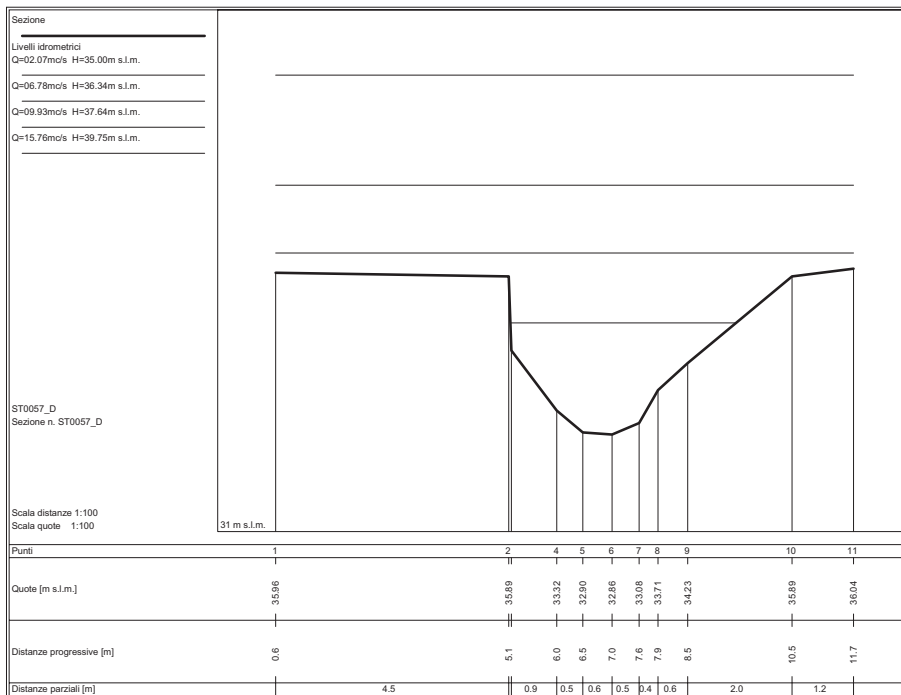
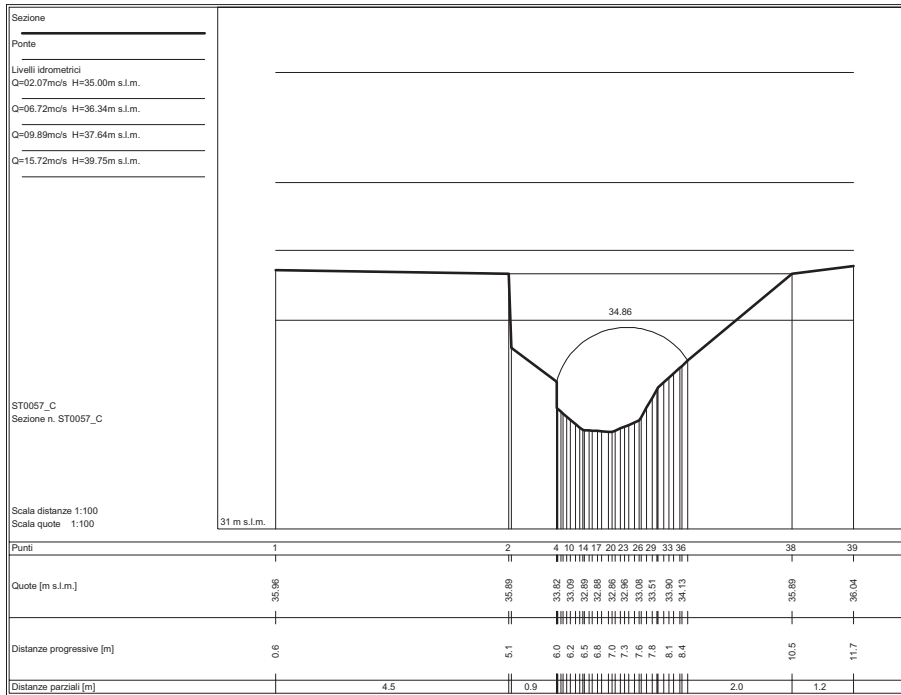


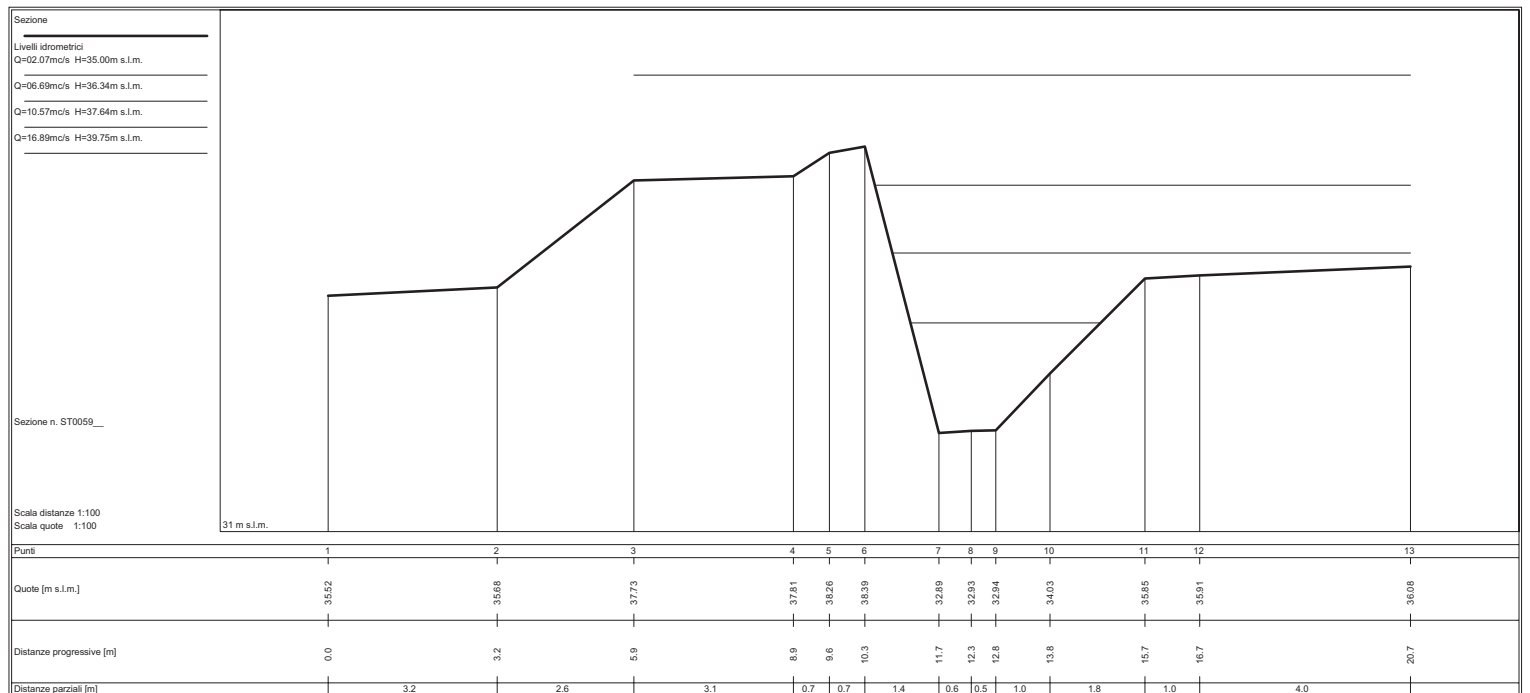
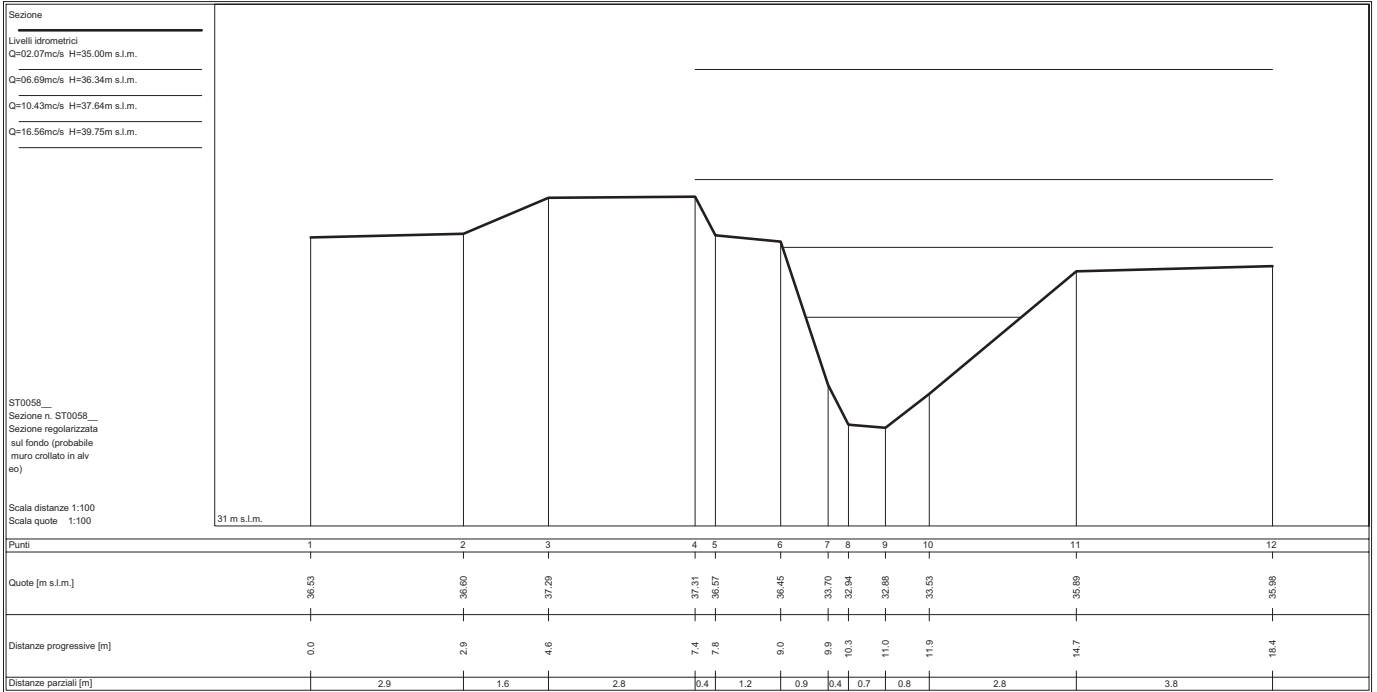


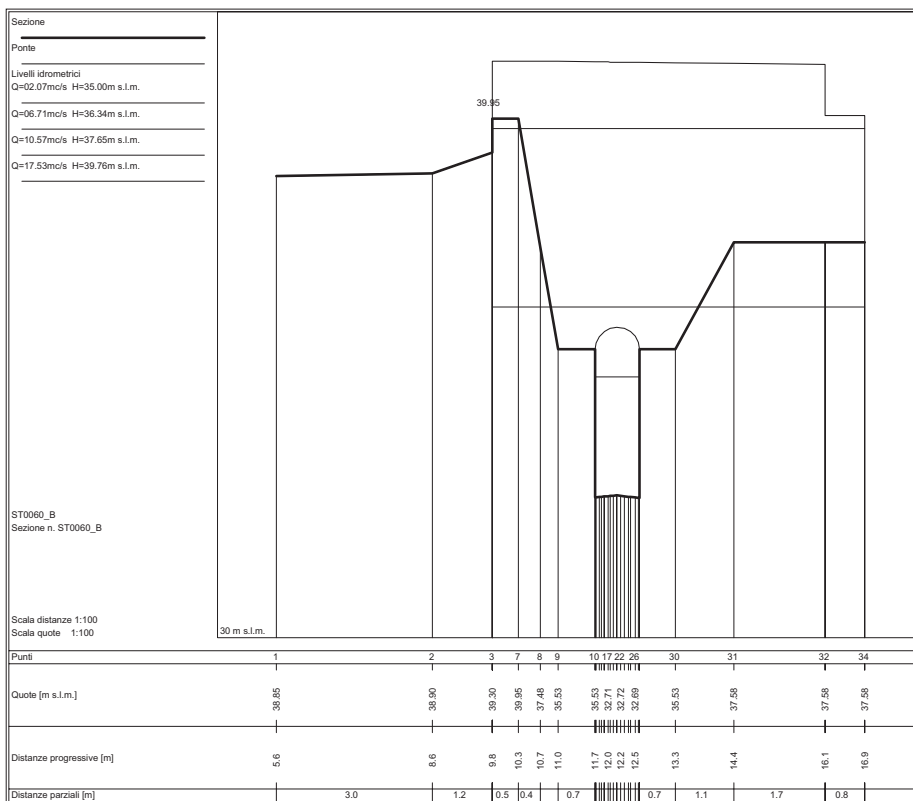
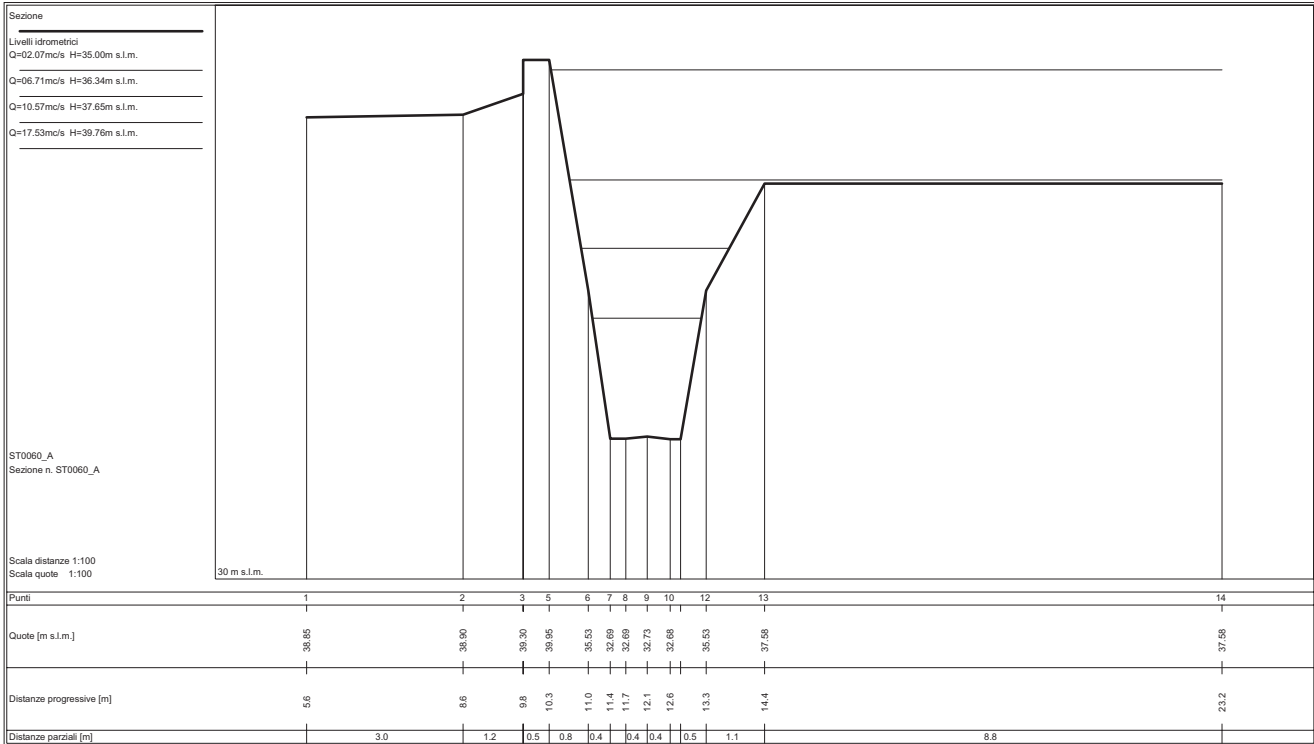


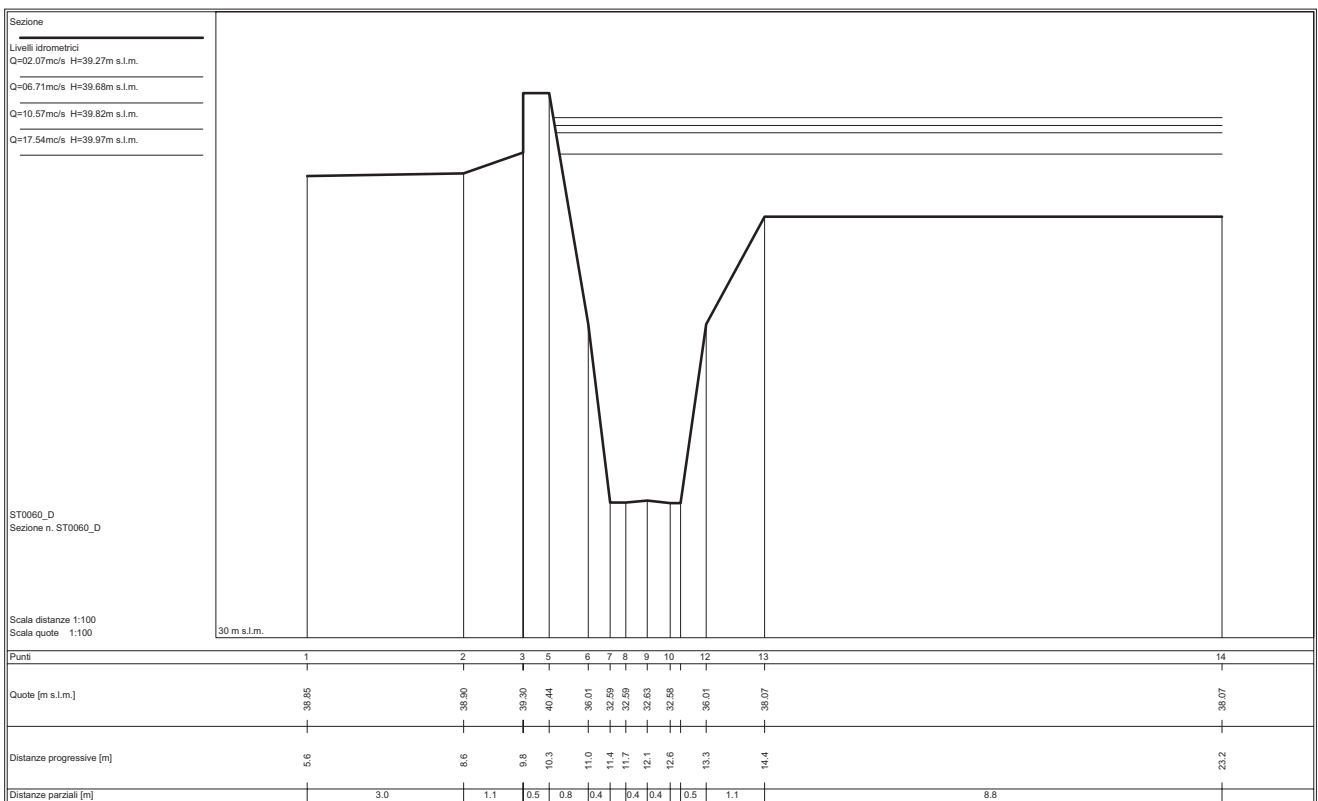
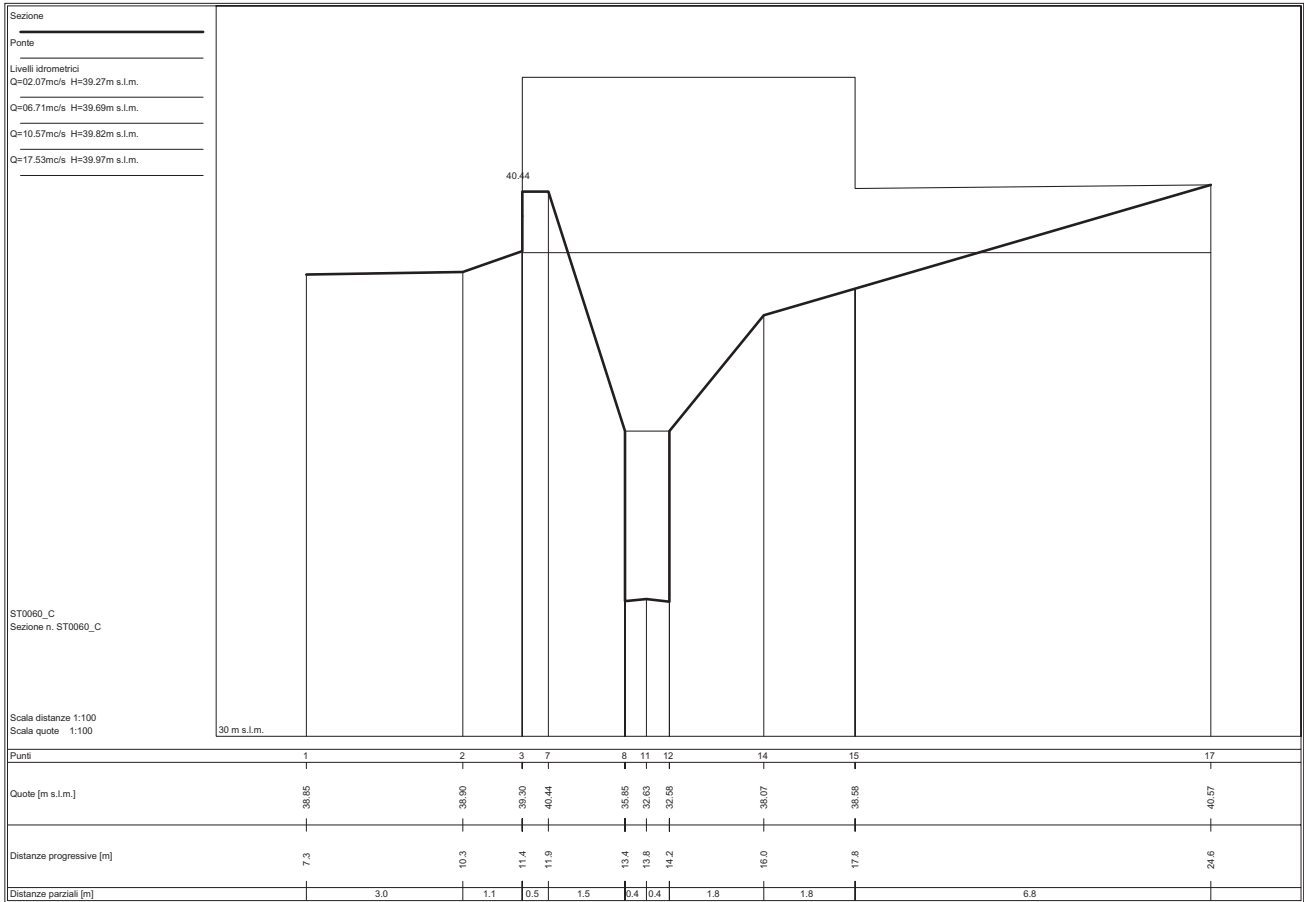


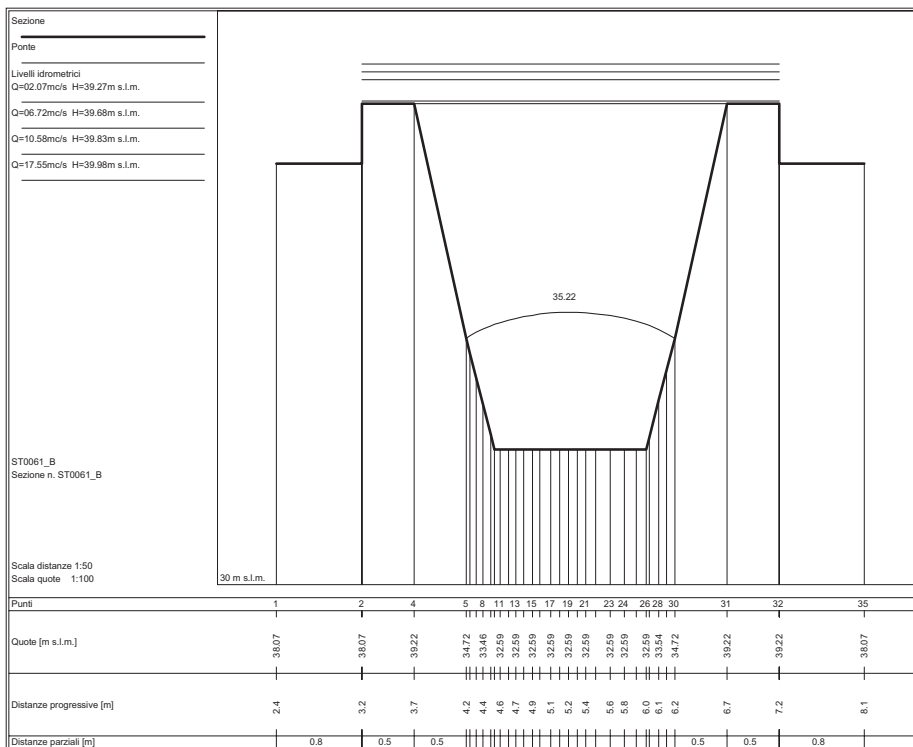
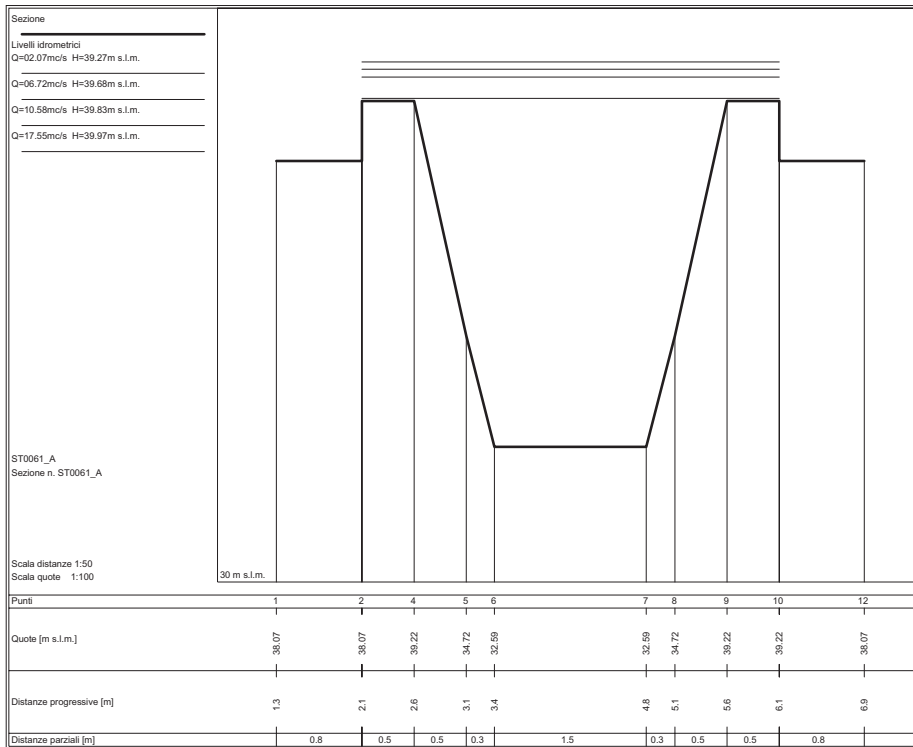




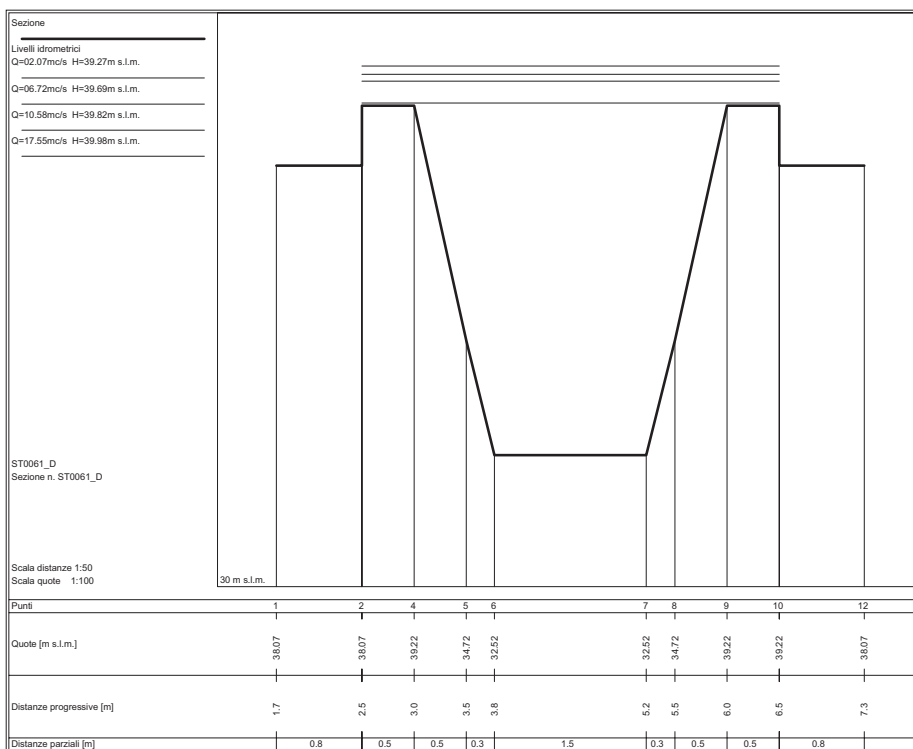
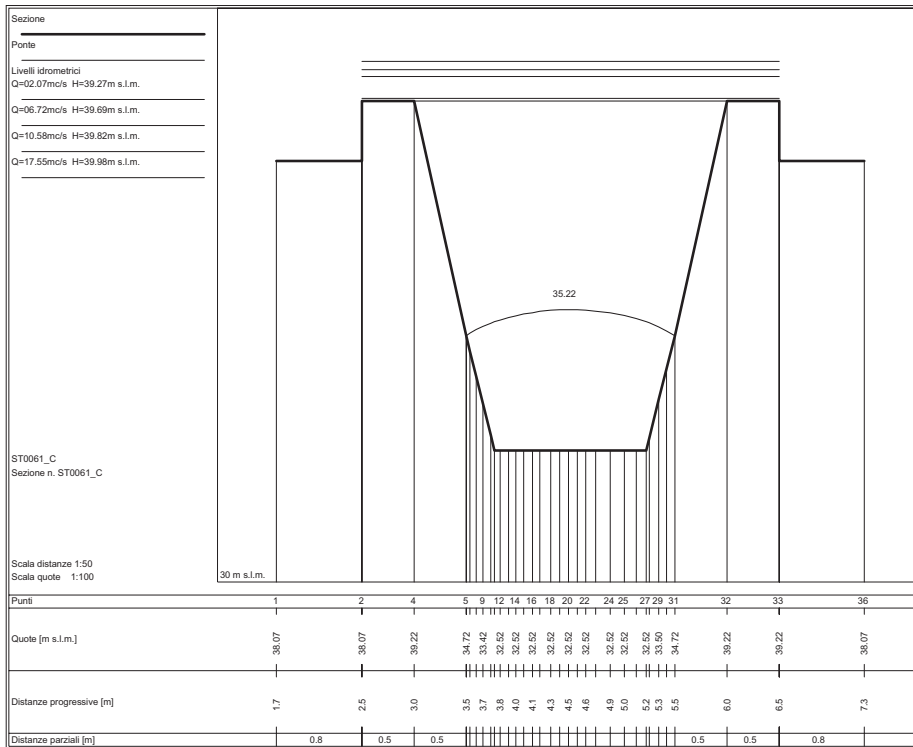


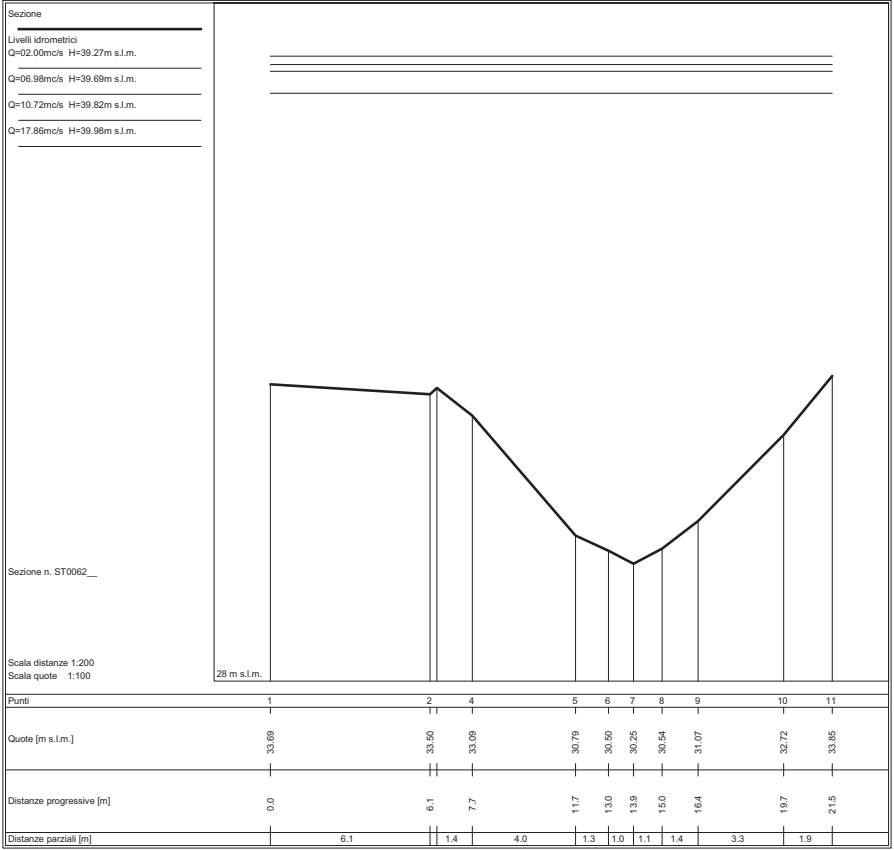




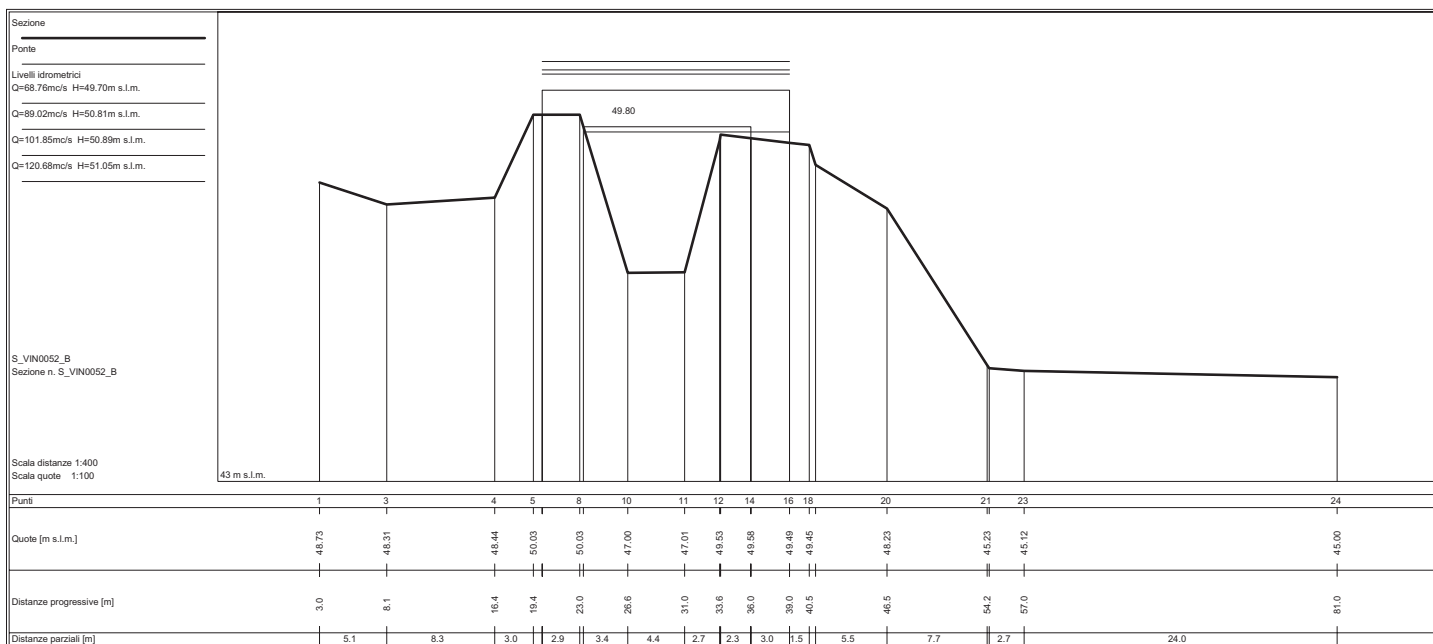
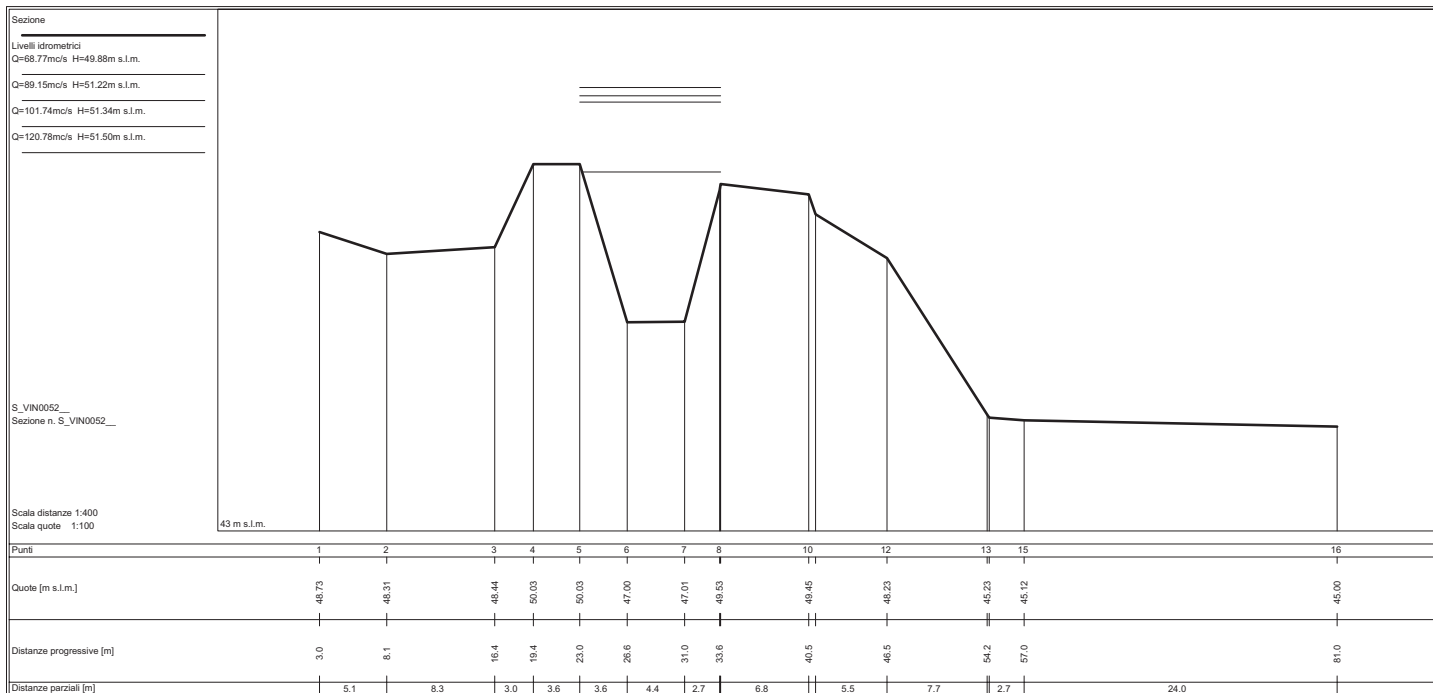


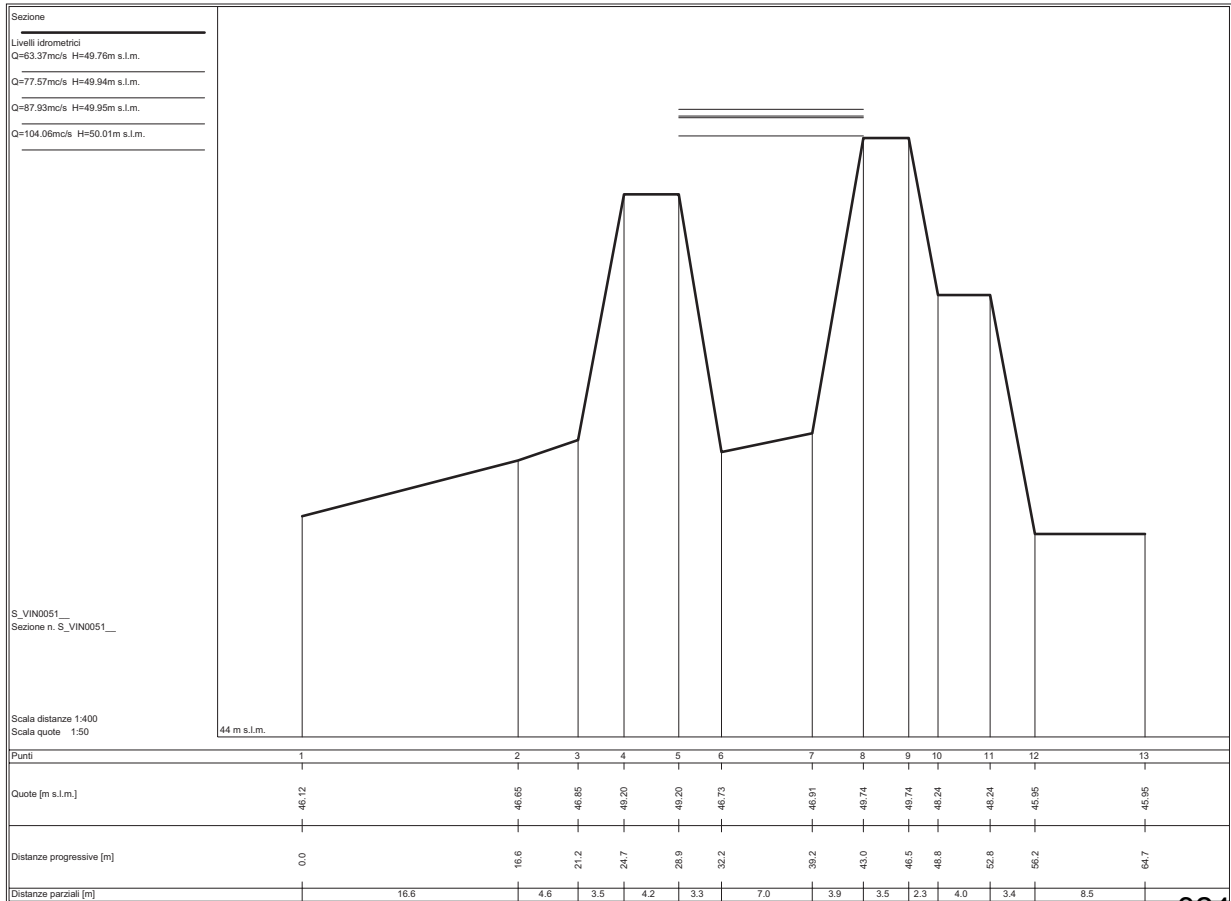
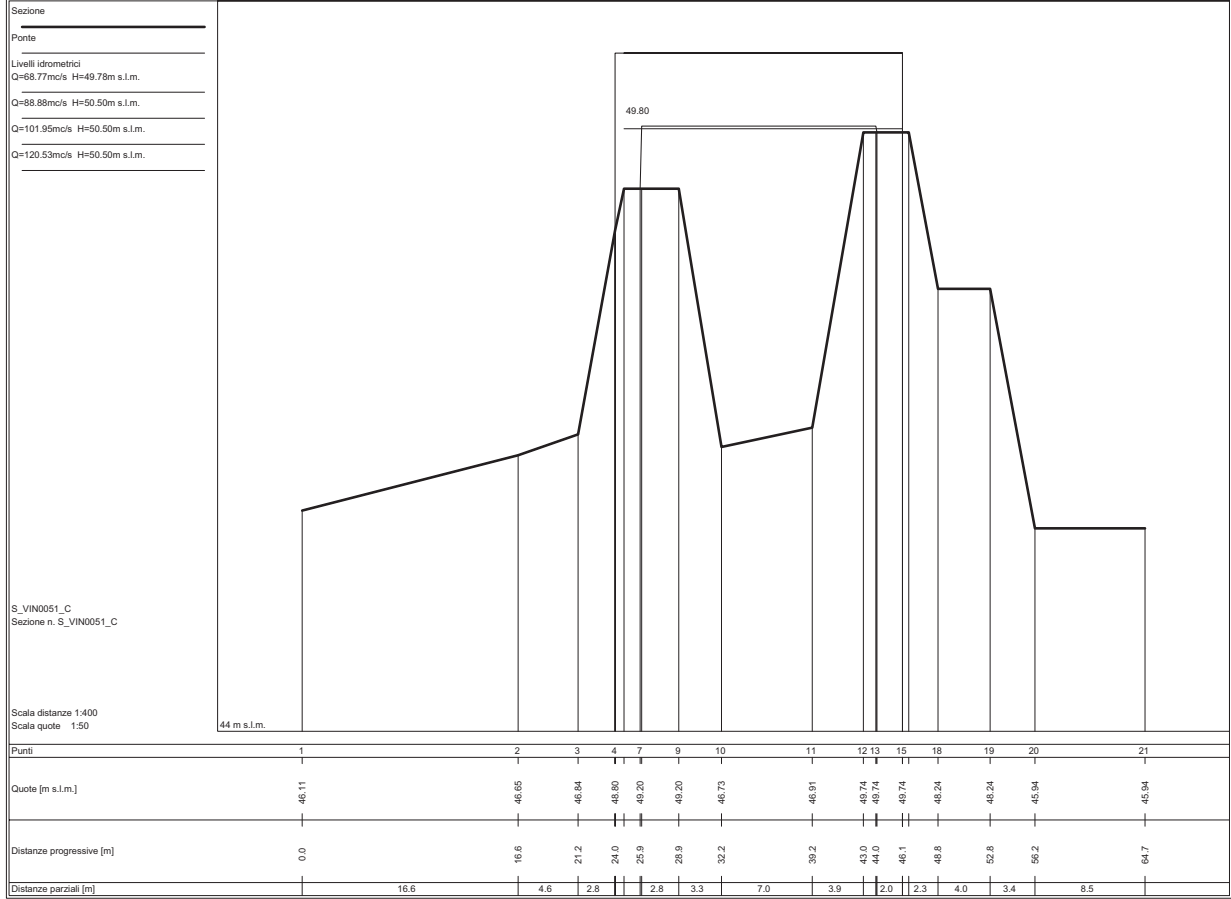


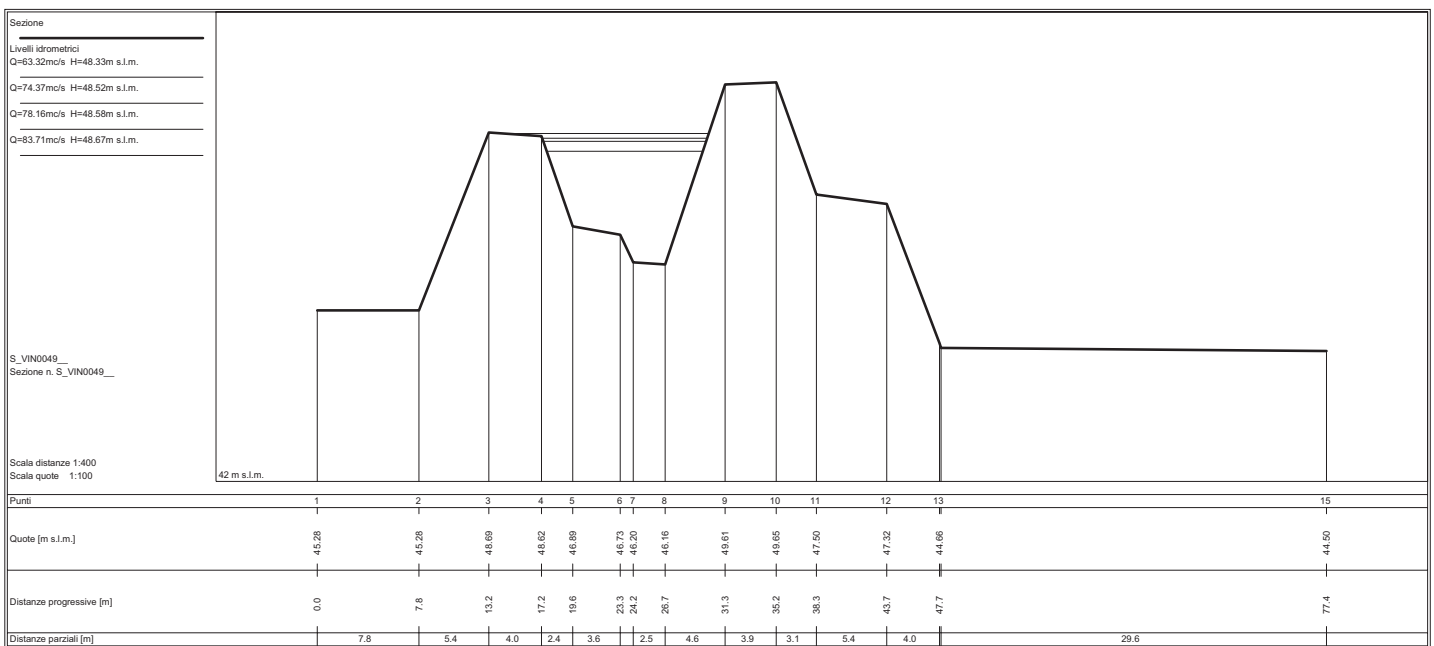
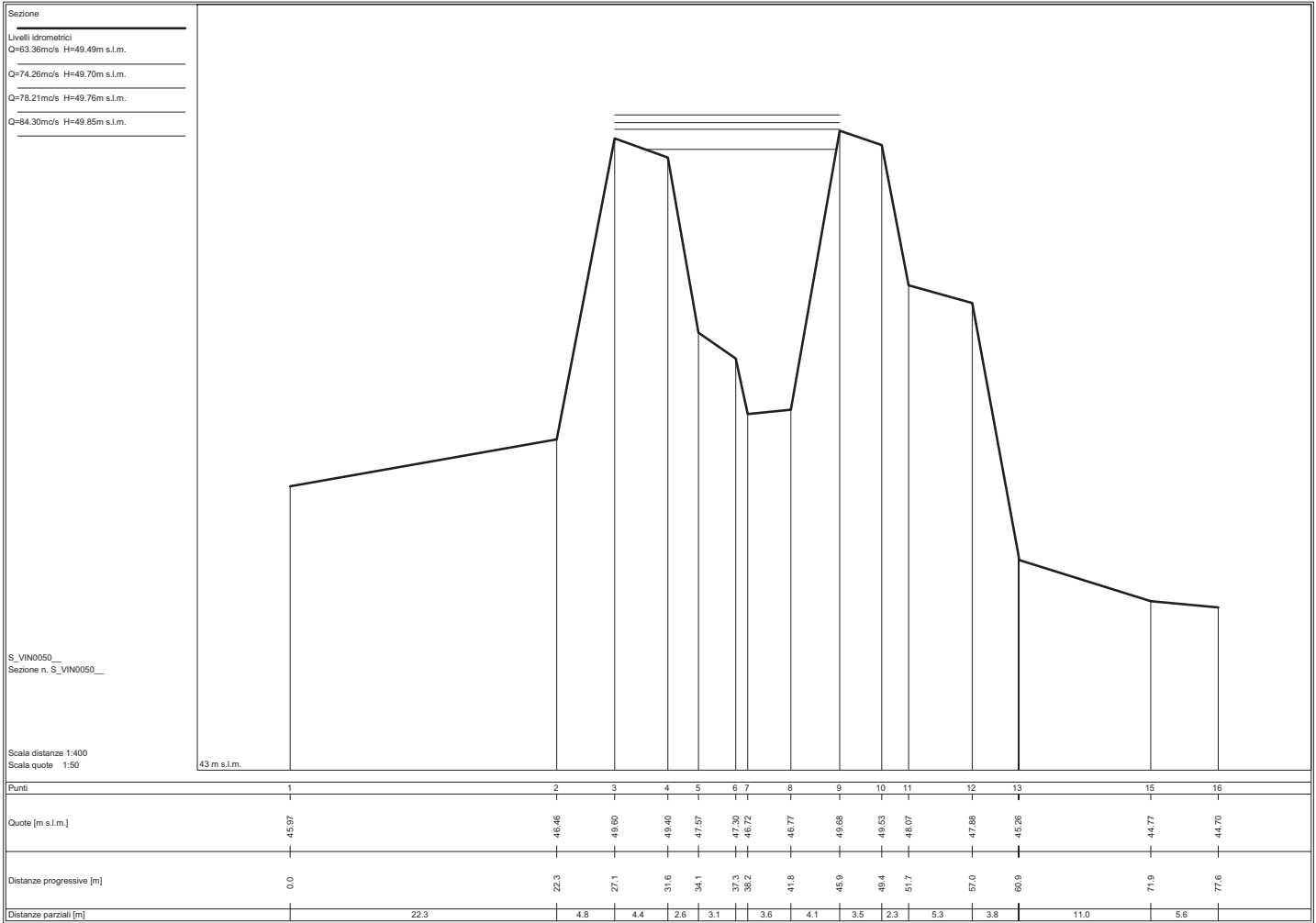


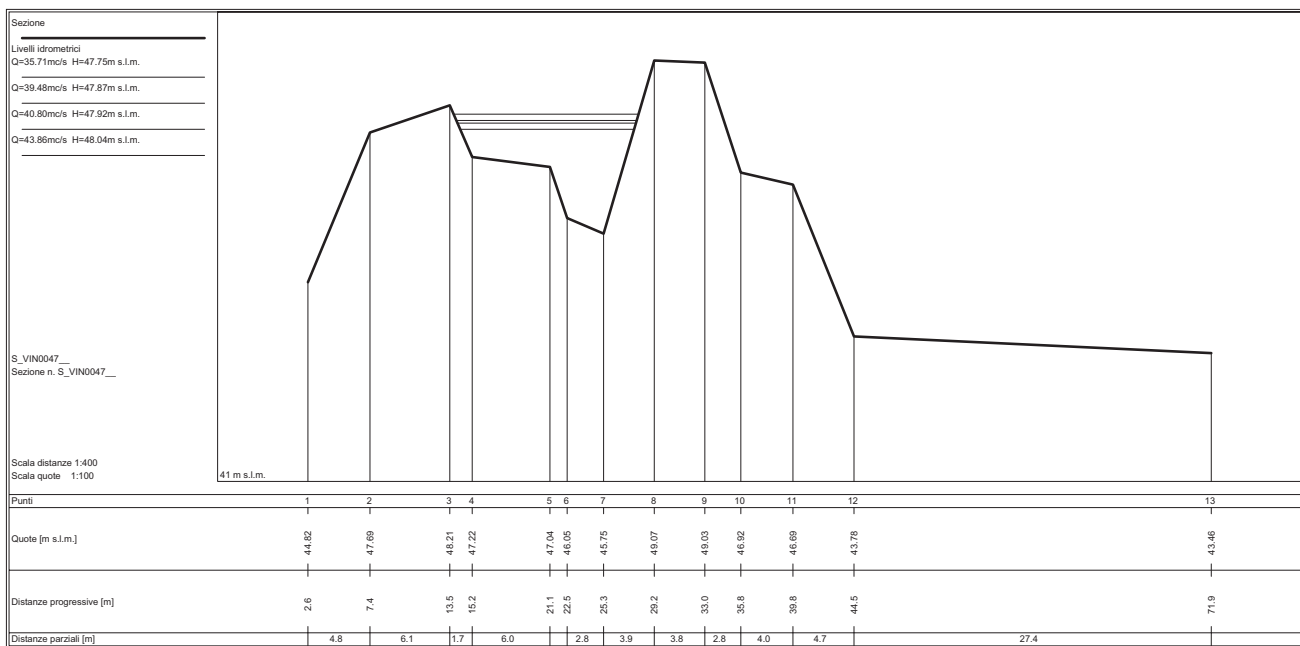
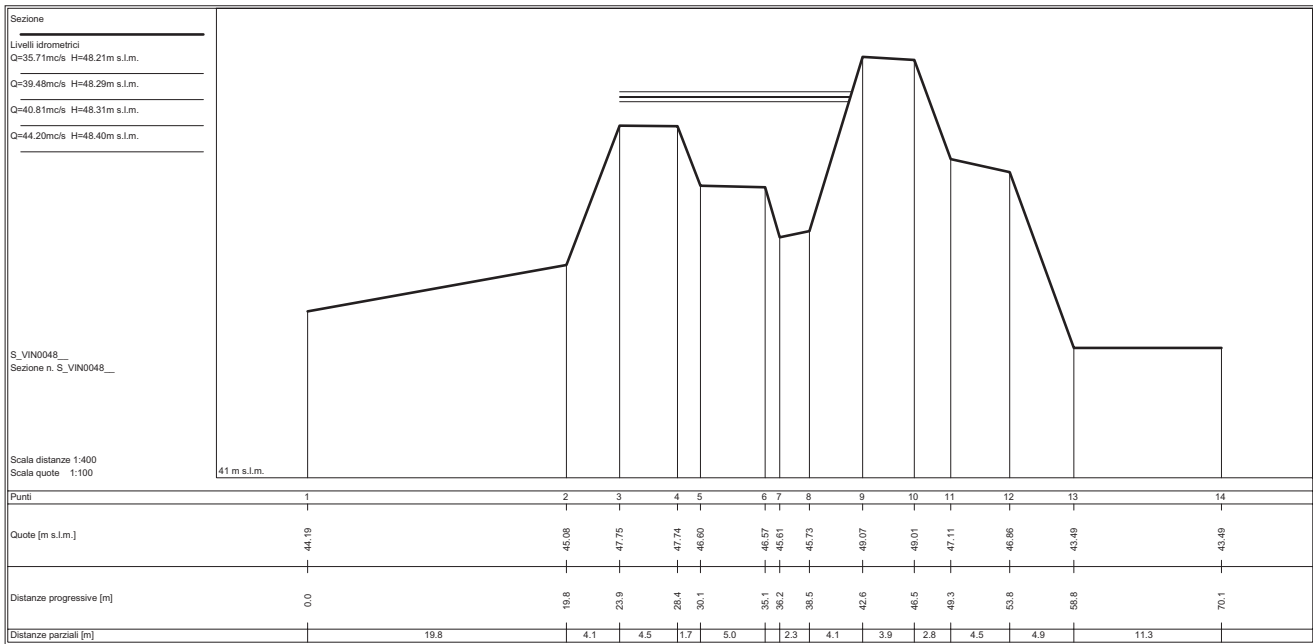


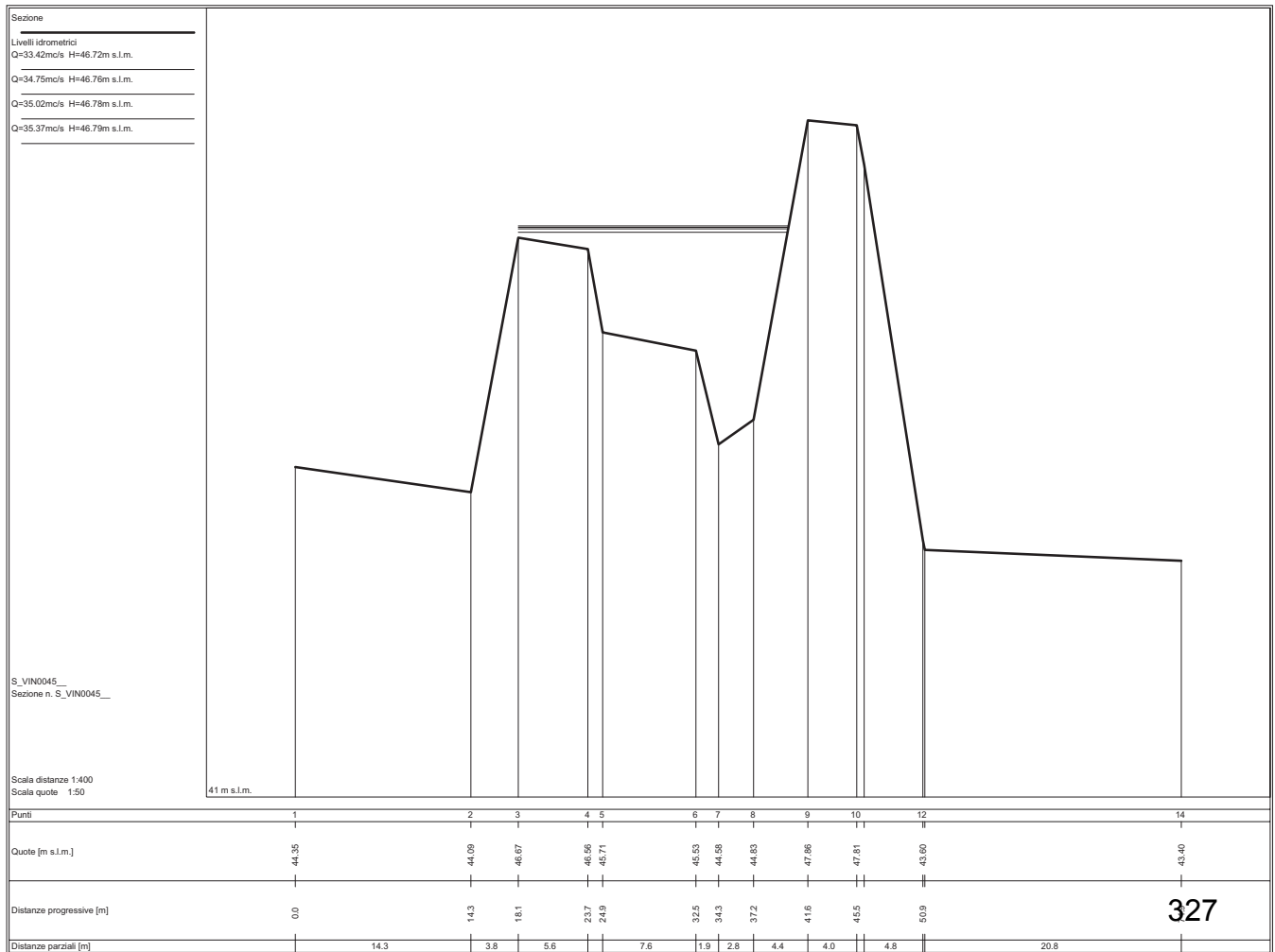
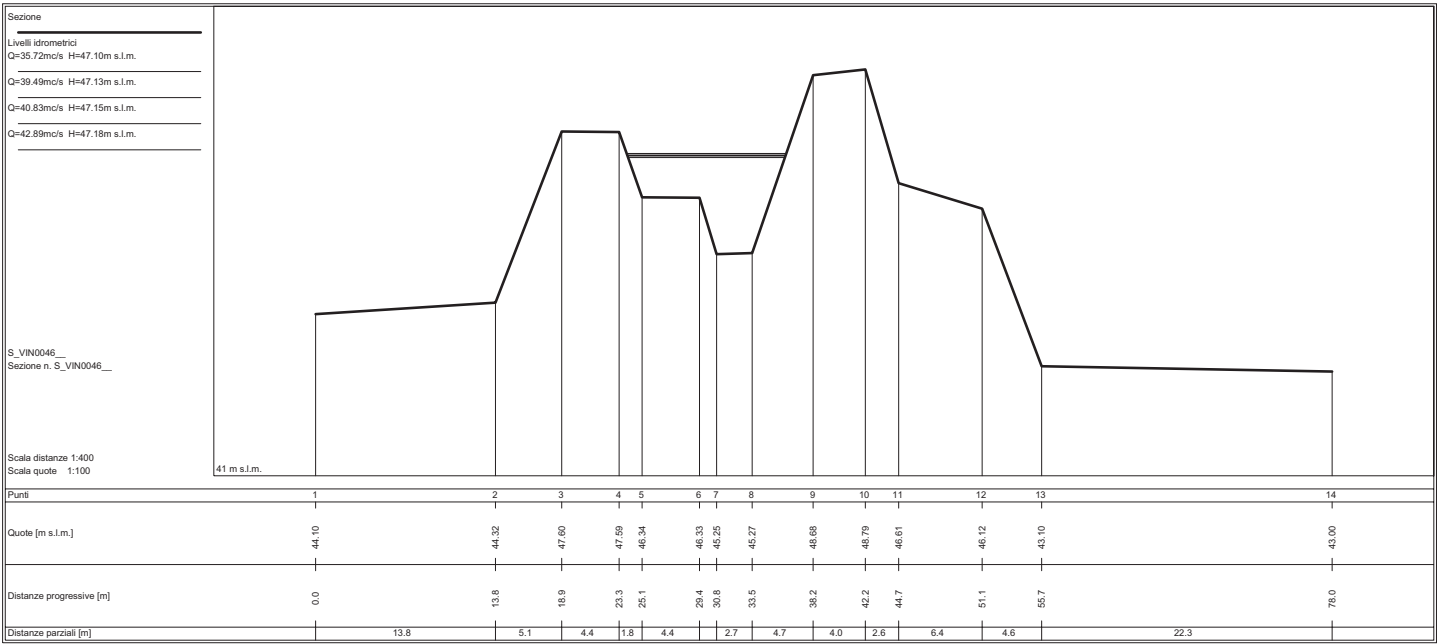
Sezioni fluviali Torrente Vingone – Tratto Vingone\_01



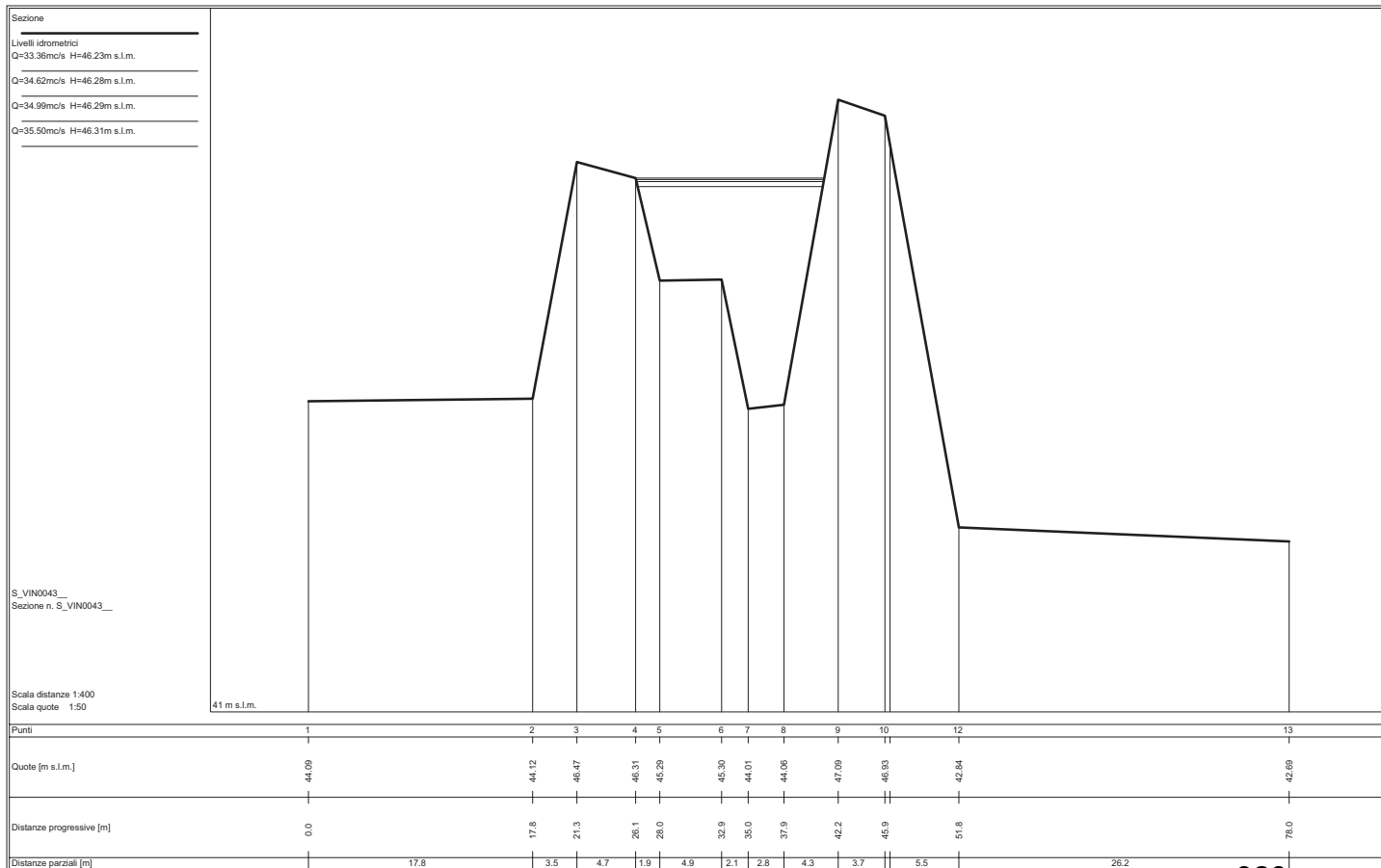
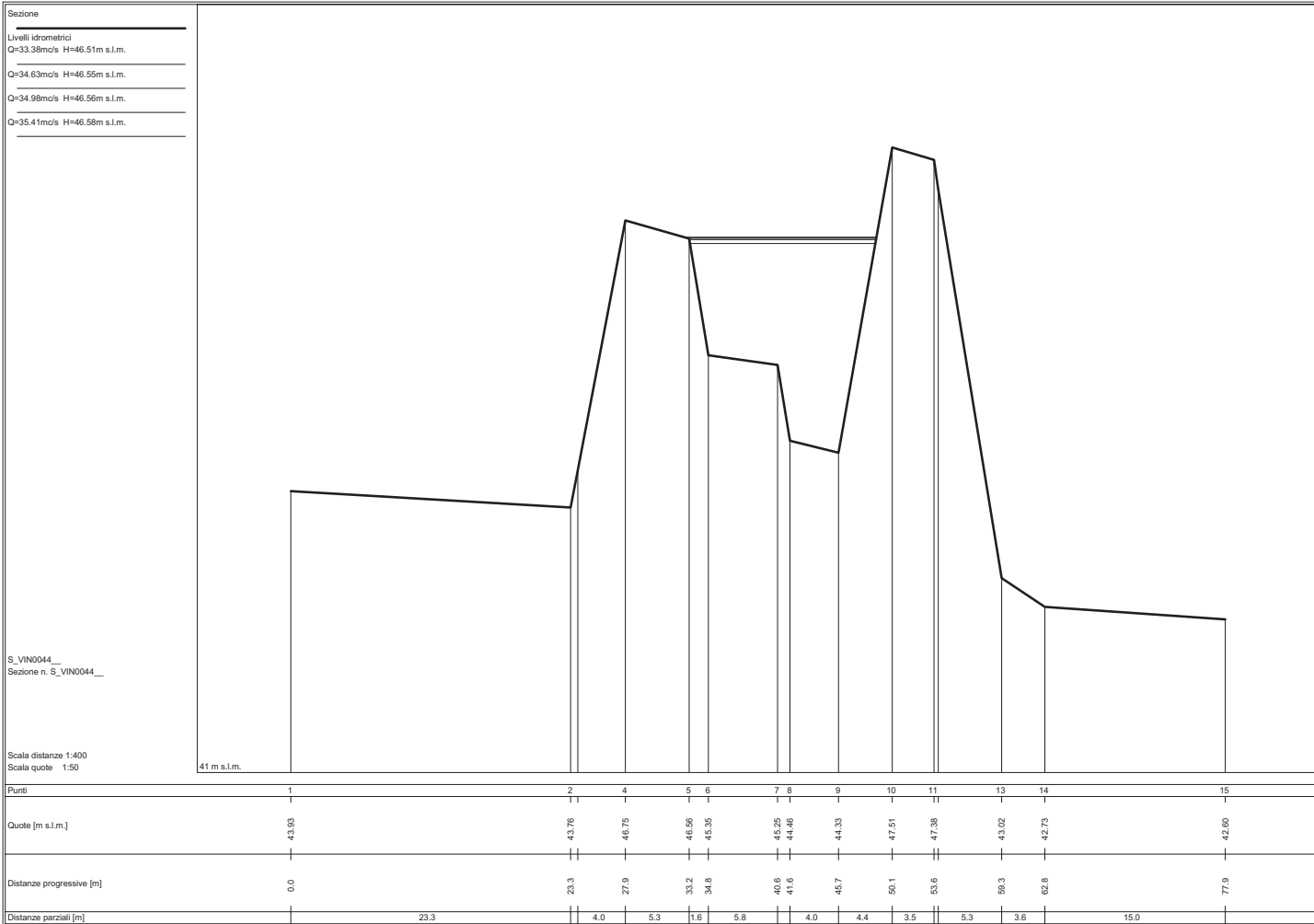


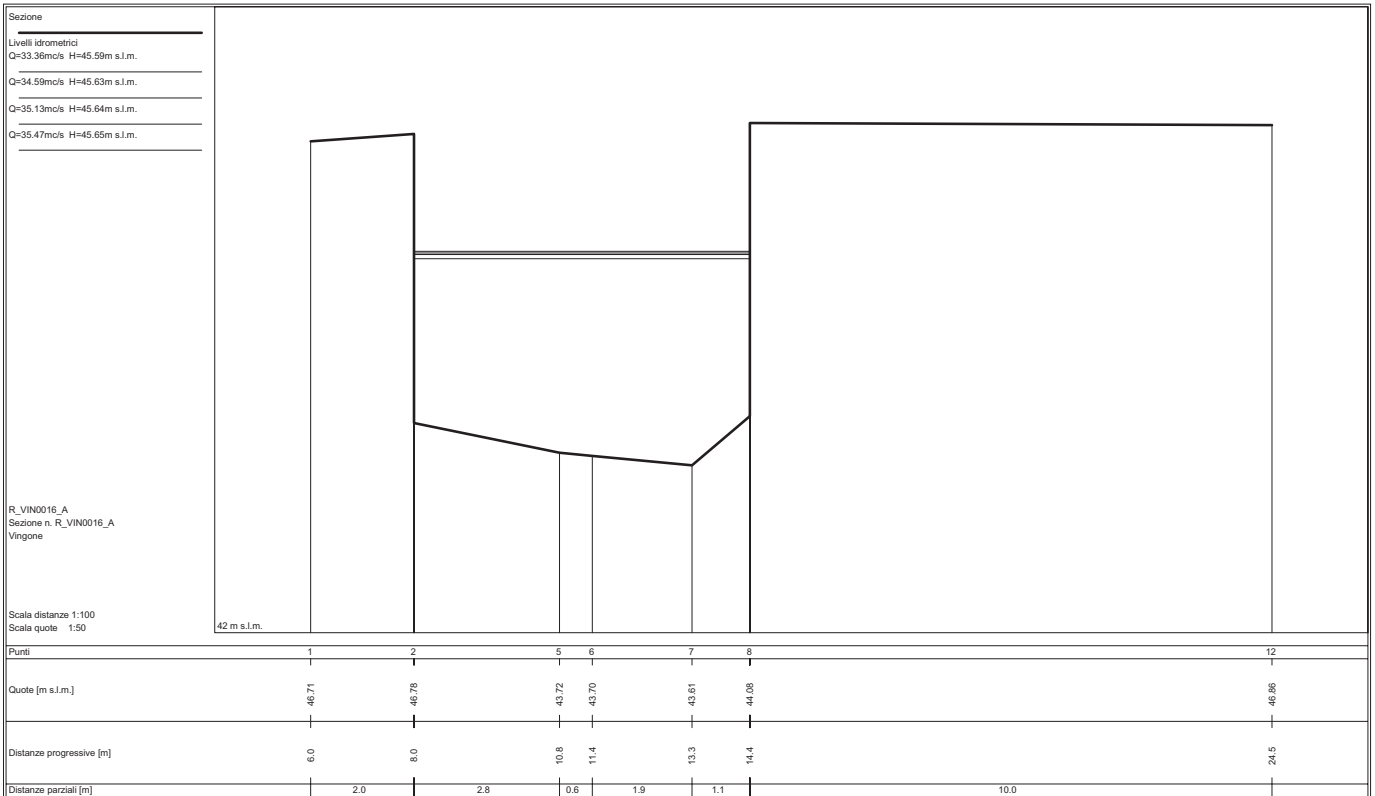
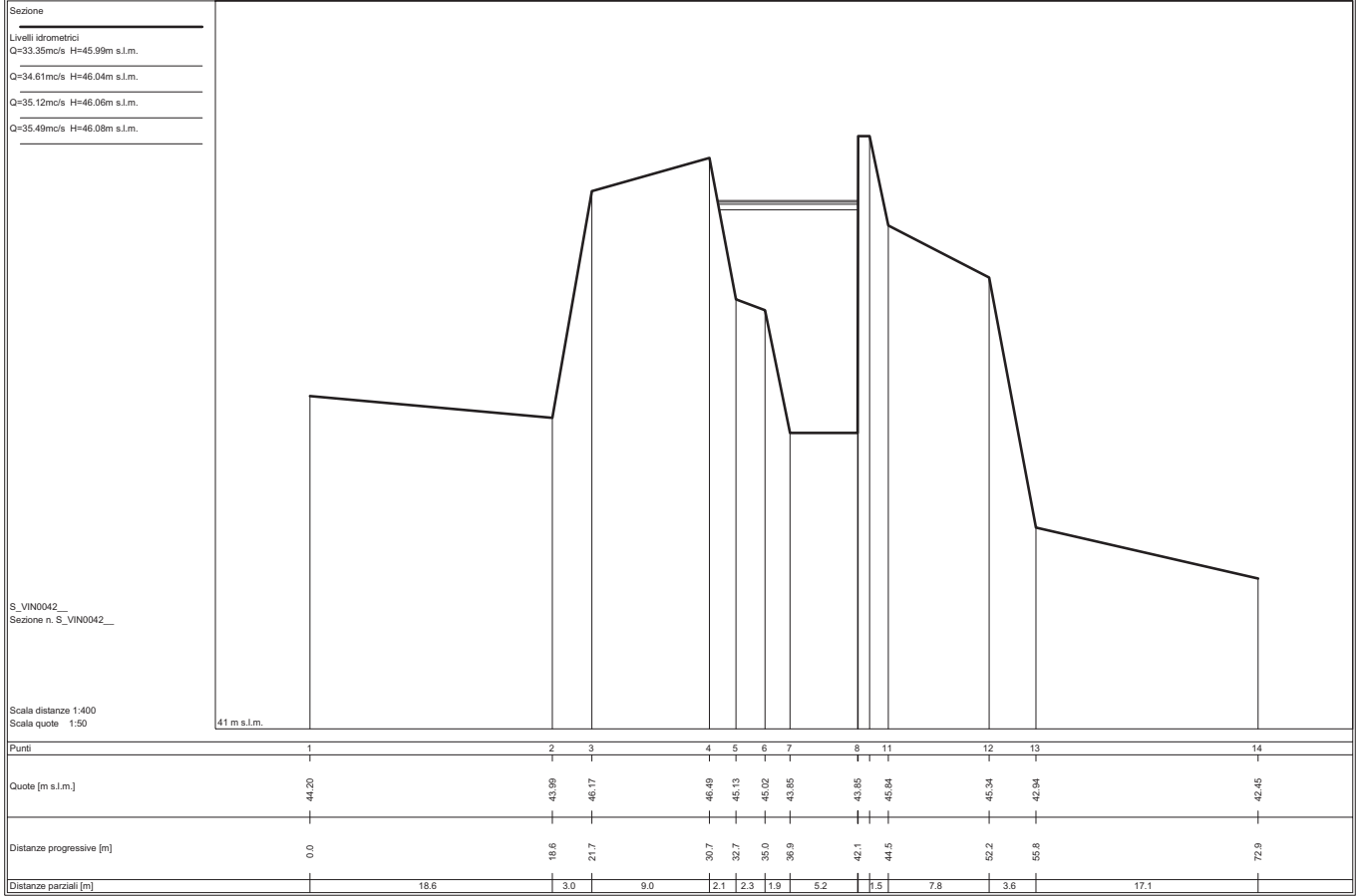


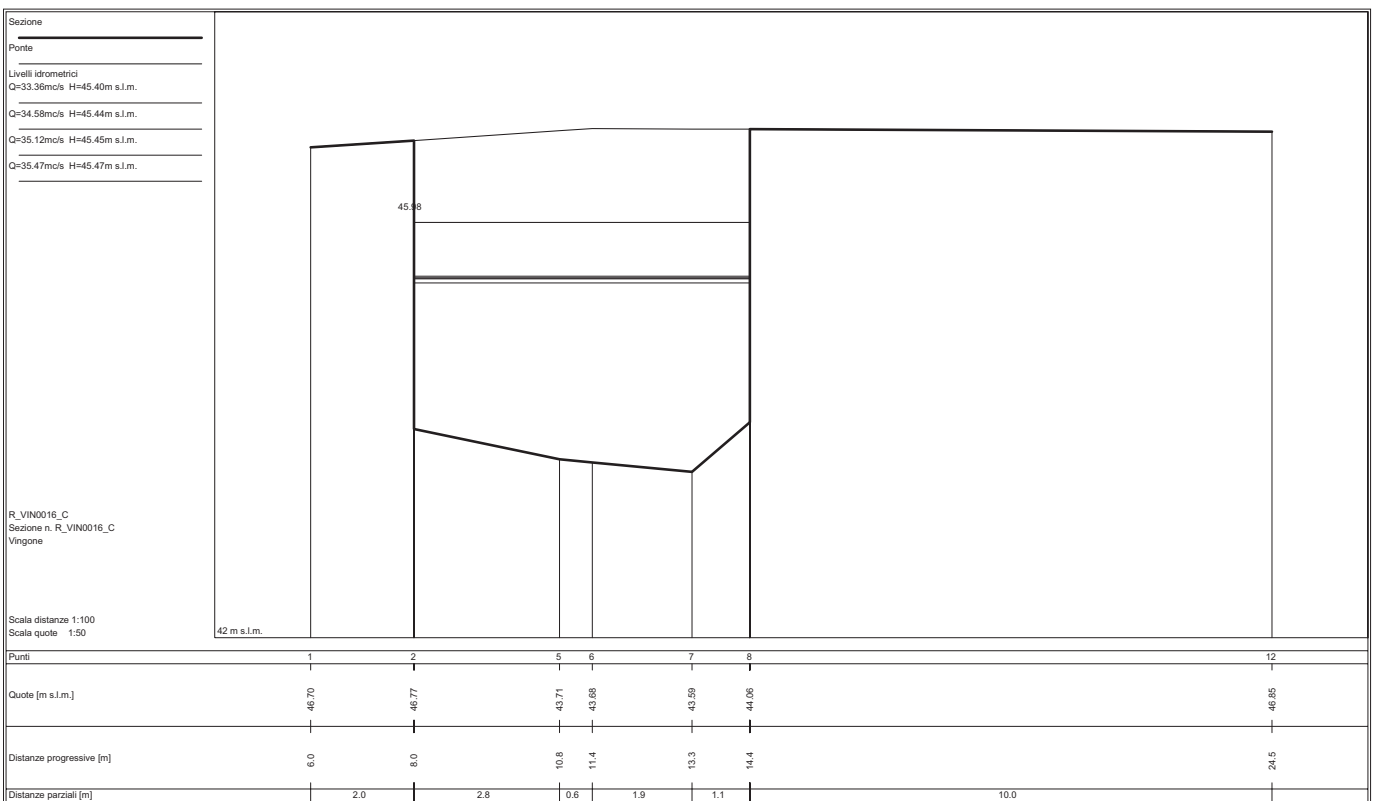
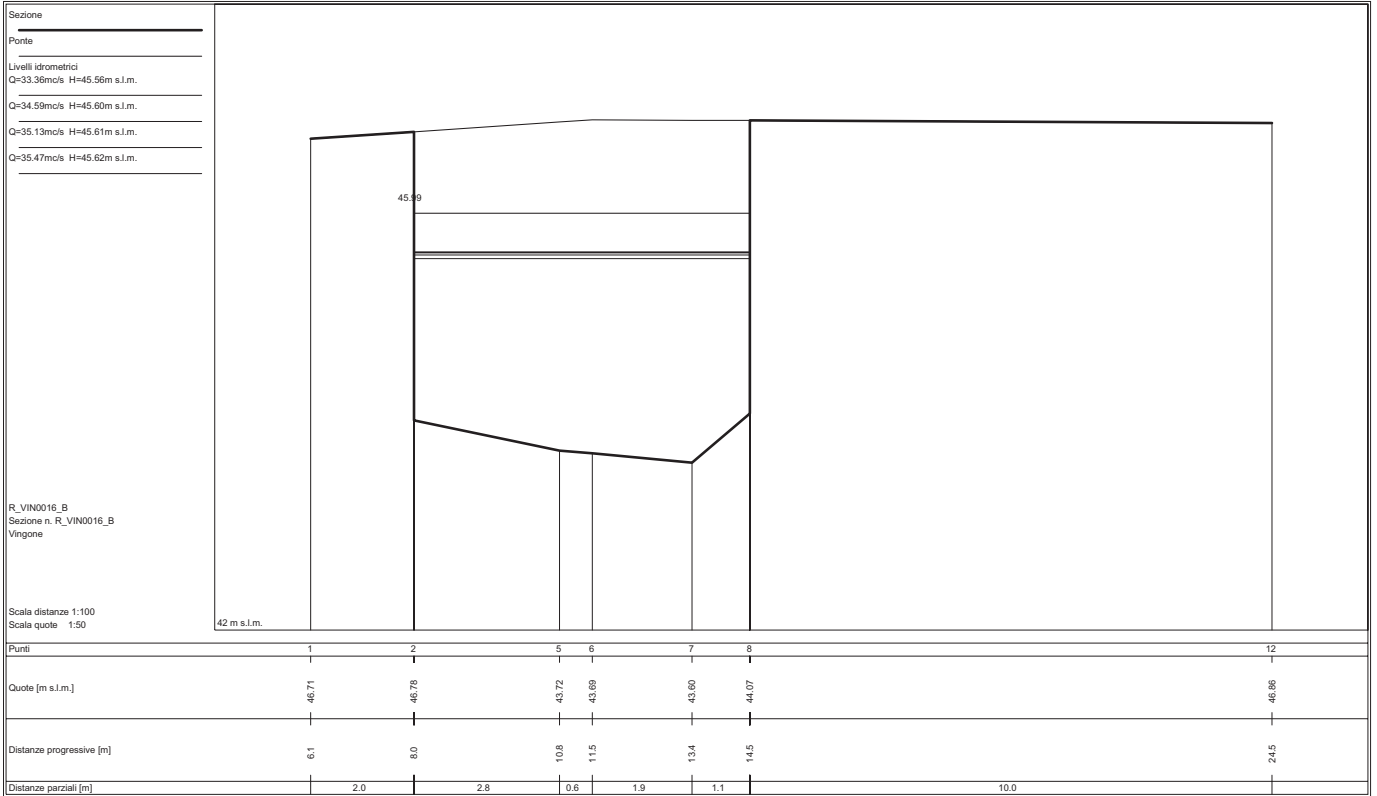


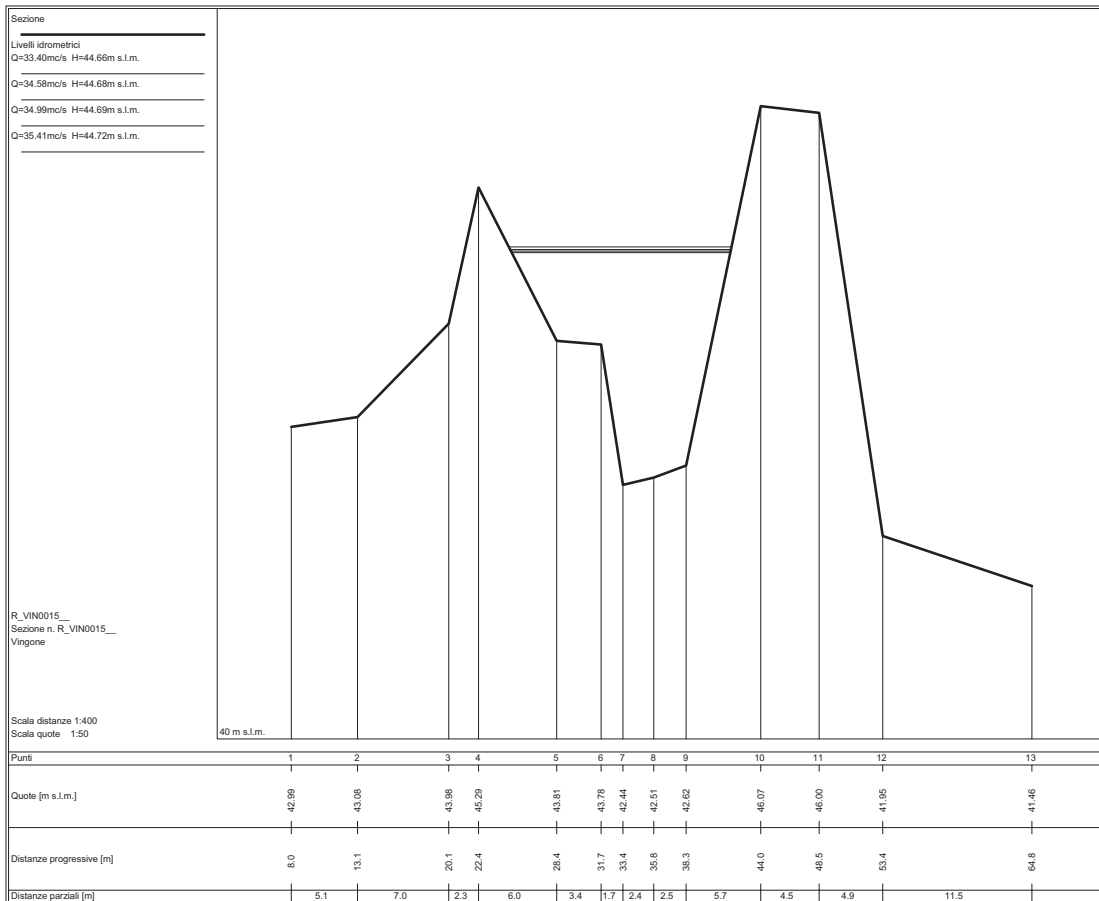
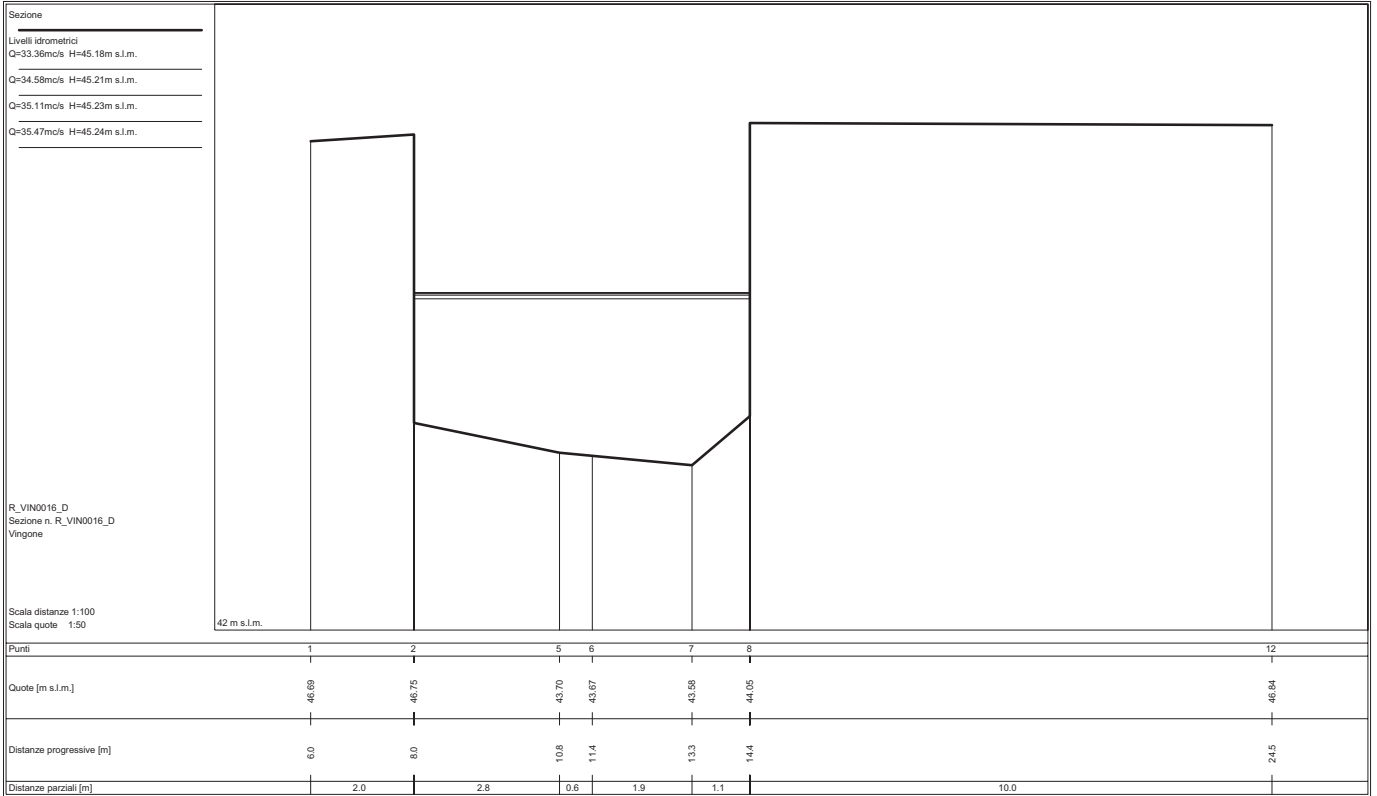


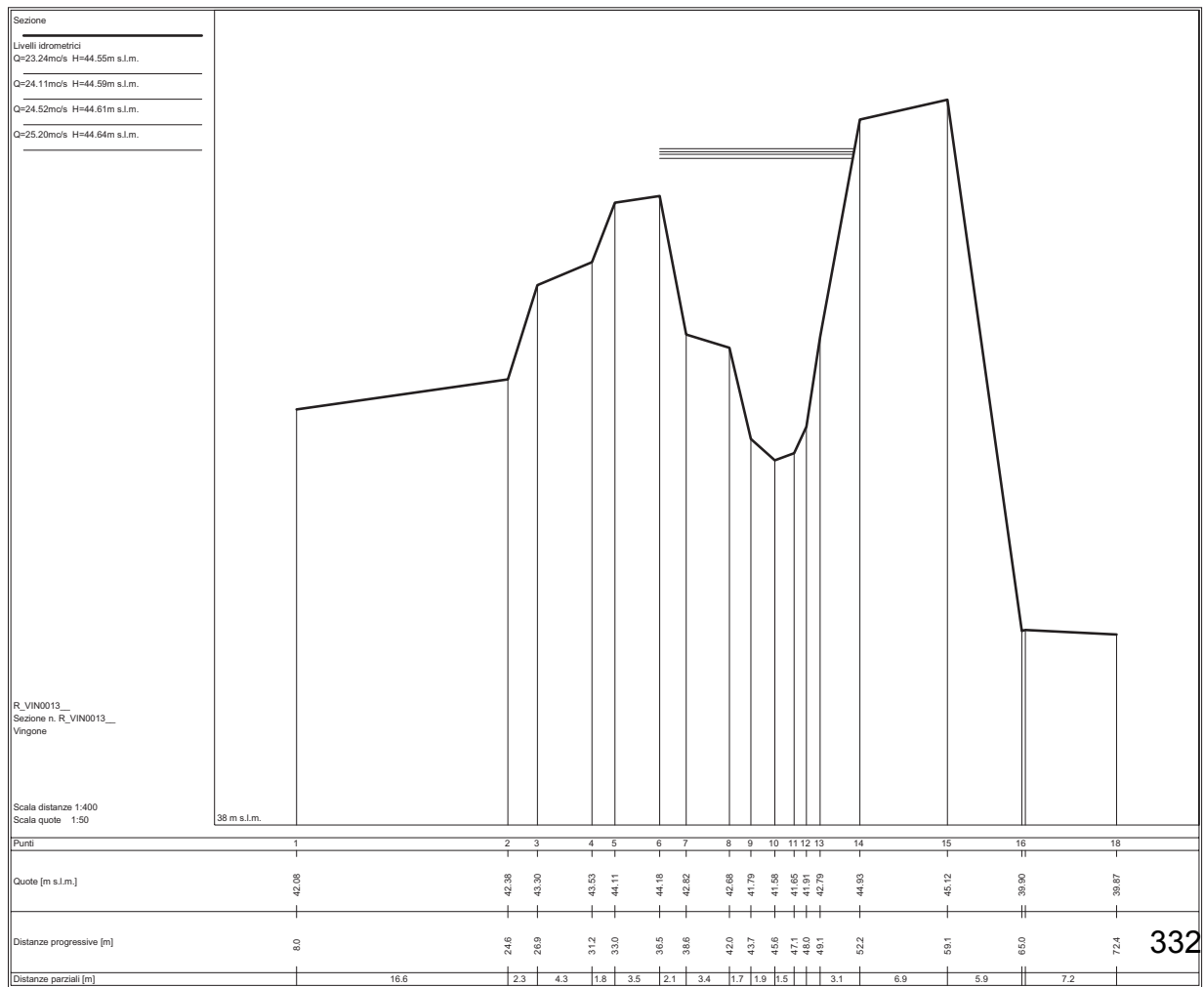
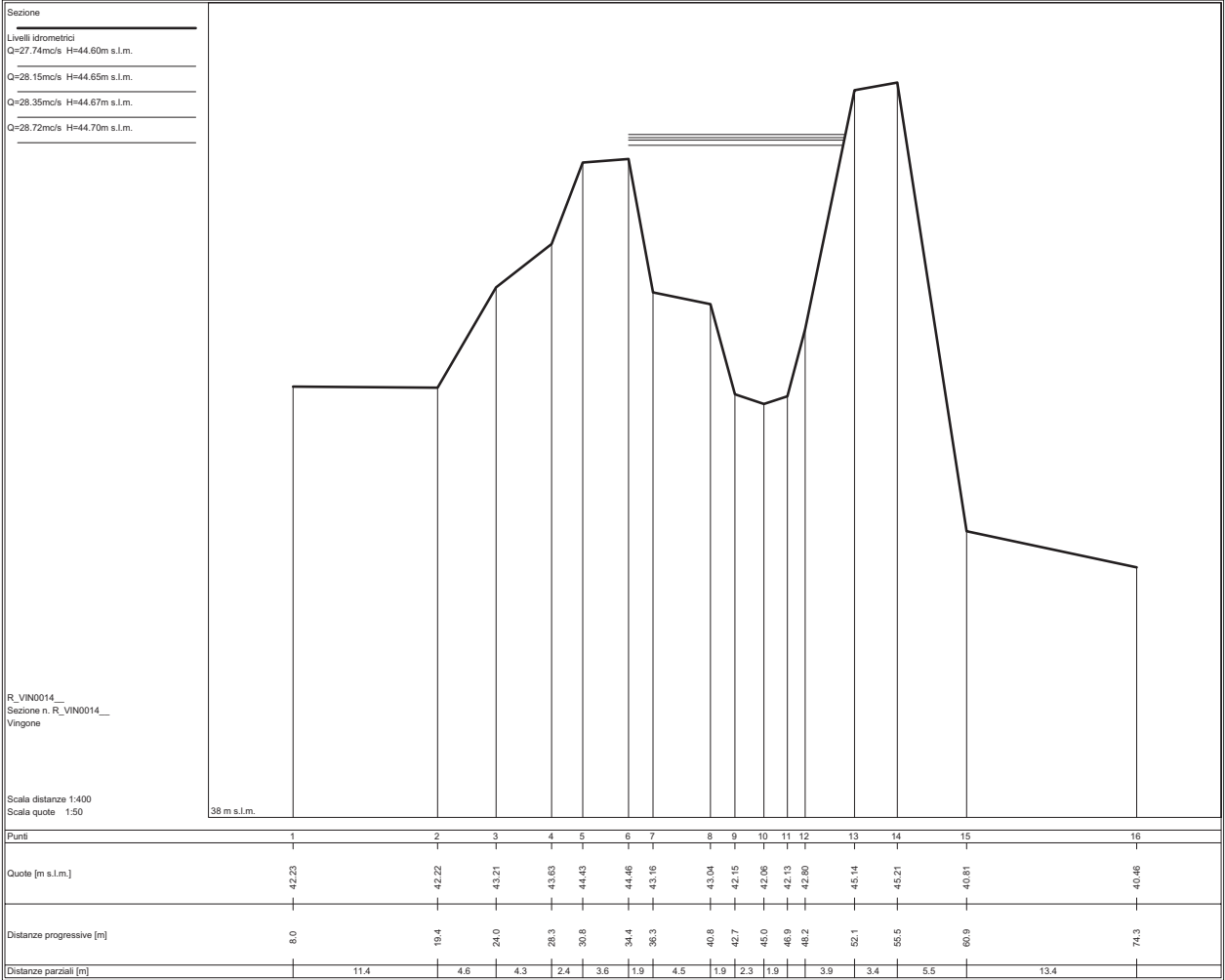


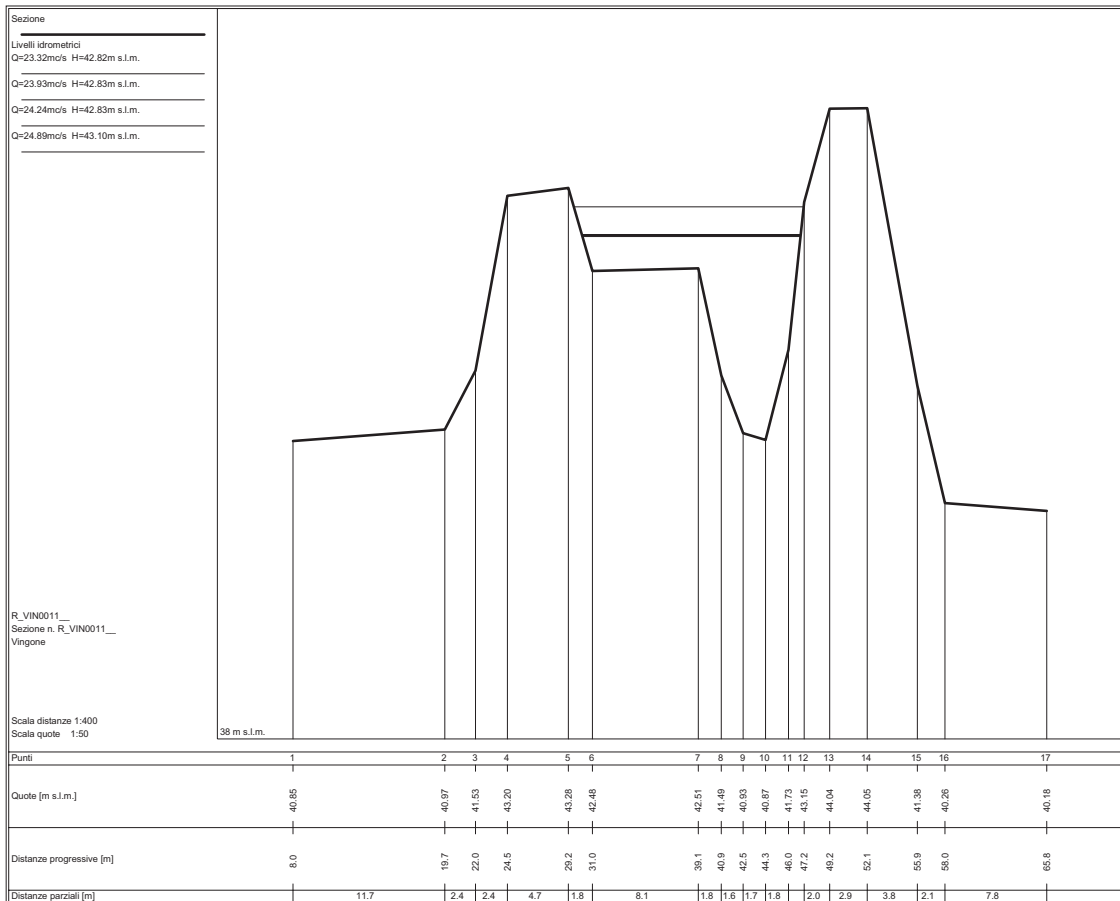
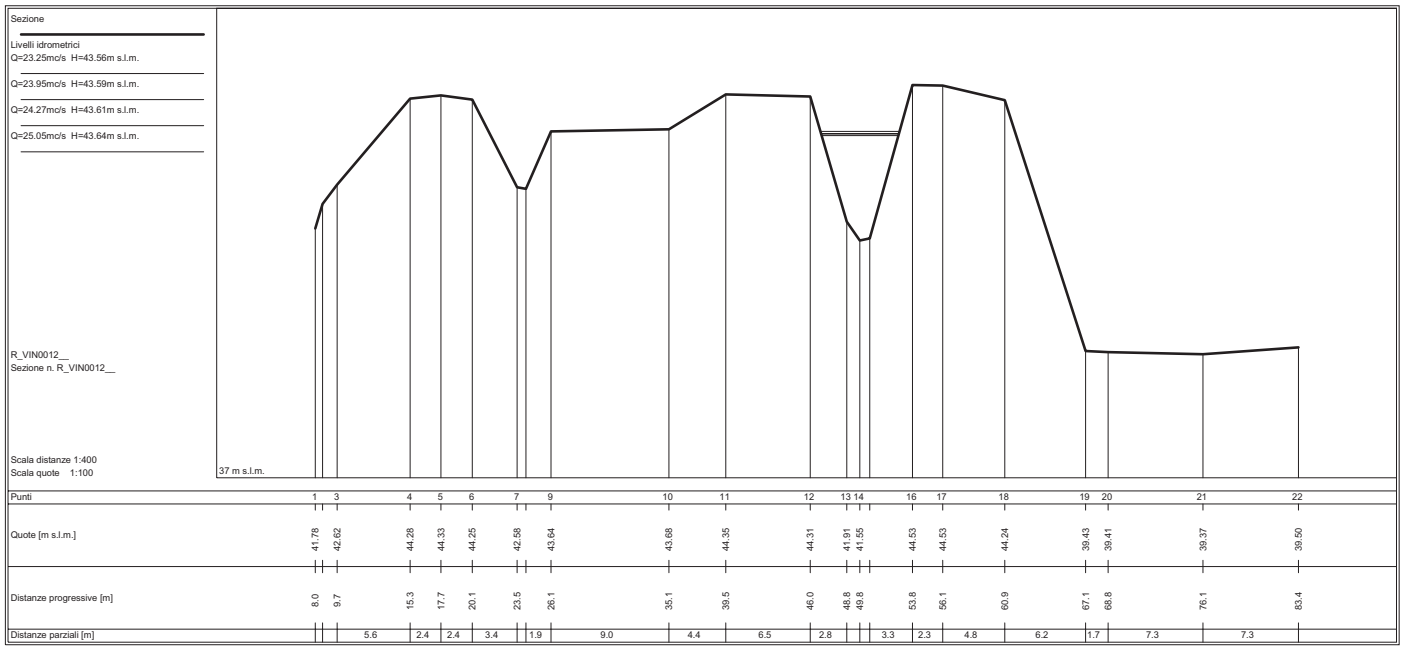


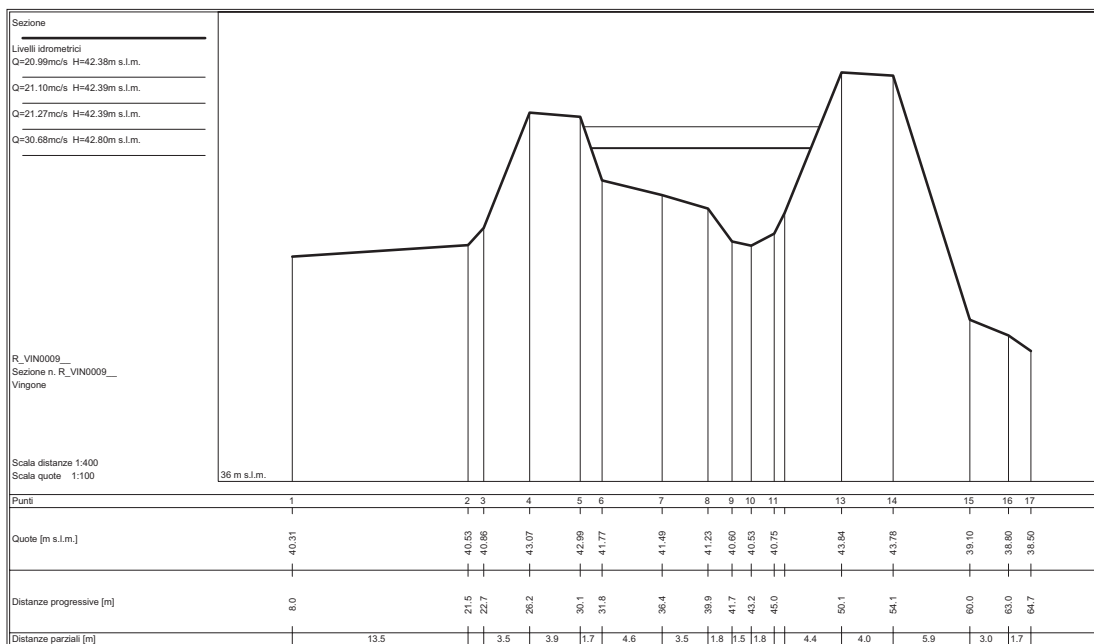
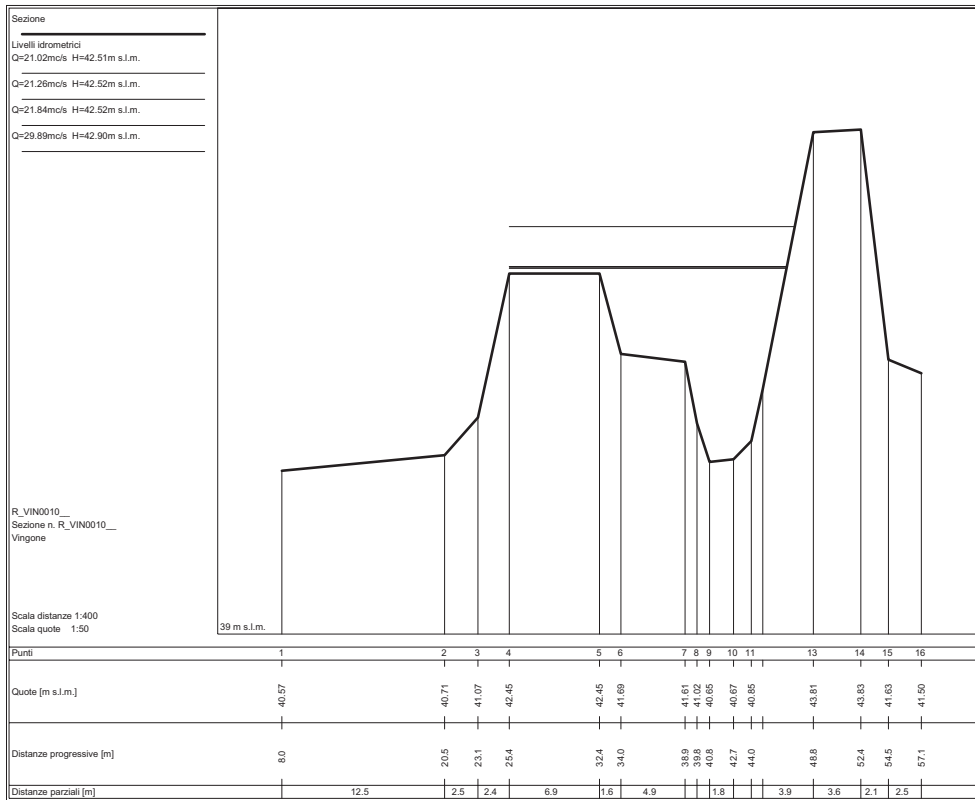


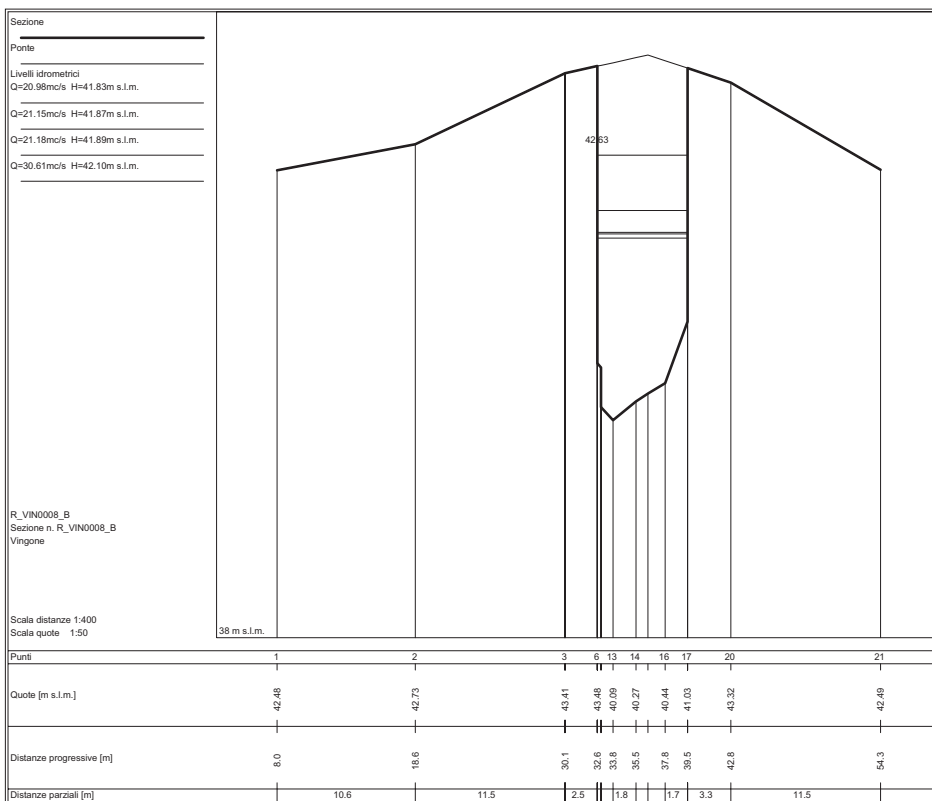
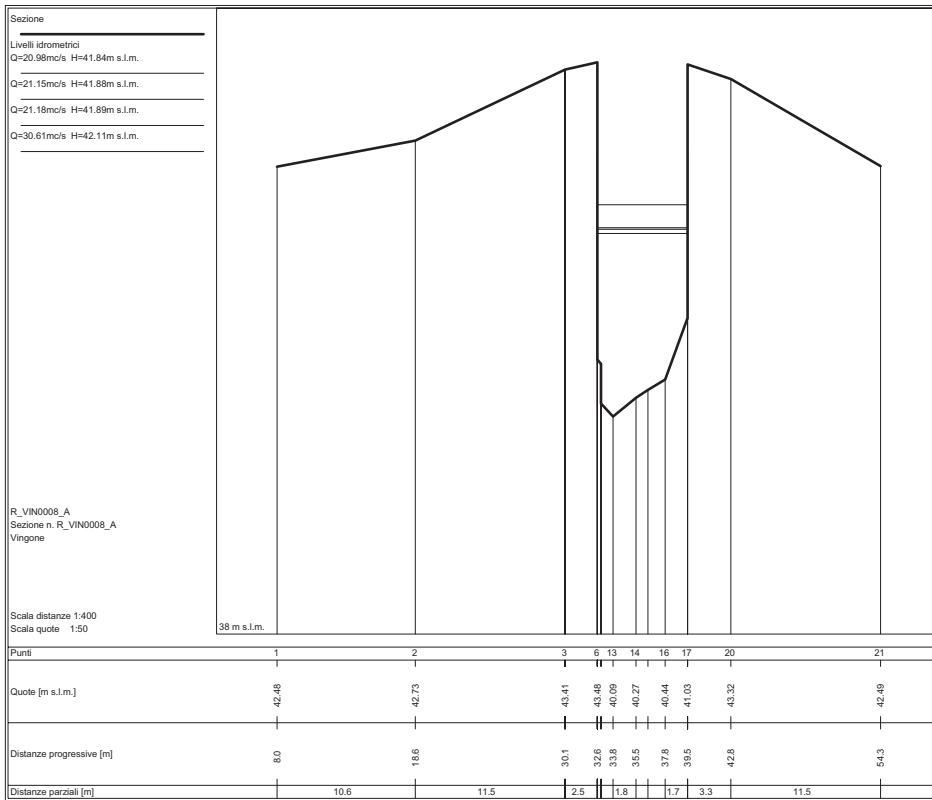




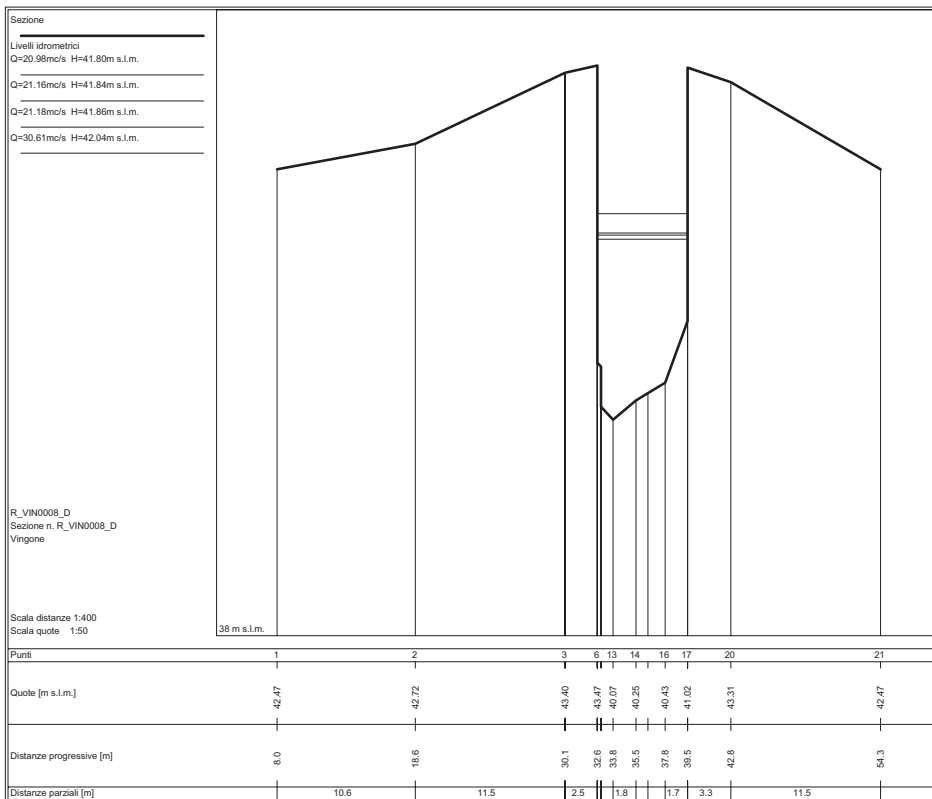
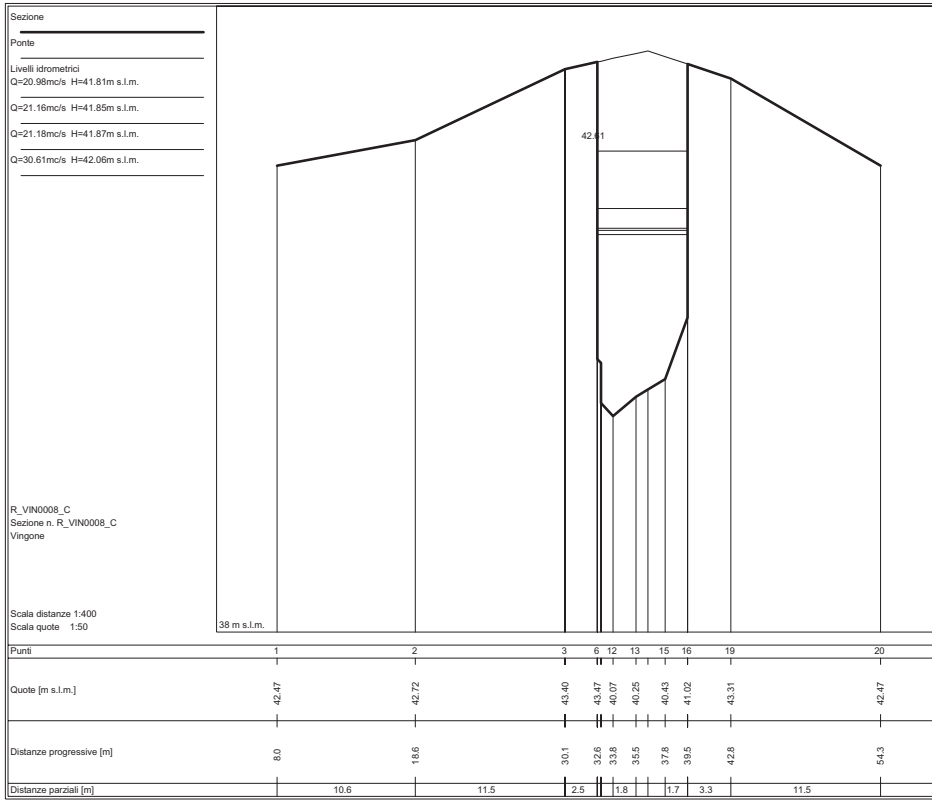


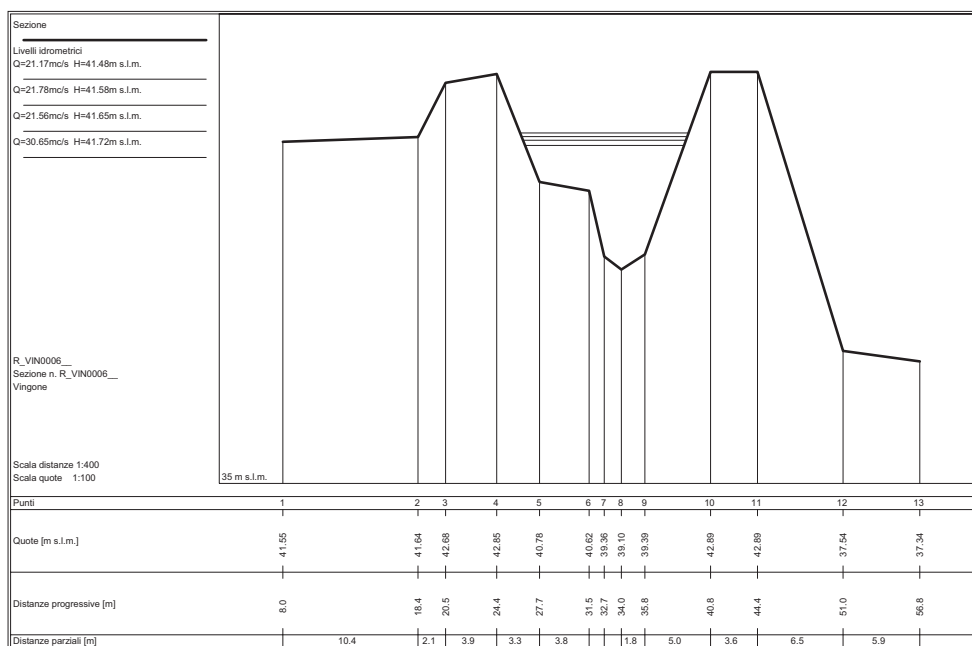
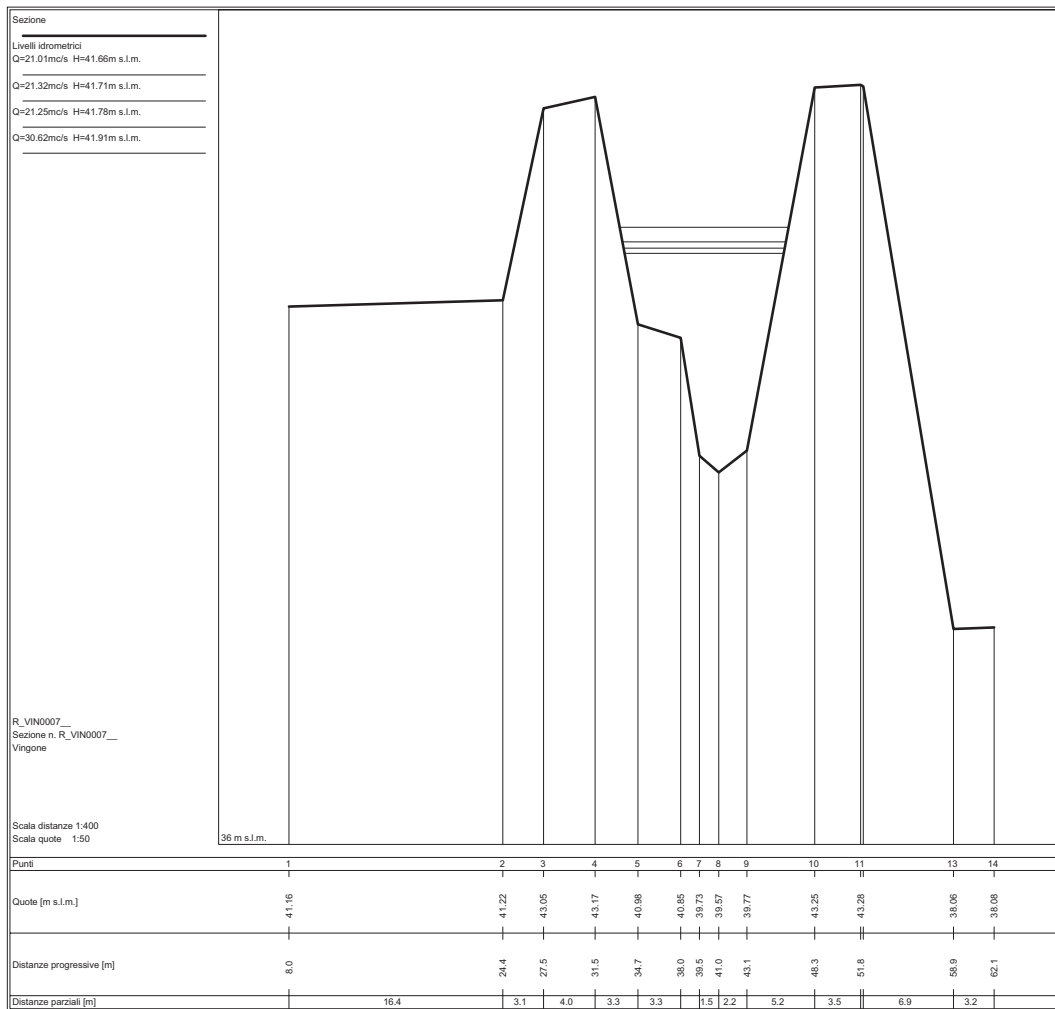


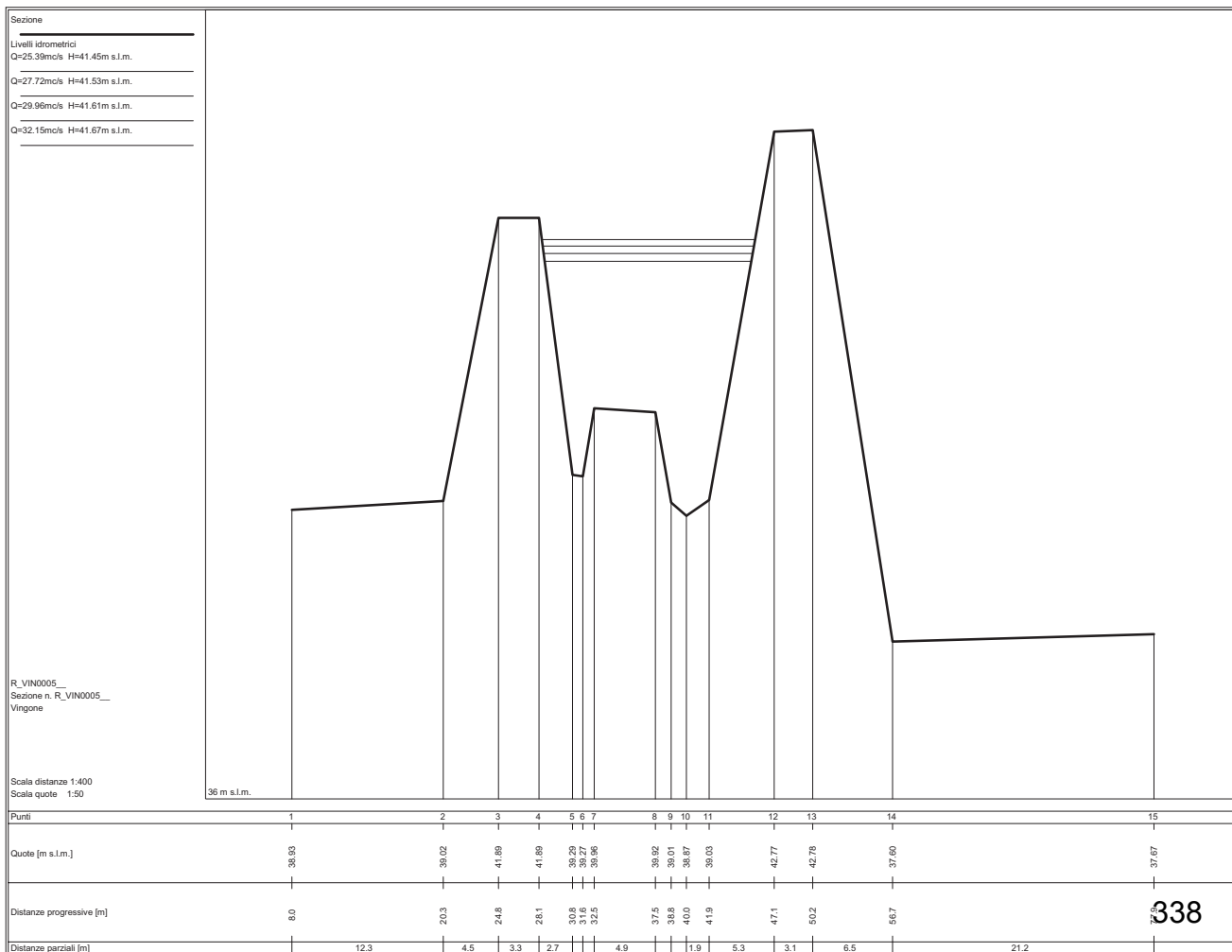
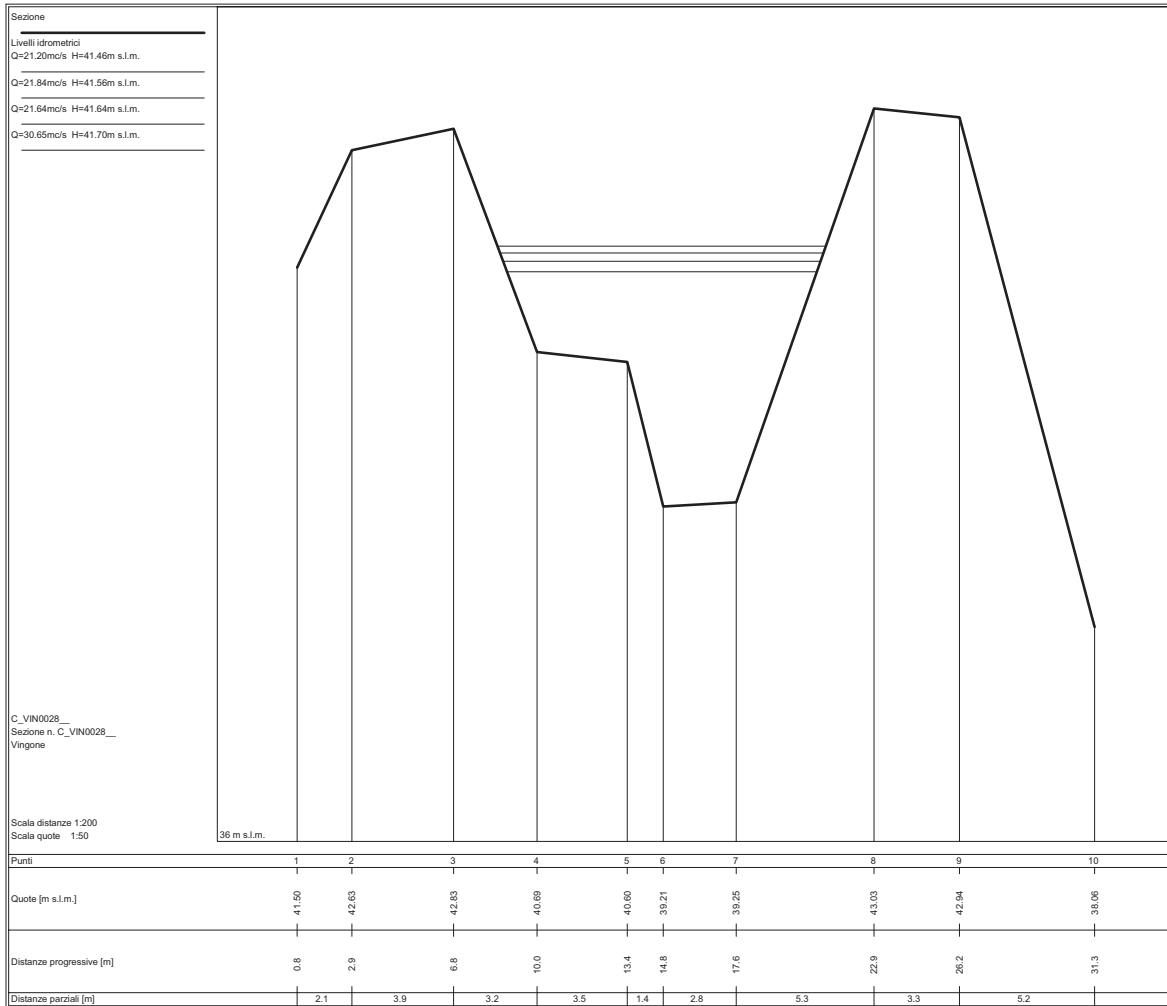


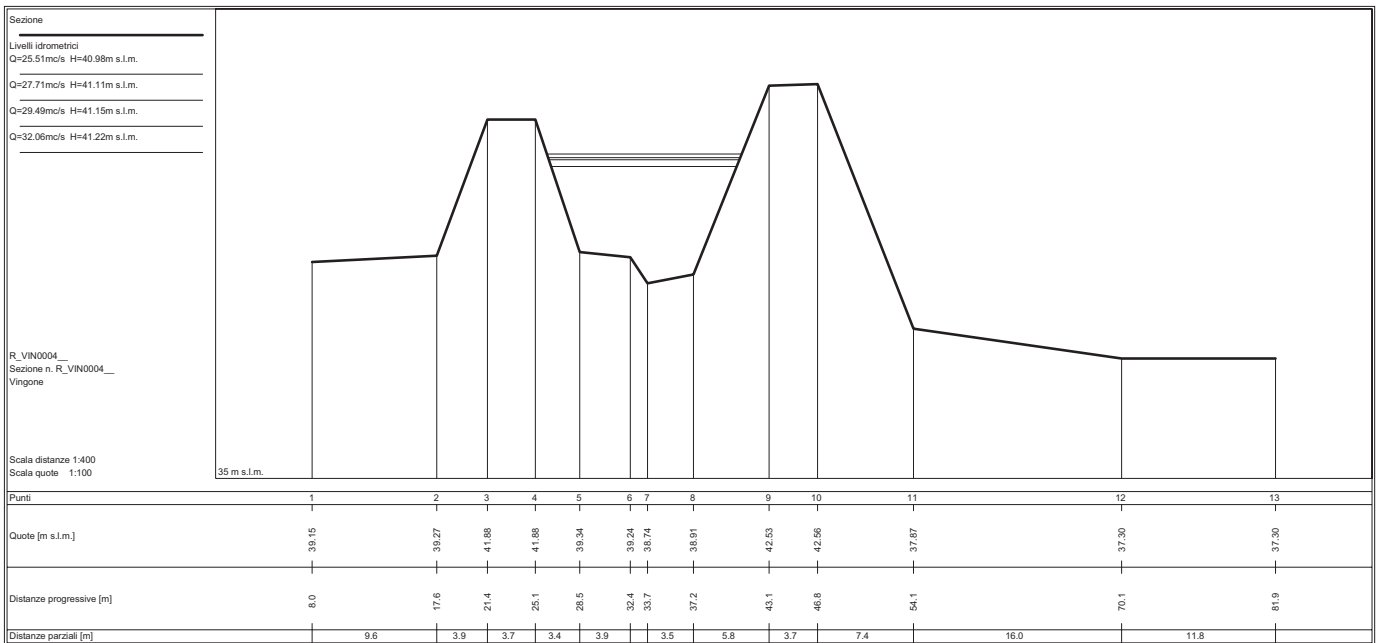
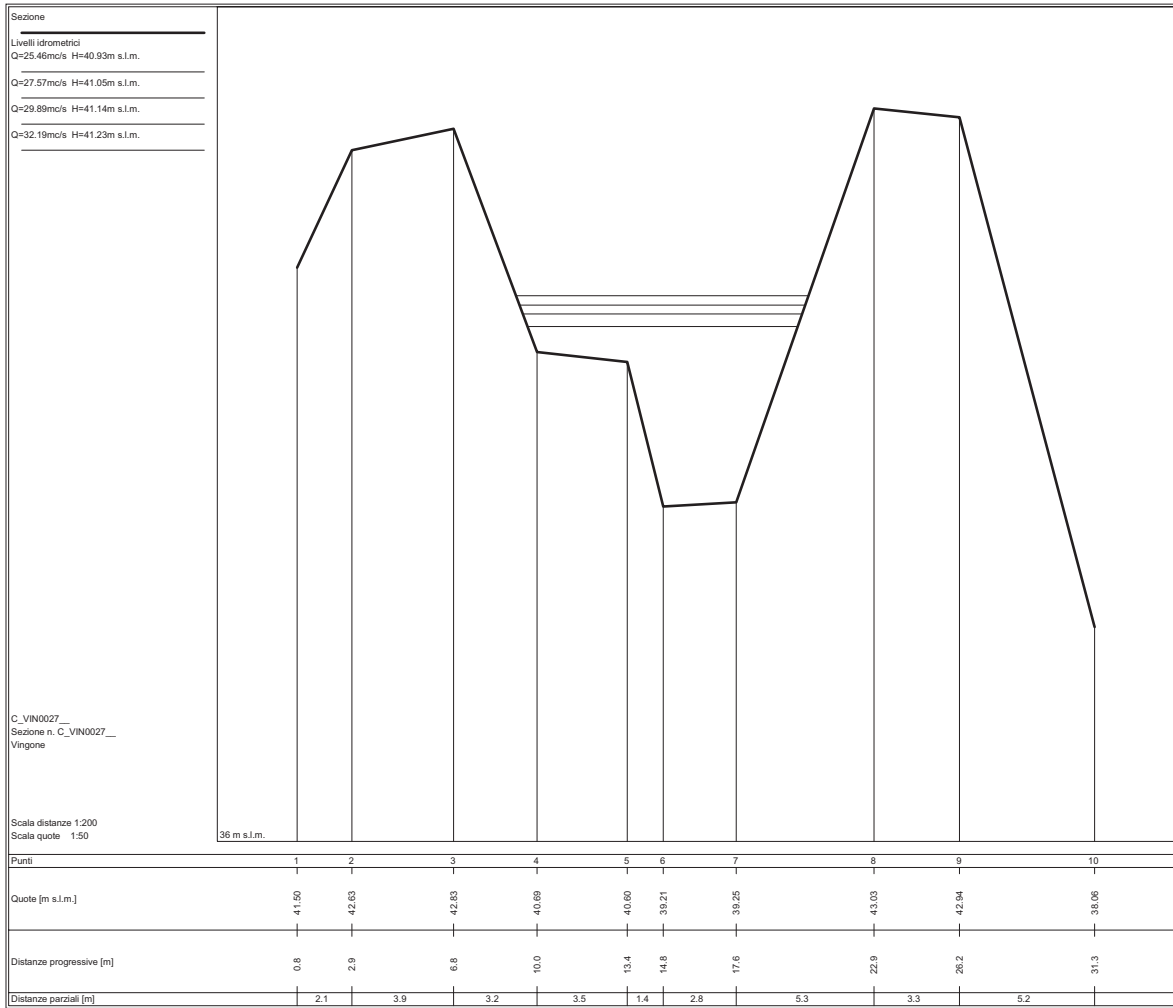


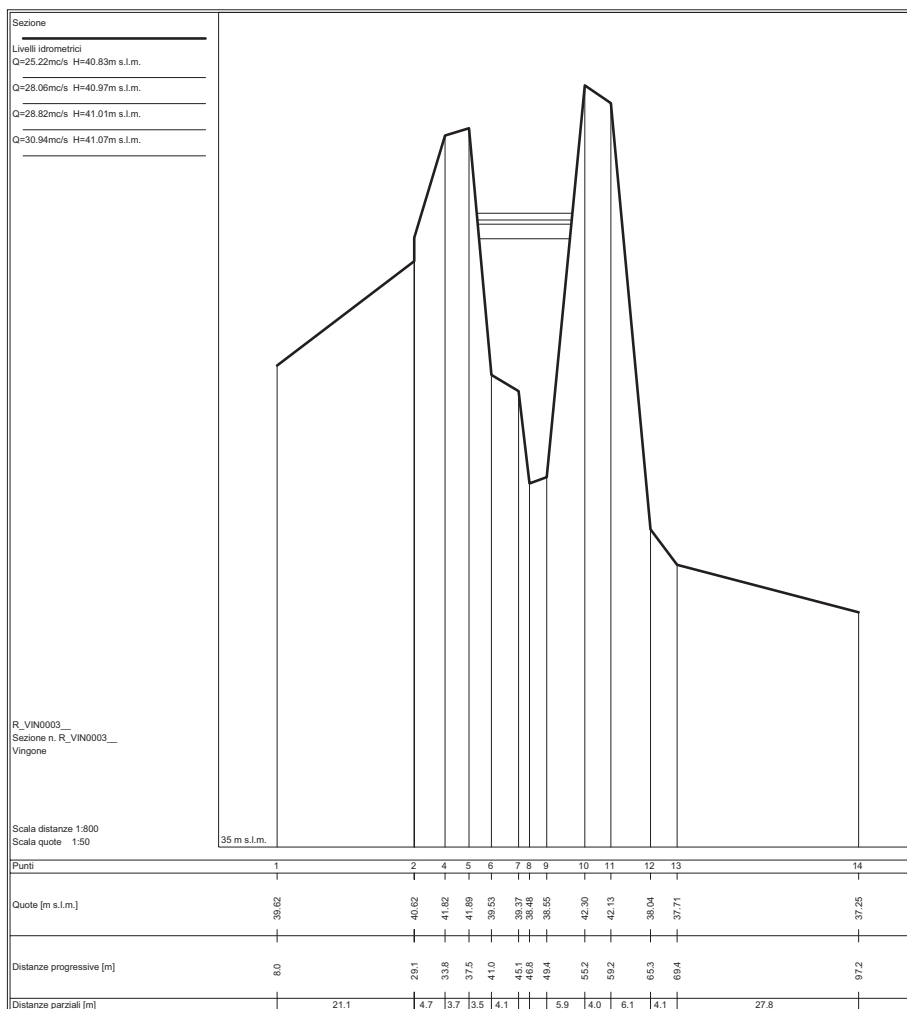
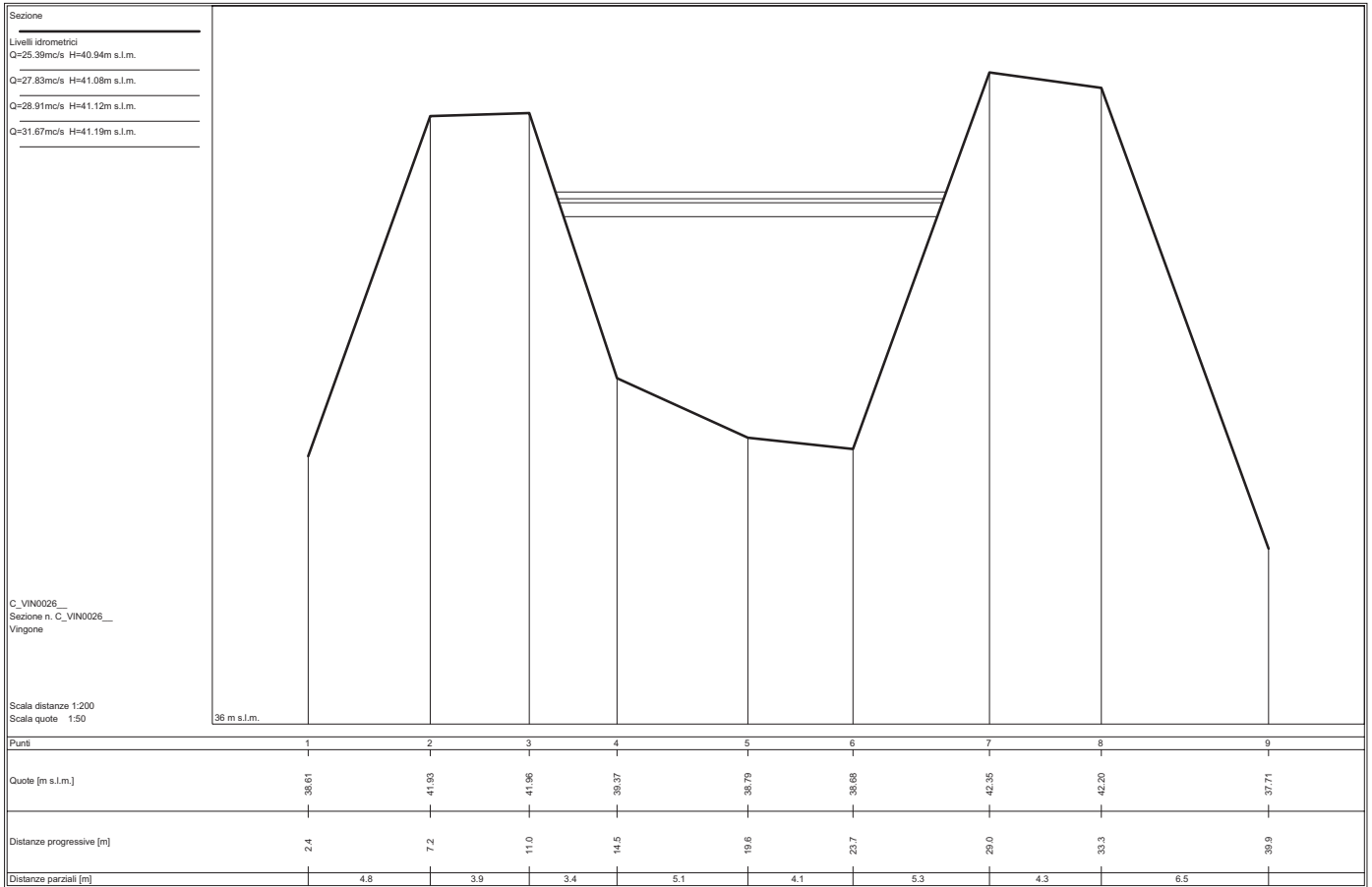


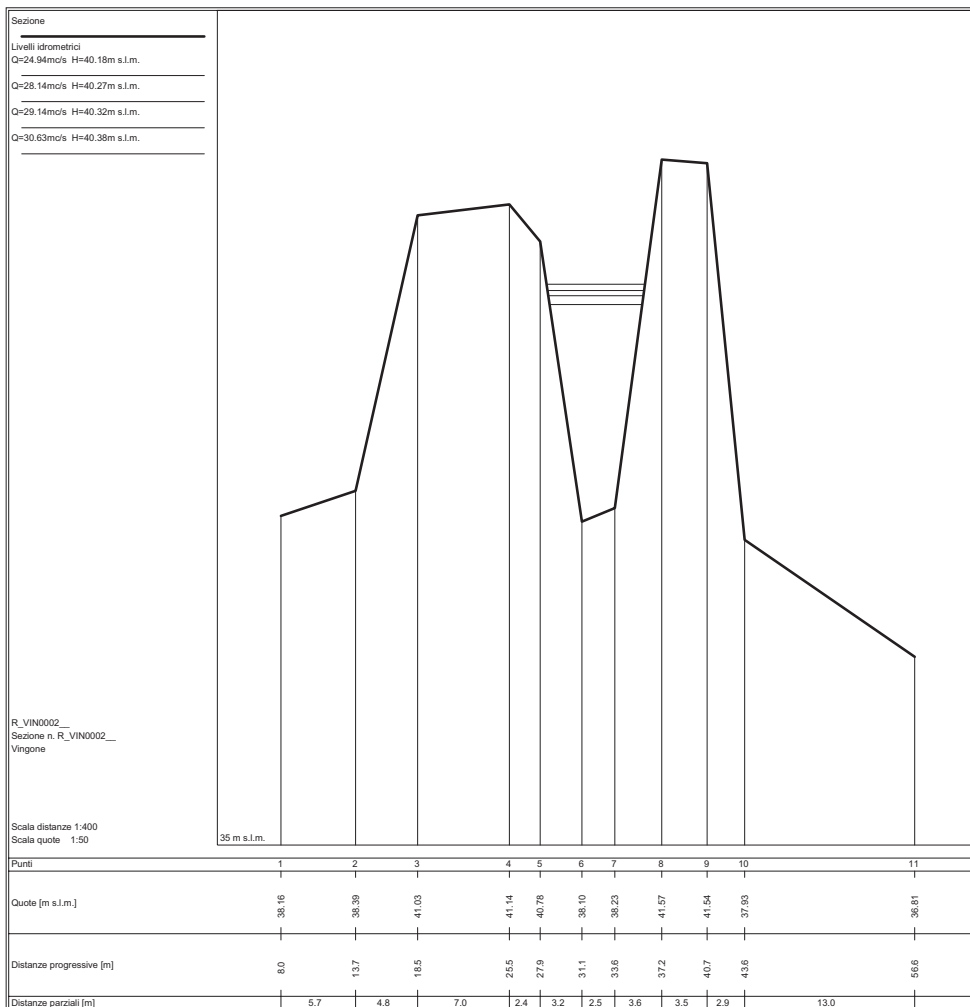
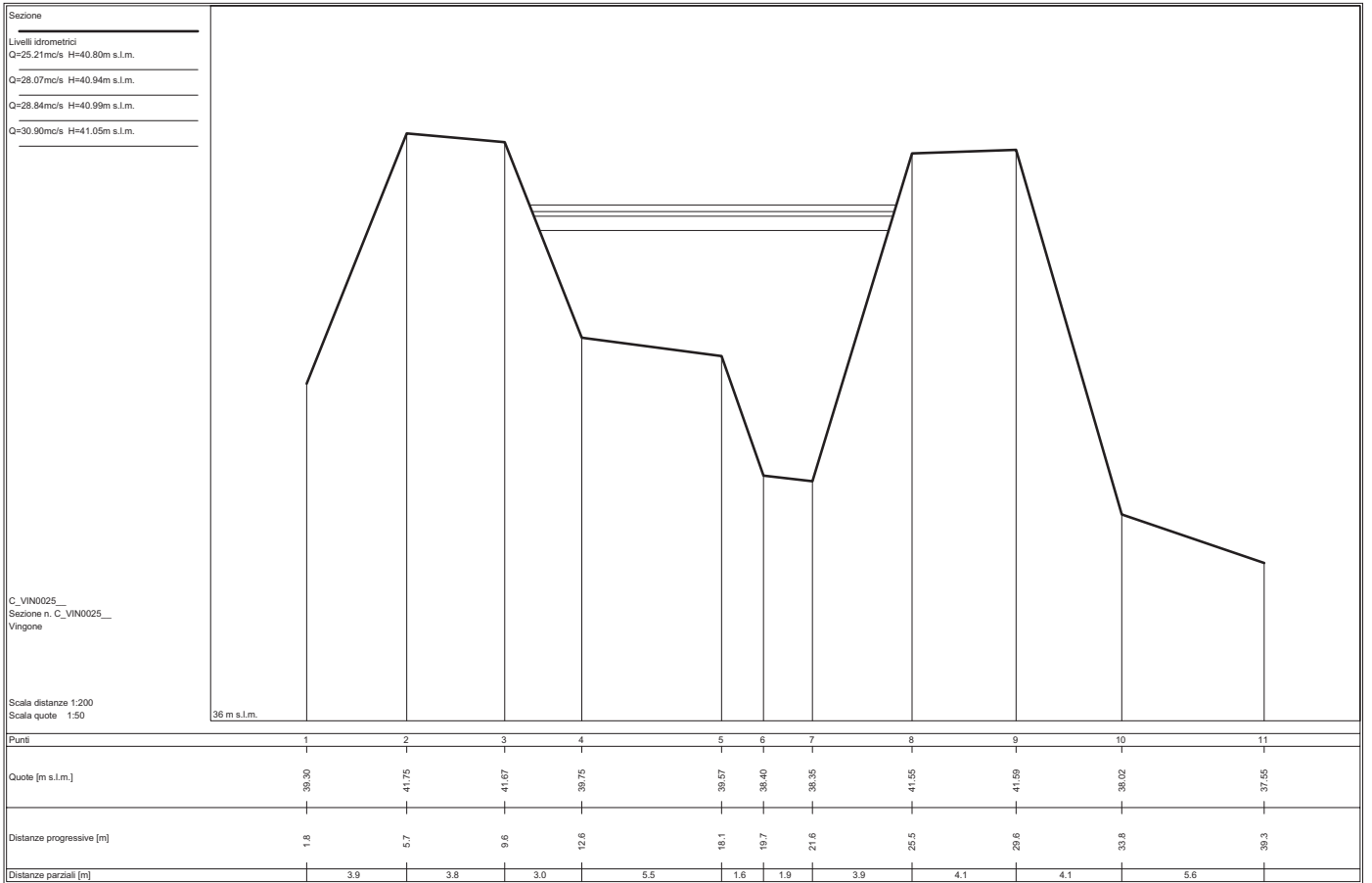


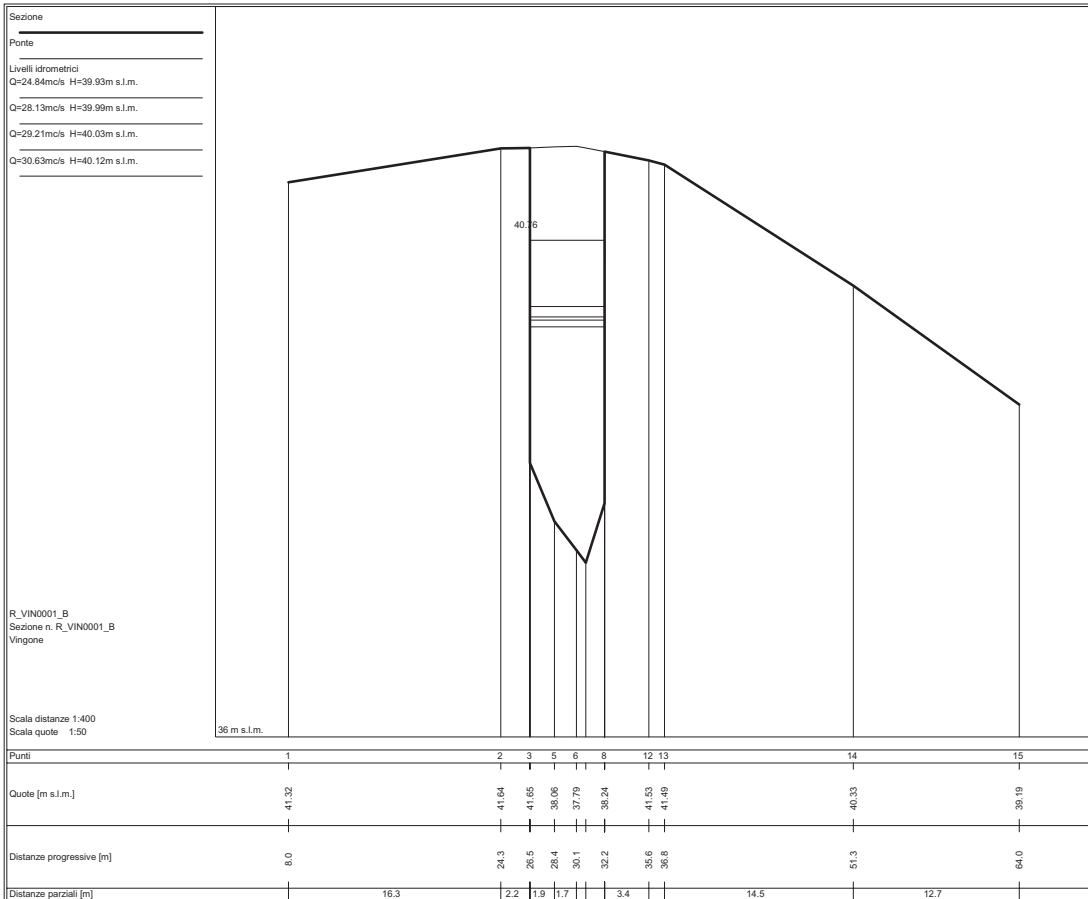
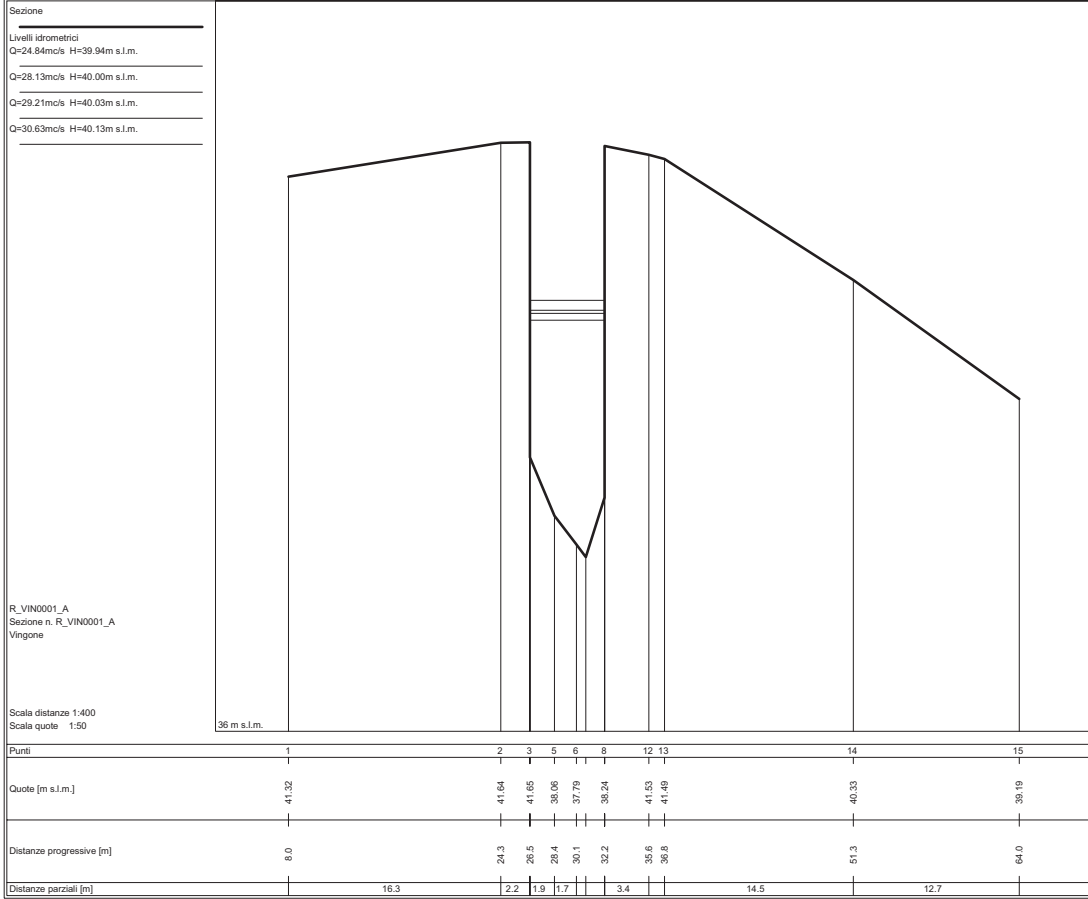


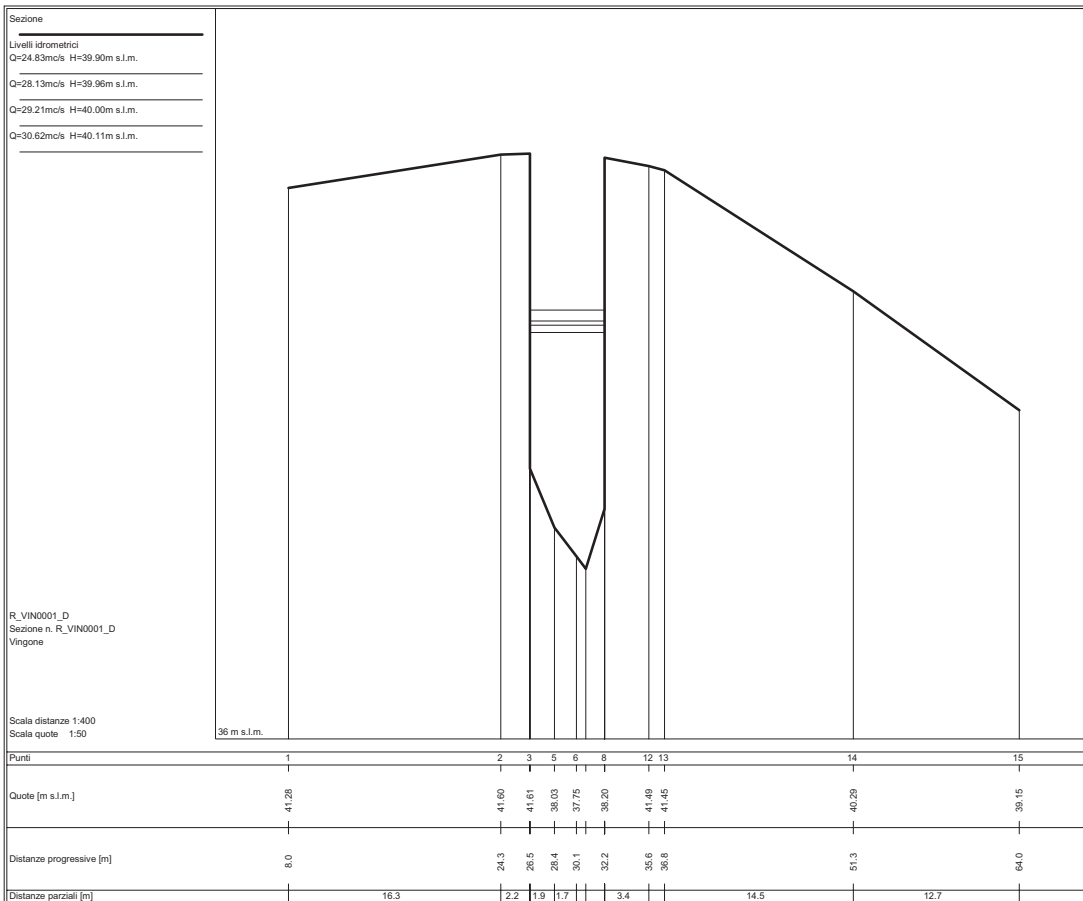
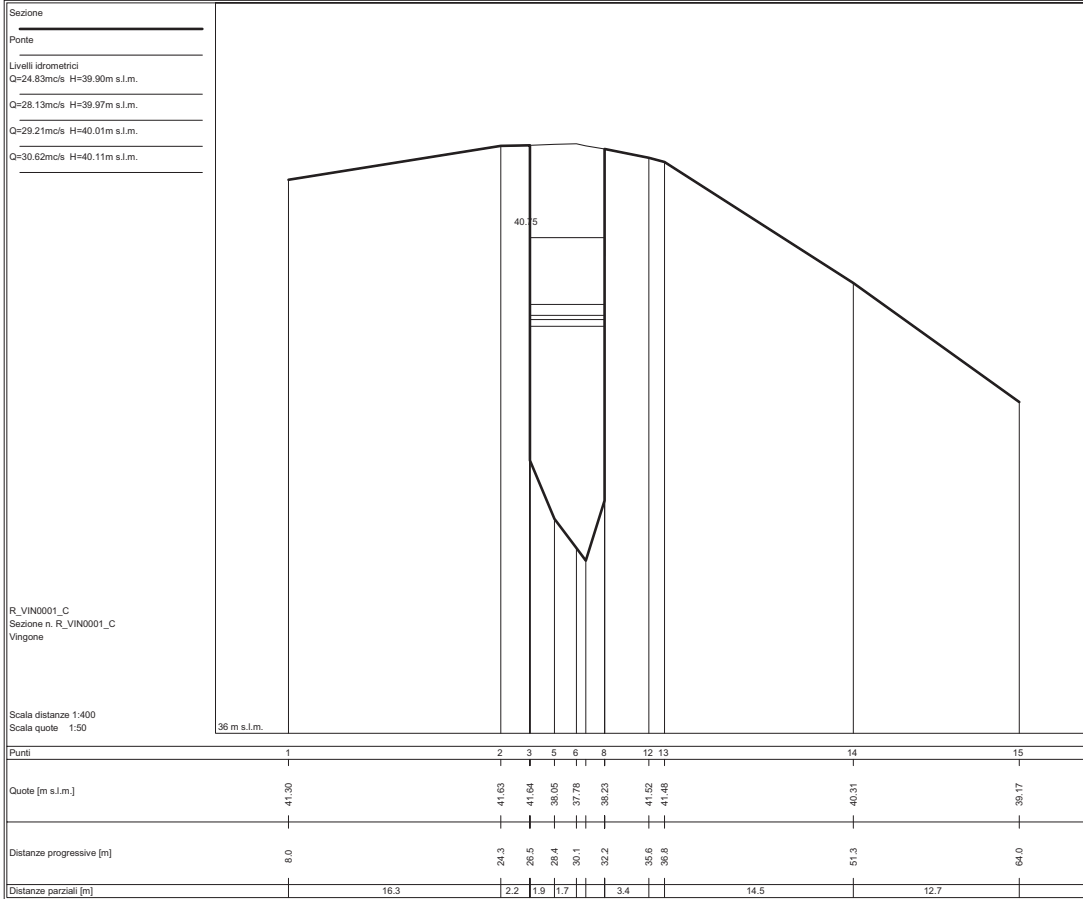






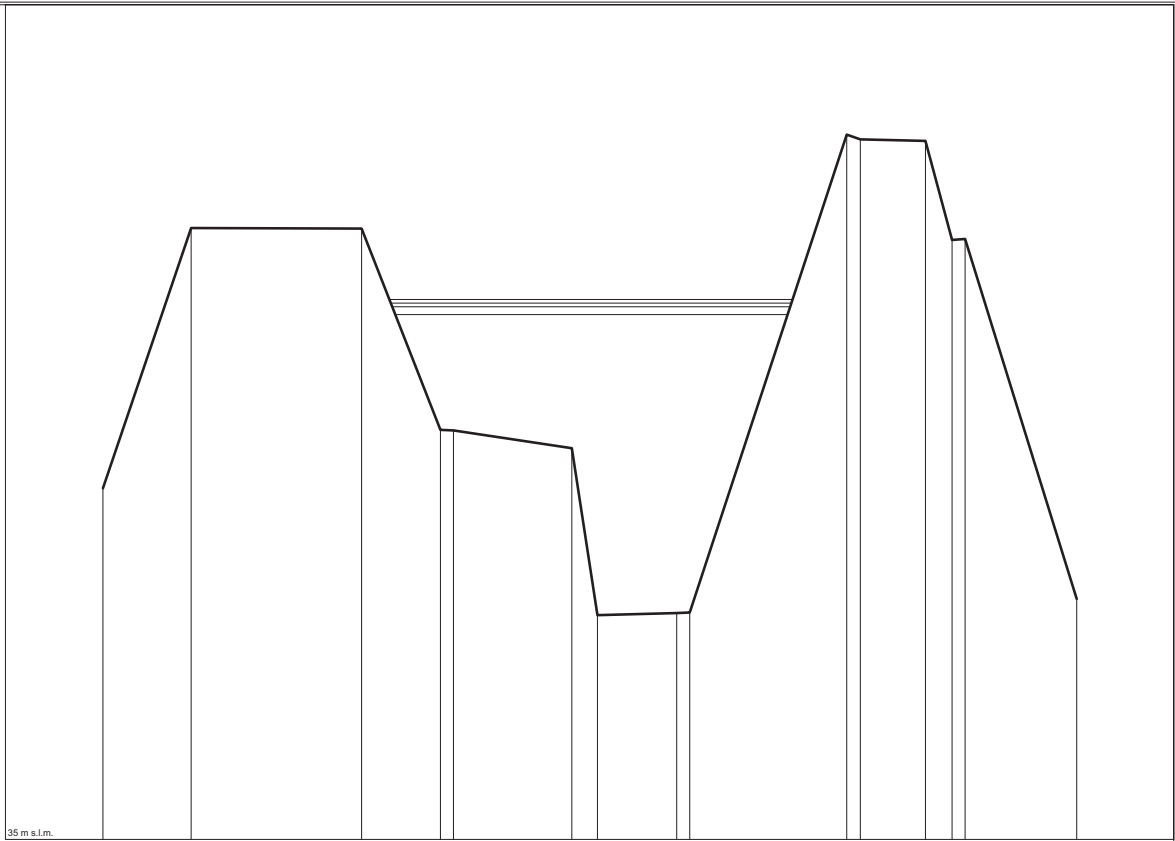








Sezione  
 Livelli idrometrici  
 Q=24.80mc/s H=40.03m s.l.m.  
 Q=28.09mc/s H=40.11m s.l.m.  
 Q=29.17mc/s H=40.14m s.l.m.  
 Q=30.63mc/s H=40.18m s.l.m.



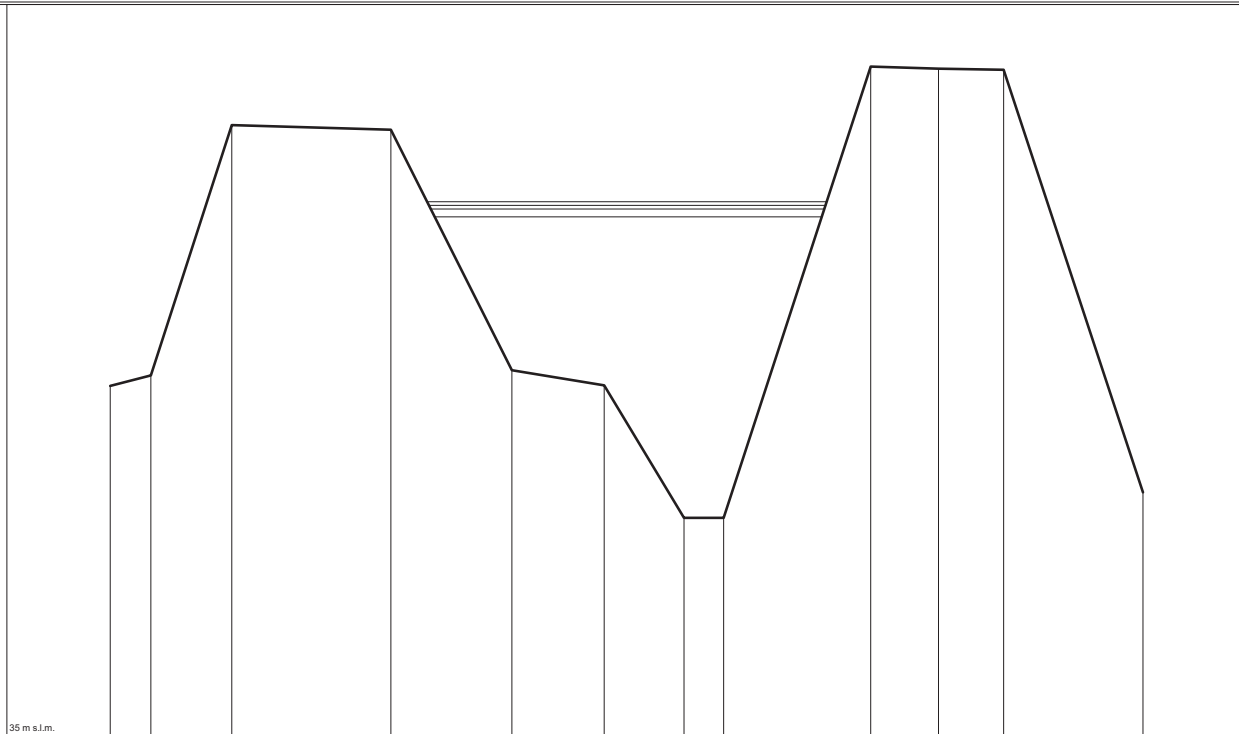
C\_VIN0023\_  
 Sezione n. C\_VIN0023\_  
 Vingone

Scala distanze 1:200  
 Scala quote 1:50

35 m s.l.m.

Punti	1	2	3	4	5	6	7	8	9	10	11	12	13	14	15	
Quote [m s.l.m.]		38.37	40.86	40.86	38.93	38.92	38.75	37.15	37.17	37.17	41.75	41.71	41.70	40.74	40.75	37.31
Distanze progressive [m]	11.8	16.2	21.7	24.7	26.2	29.8	30.8	33.8	34.3	40.8	40.8	43.3	44.3	44.8	48.1	
Distanze parziali [m]		3.4	6.5	3.0	4.5	1.0	3.0	6.0		2.5	1.0	4.3				

Sezione  
 Livelli idrometrici  
 Q=24.04mc/s H=39.96m s.l.m.  
 Q=26.89mc/s H=40.04m s.l.m.  
 Q=27.73mc/s H=40.07m s.l.m.  
 Q=30.65mc/s H=40.11m s.l.m.



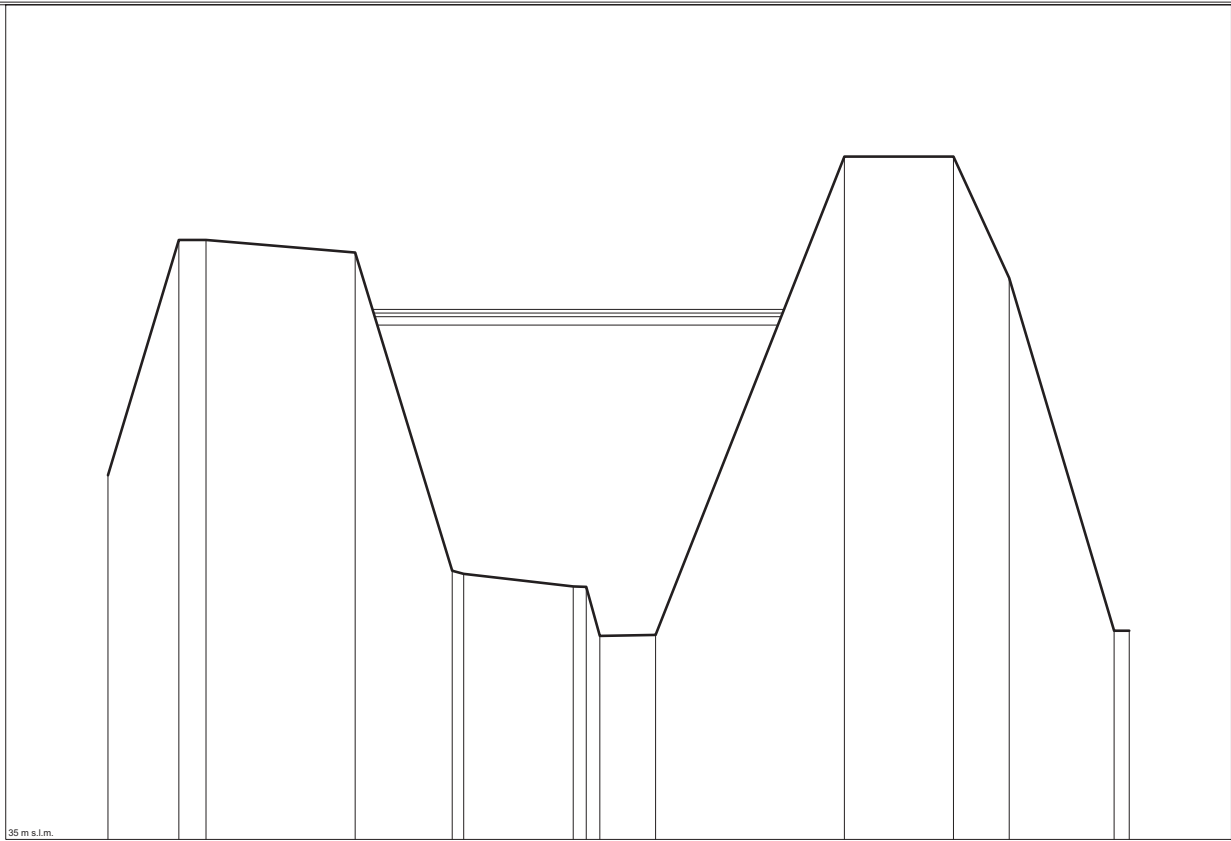
C\_VIN0022\_  
 Sezione n. C\_VIN0022\_  
 Vingone

Scala distanze 1:200  
 Scala quote 1:50

35 m s.l.m.

Punti	1	2	3	4	5	6	7	8	9	10	11	12
Quote [m s.l.m.]	38.35	38.44	40.84	40.80	38.49	38.35	37.08	37.08	41.40	41.38	41.38	37.33
Distanze progressive [m]	10.9	12.4	15.5	21.6	26.3	29.8	32.9	34.4	40.0	42.6	45.1	50.5
Distanze parziali [m]	1.6	3.1	6.1	4.6	3.6	3.1	1.5	5.6	2.6	2.5	5.4	

Sezione  
 Livelli idrometrici  
 Q=23.73mc/s H=39.93m s.l.m.  
 Q=25.54mc/s H=40.01m s.l.m.  
 Q=26.18mc/s H=40.04m s.l.m.  
 Q=30.67mc/s H=40.08m s.l.m.

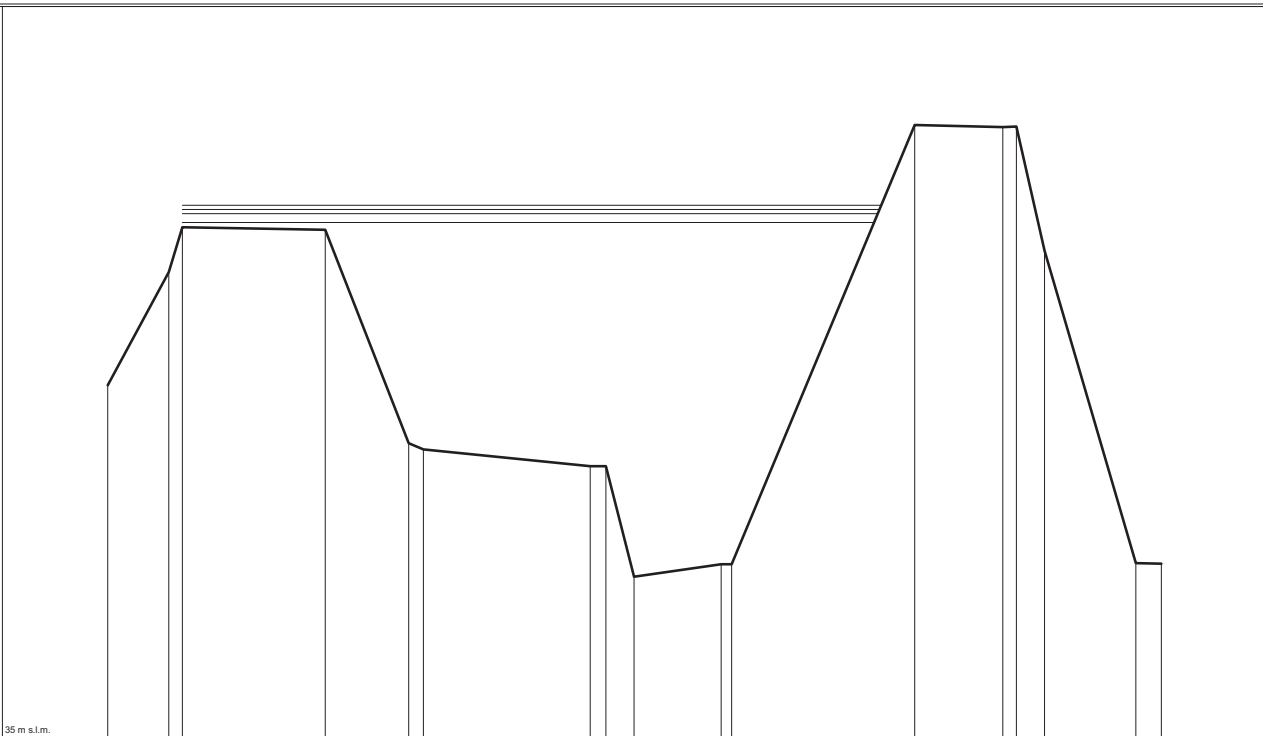


C\_VIN0021\_  
 Sezione n. C\_VIN0021\_  
 Vingone

Scala distanze 1:200  
 Scala quote 1:50

Punti	1	2	3	4	5	6	7	8	9	10	11	12	13	14	15
Quote [m s.l.m.]	38.49	40.75	40.74	40.03	37.57	37.55	37.42	37.42	36.95	36.96	41.55	41.54	40.38	37.00	37.00
Distanze progressive [m]	2.4	6.2	6.2	11.9	15.6	16.1	20.3	20.8	21.3	23.4	30.7	34.9	37.0	41.0	41.6
Distanze parziali [m]		2.7	1.0	5.7		3.7		4.2			7.2		4.2		4.0

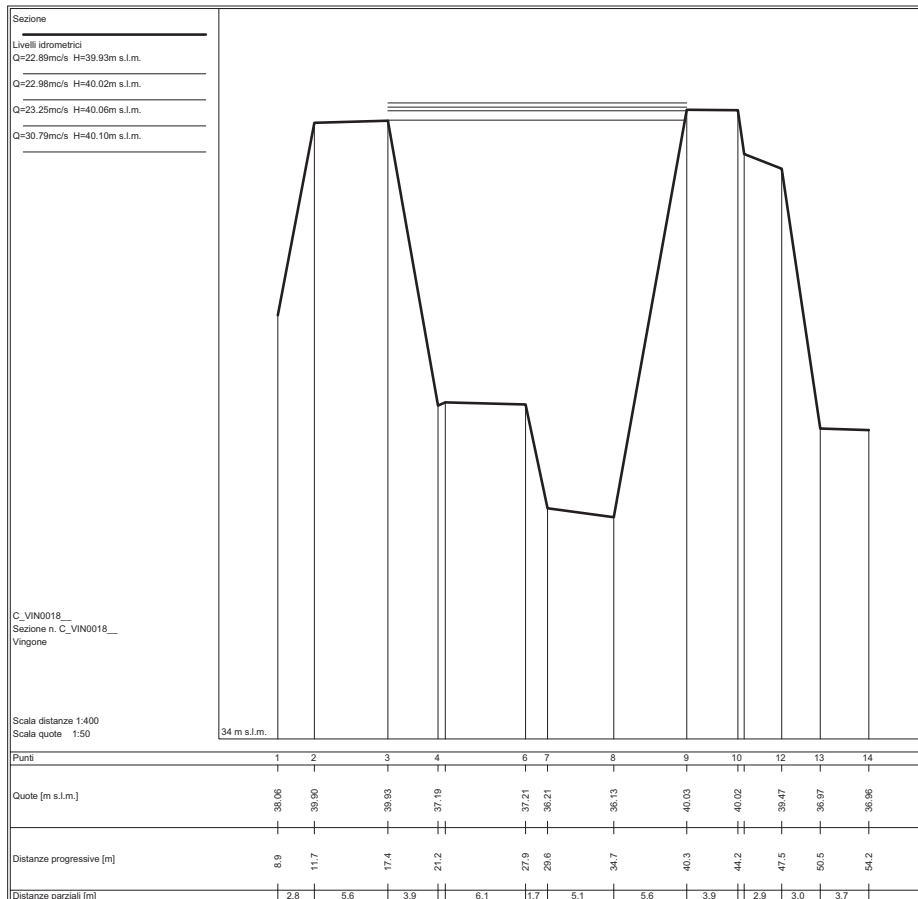
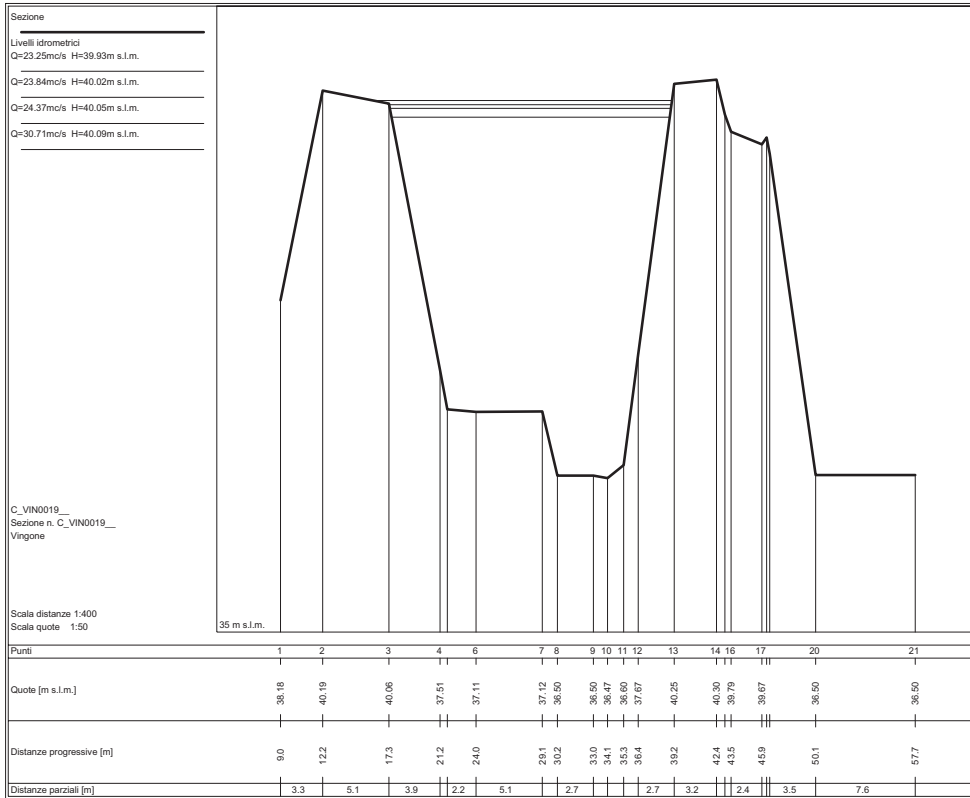
Sezione  
 Livelli idrometrici  
 Q=23.34mc/s H=39.93m s.l.m.  
 Q=24.41mc/s H=40.02m s.l.m.  
 Q=24.96mc/s H=40.05m s.l.m.  
 Q=30.70mc/s H=40.09m s.l.m.

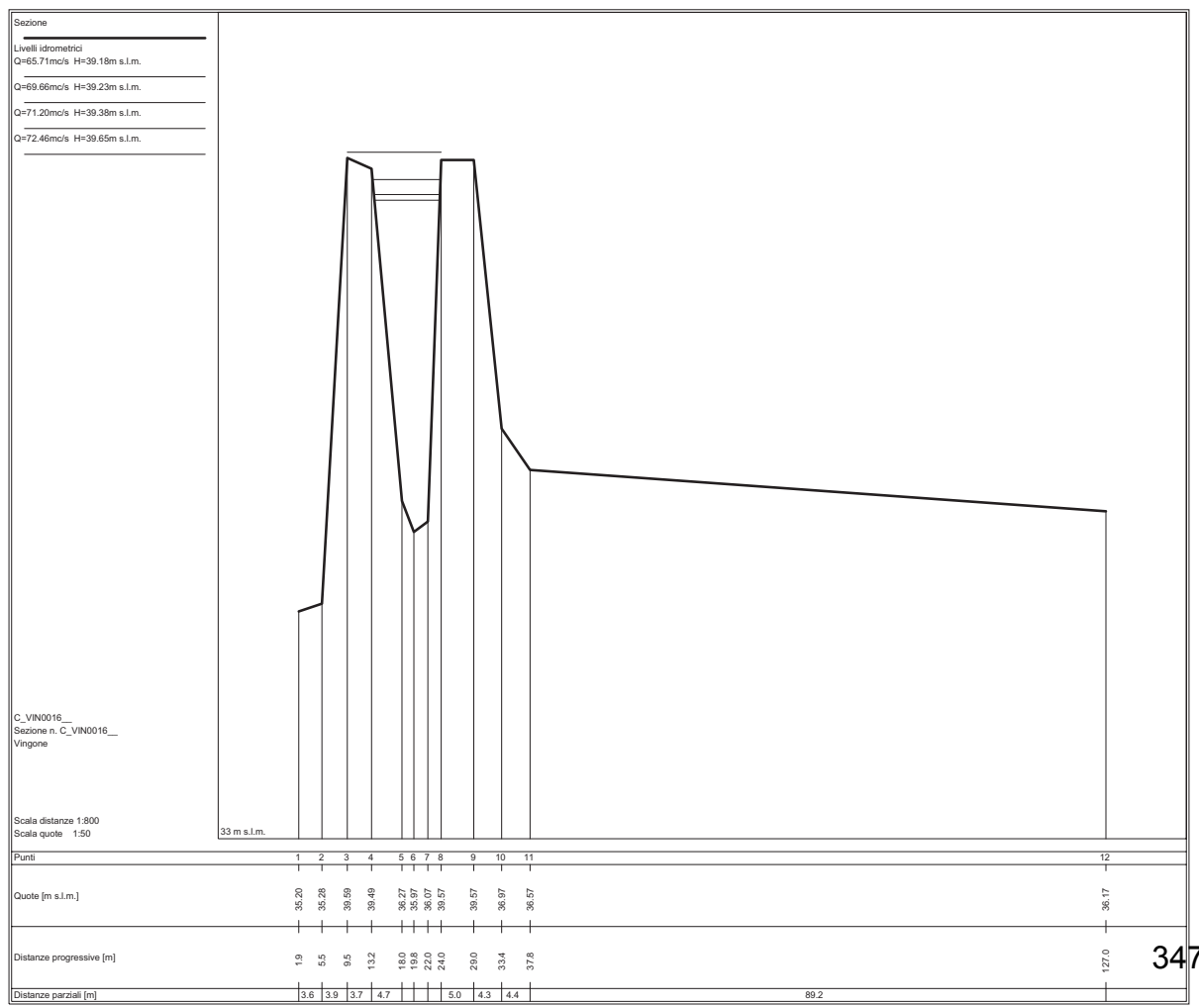
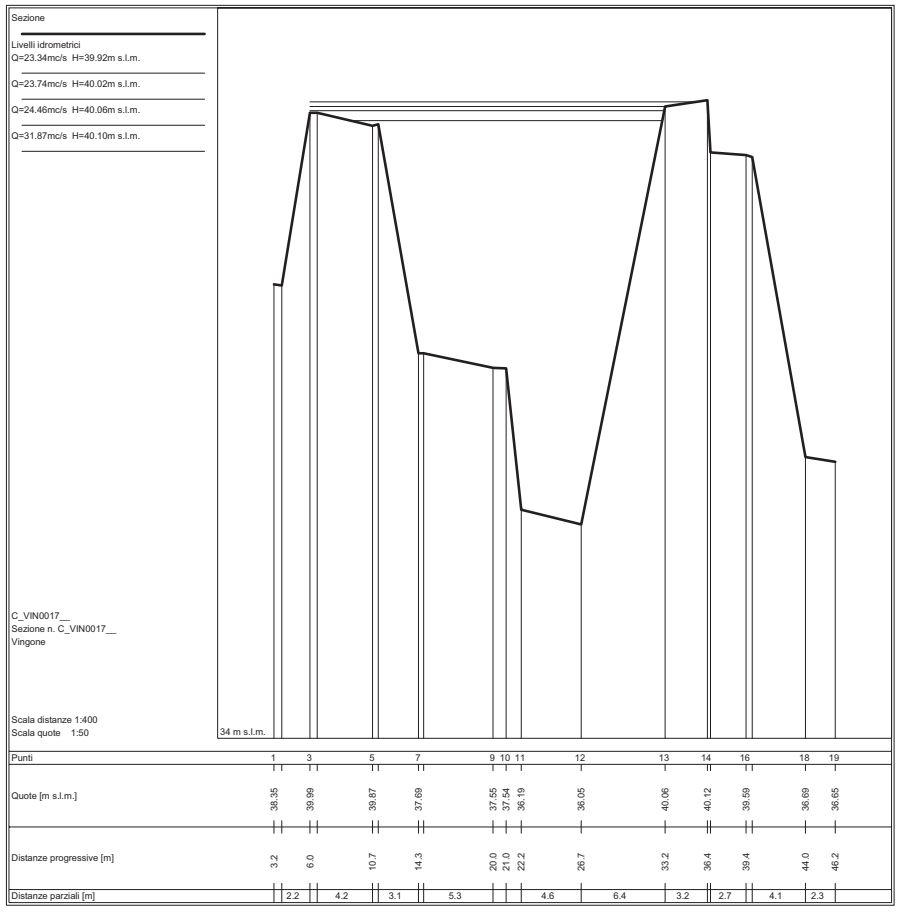


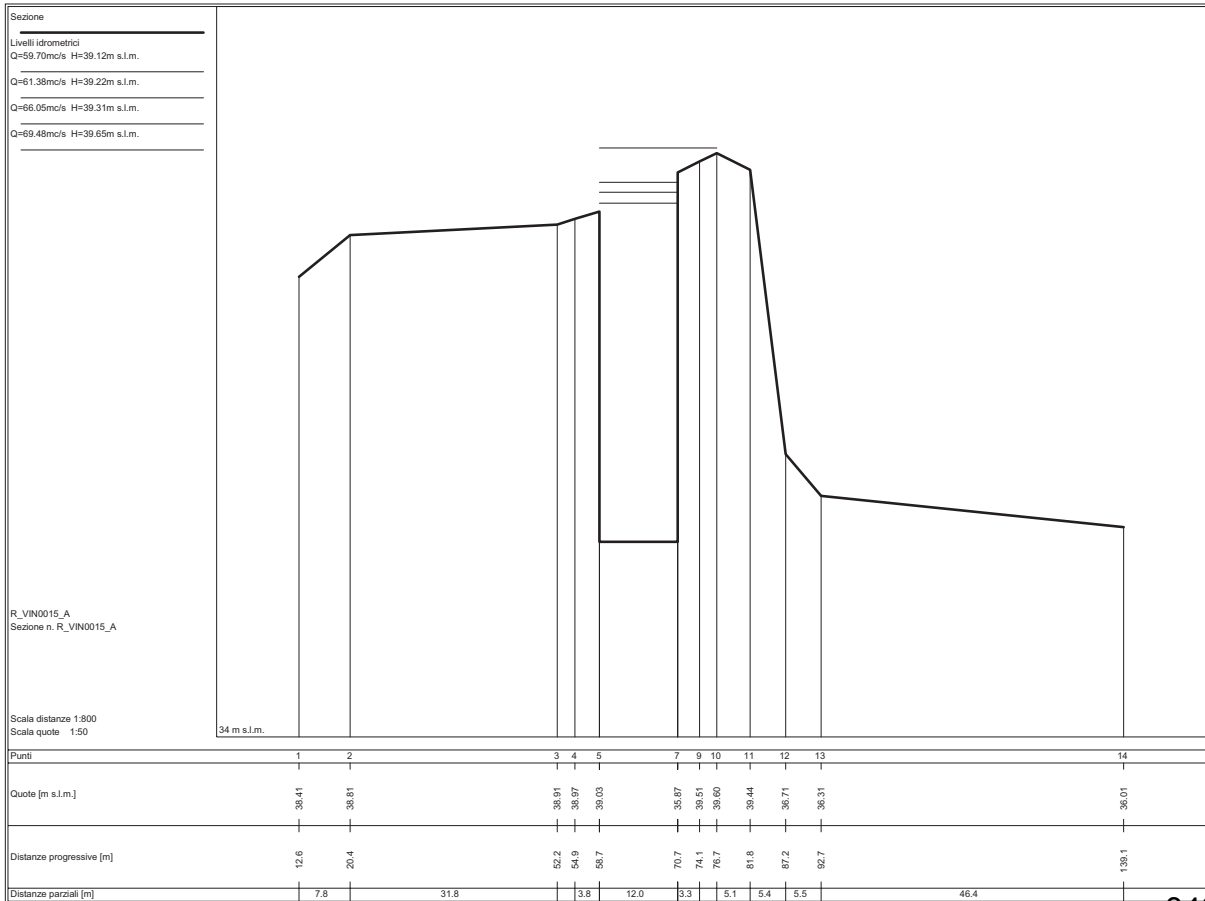
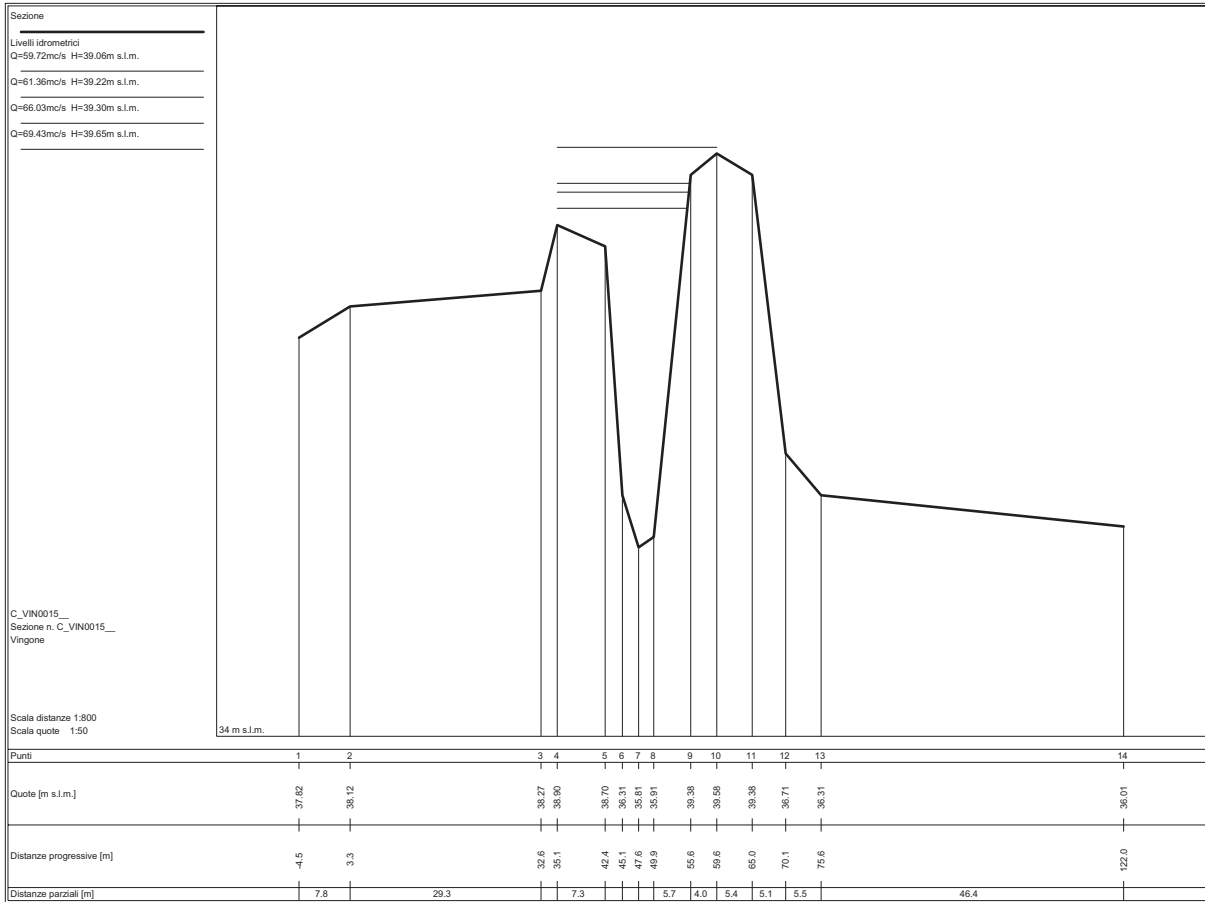
C\_VIN0020\_  
 Sezione n. C\_VIN0020\_  
 Vingone

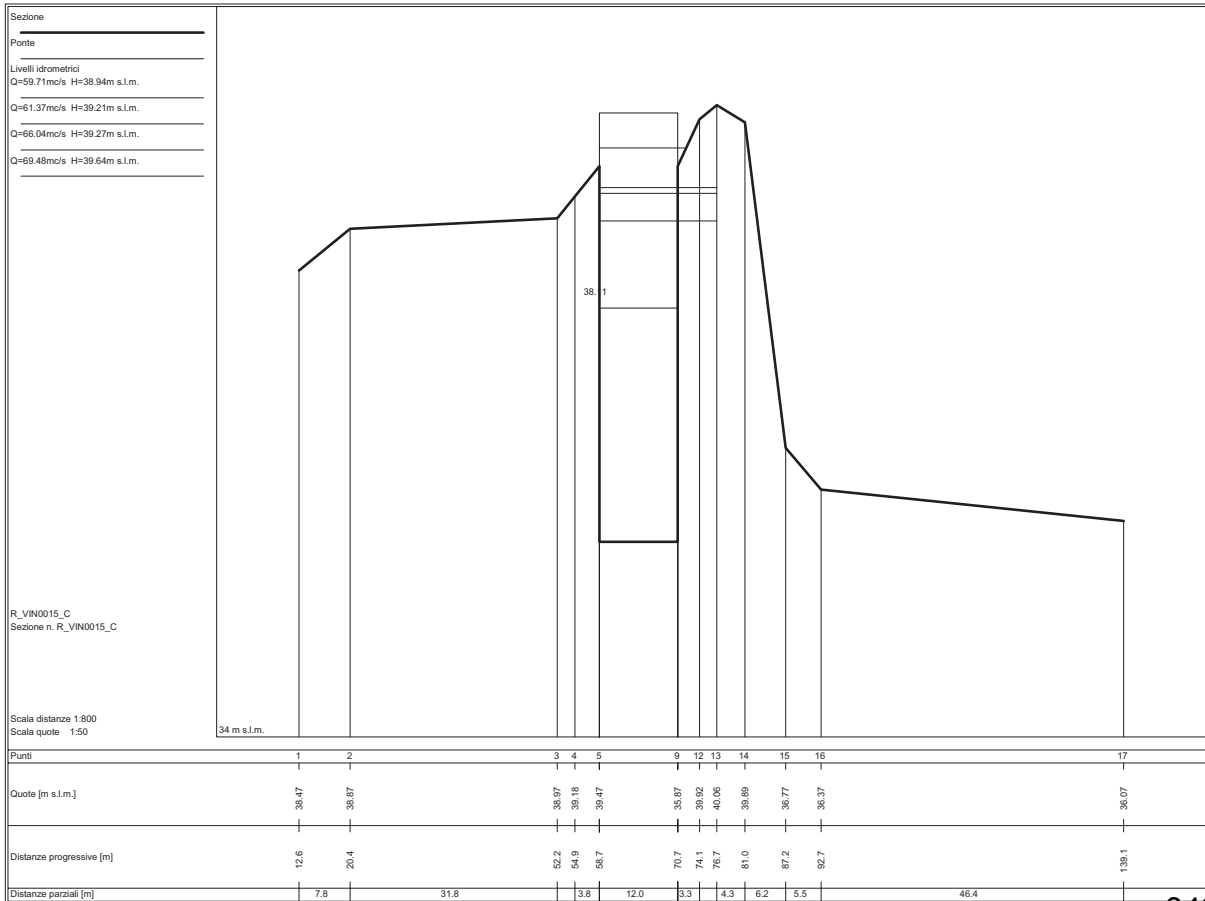
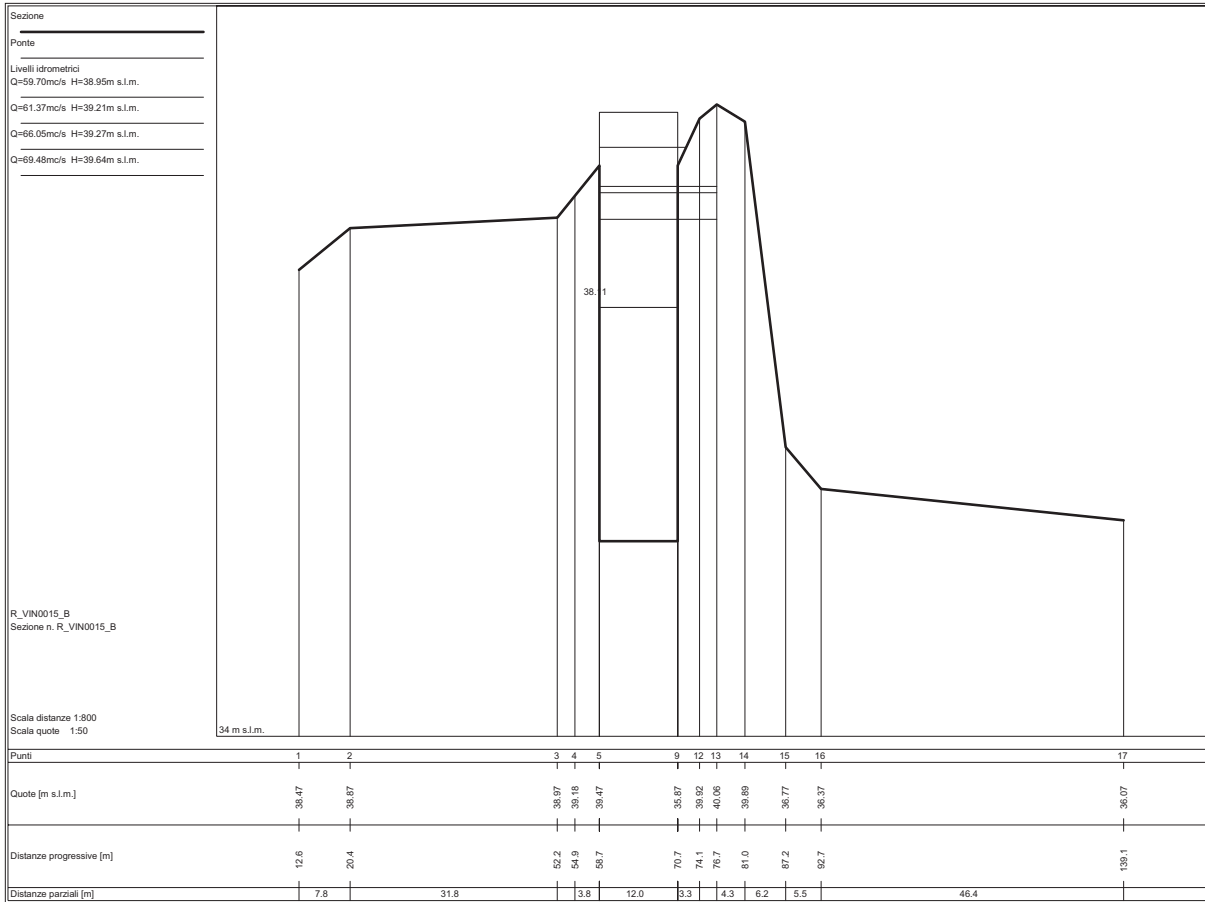
Scala distanze 1:200  
 Scala quote 1:50

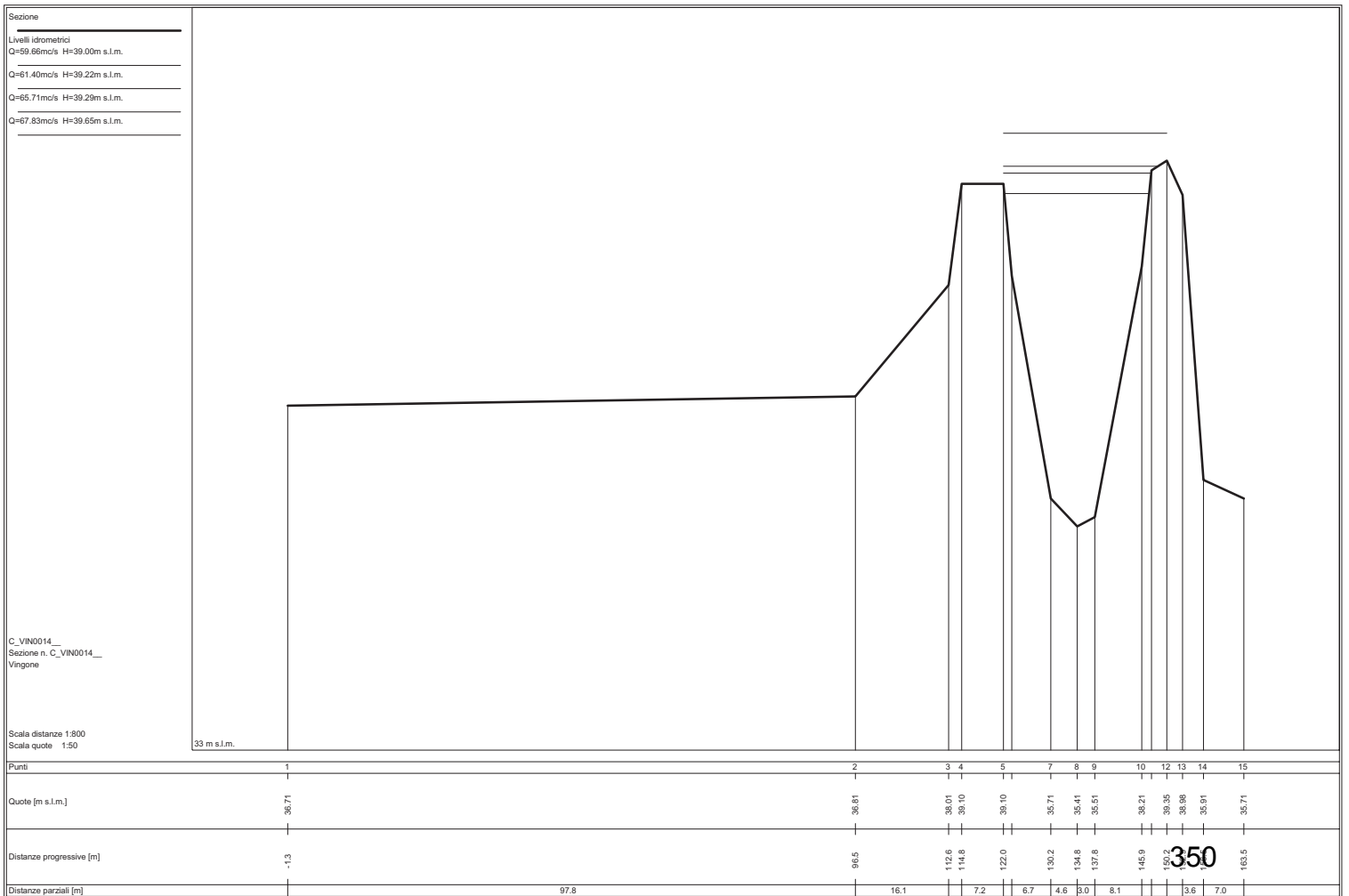
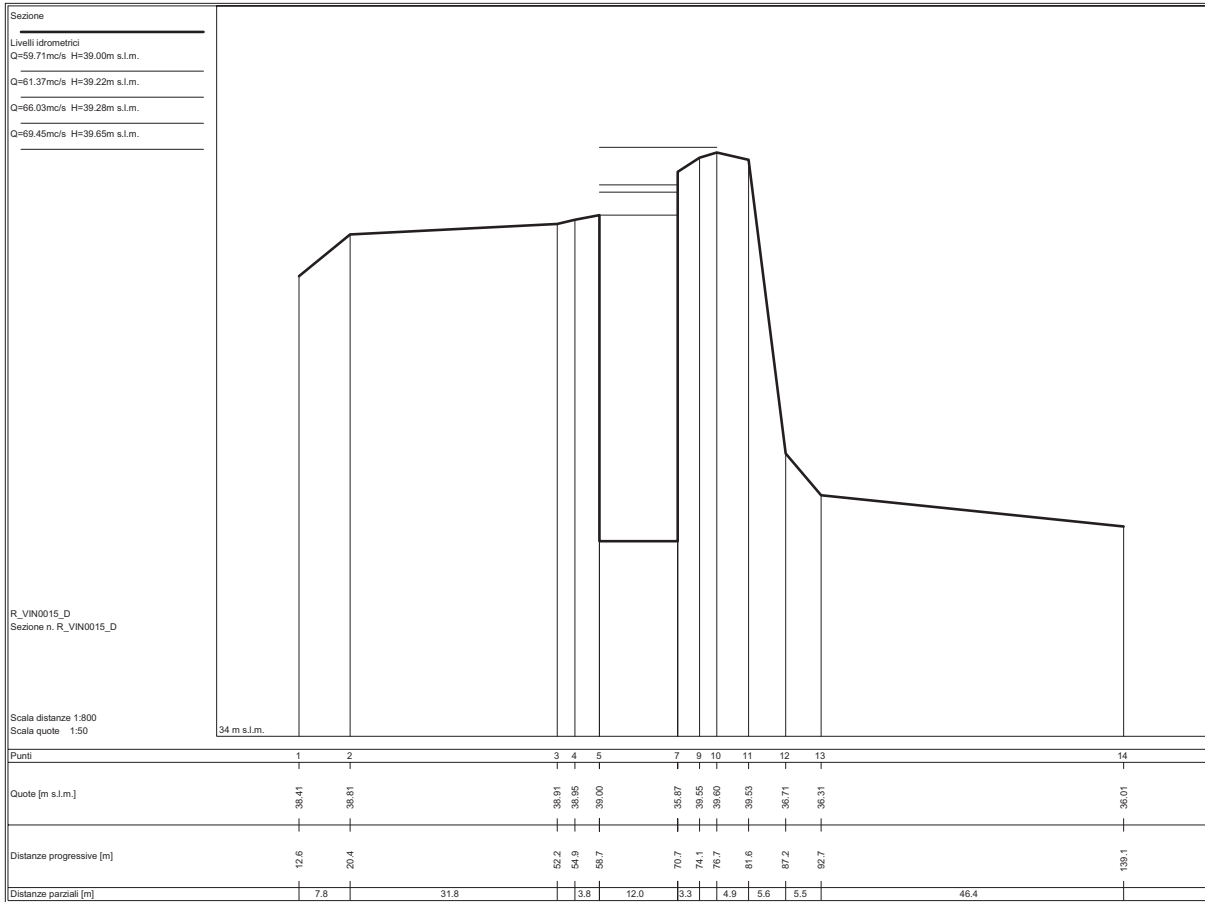
Punti	1	2	3	4	5	6	7	8	9	10	12	13	14	15	16	17
Quote [m s.l.m.]	38.37	39.46	39.88	39.86	37.62	37.75	37.60	37.60	36.53	36.66	40.86	40.85	40.85	39.66	36.66	36.66
Distanze progressive [m]	2.9	5.3	5.8	11.3	14.5	15.0	21.4	22.1	23.1	26.5	33.9	37.3	37.6	38.9	42.4	43.4
Distanze parziali [m]		2.3		5.5		3.2		6.4		1.1	3.3		7.0		3.4	

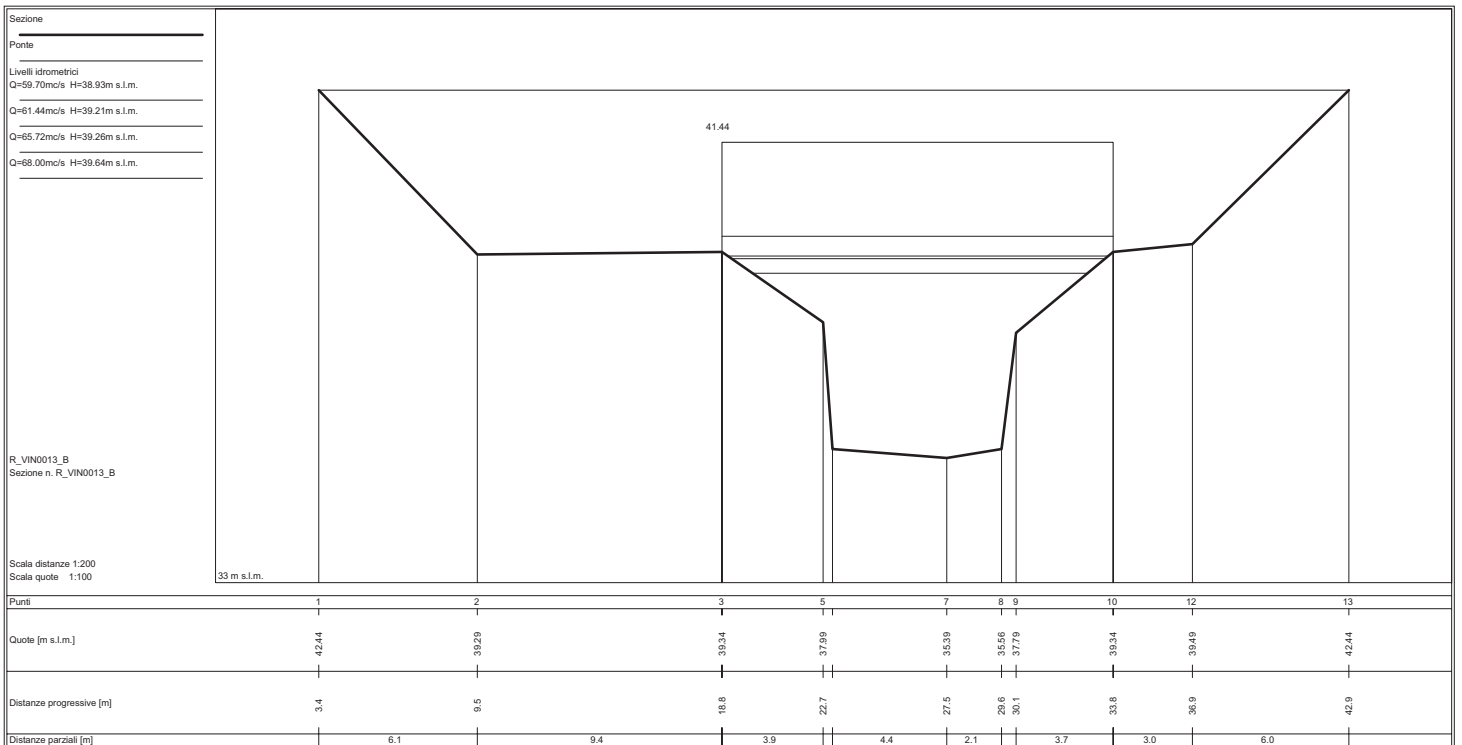
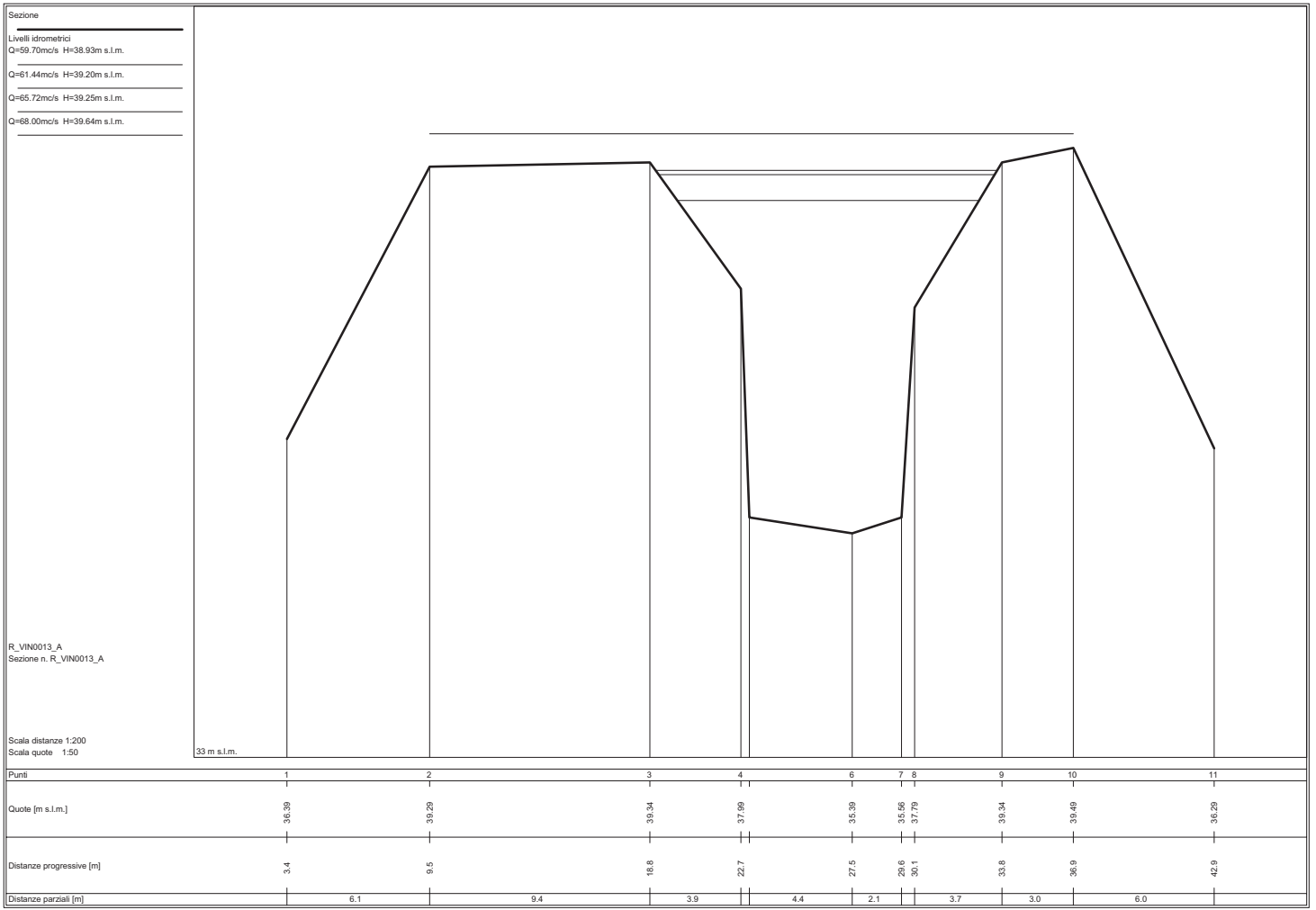




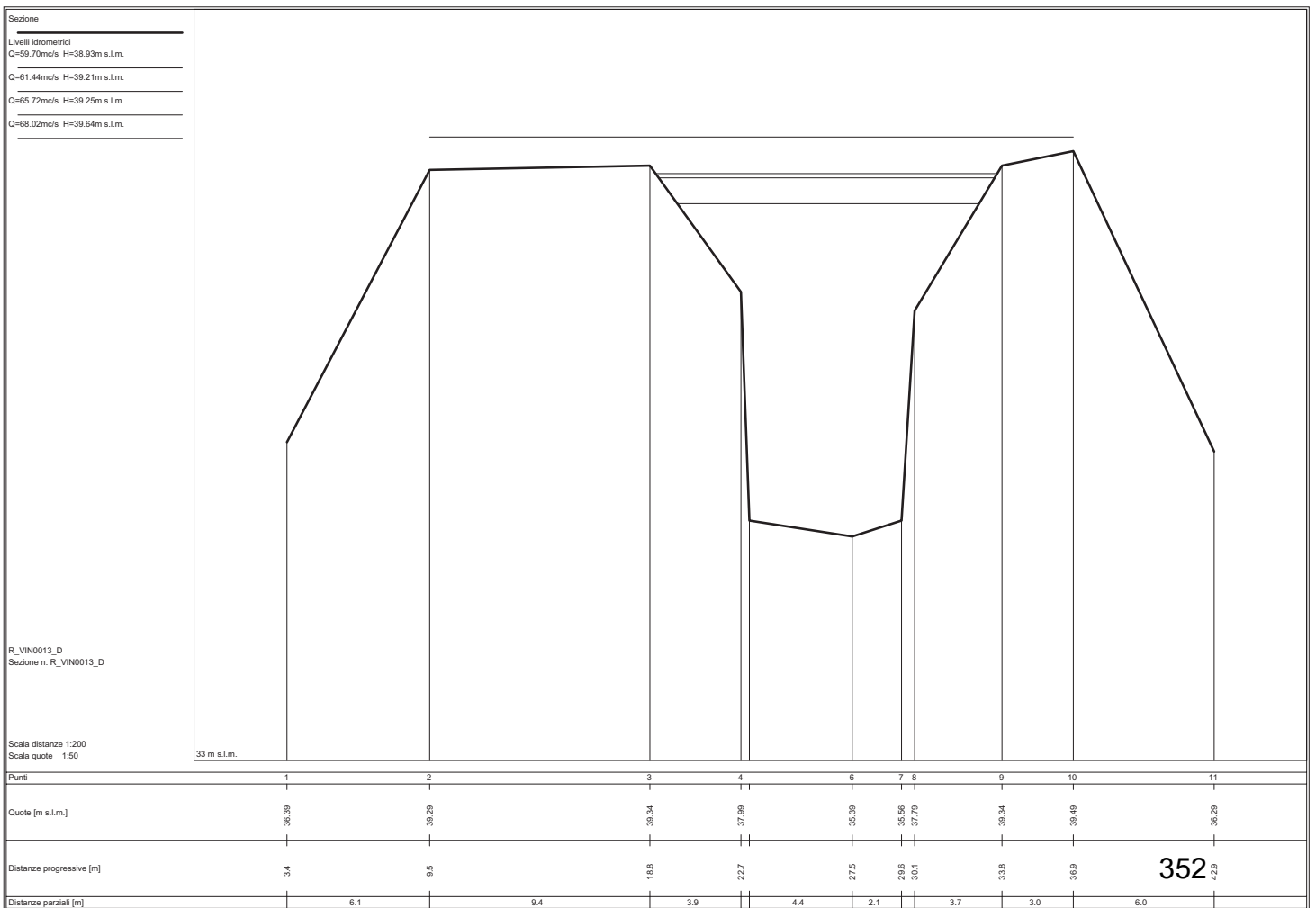
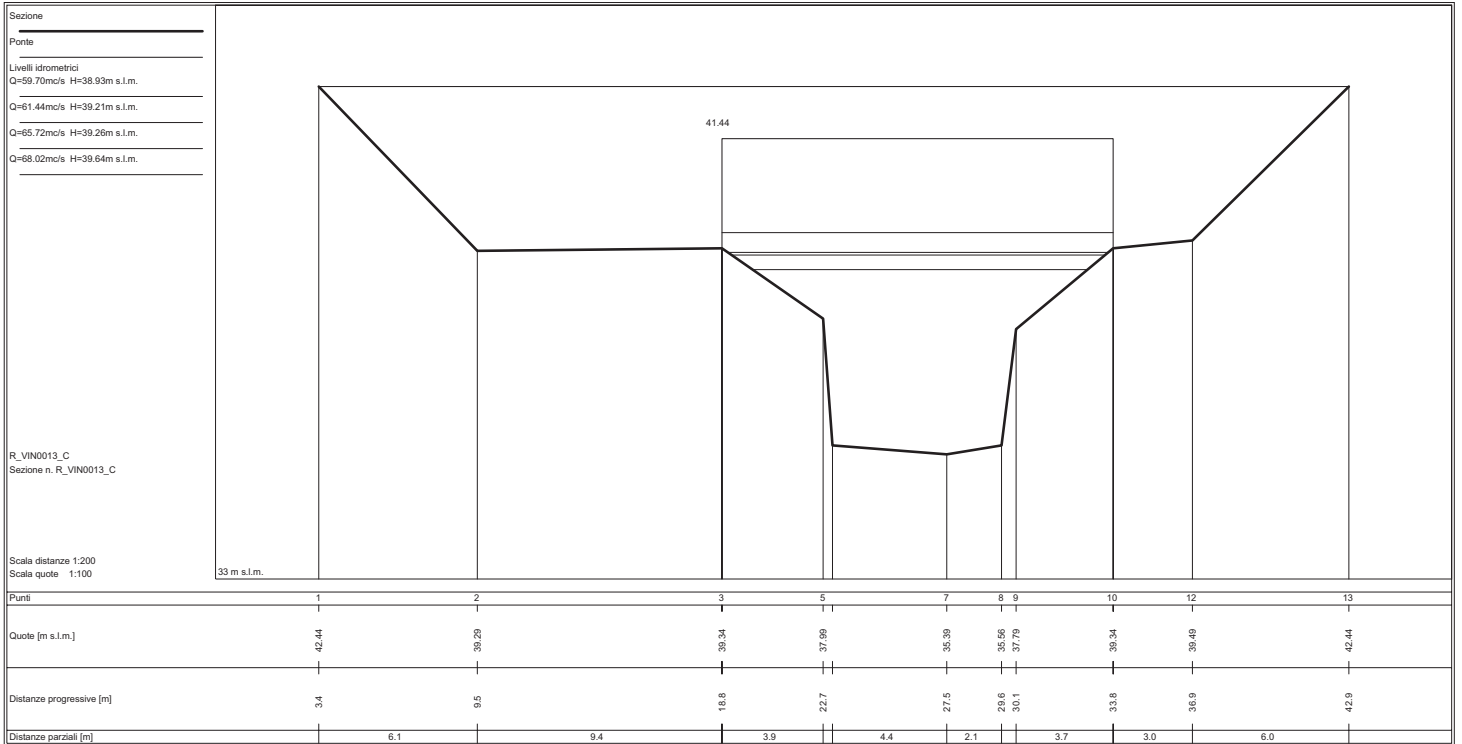


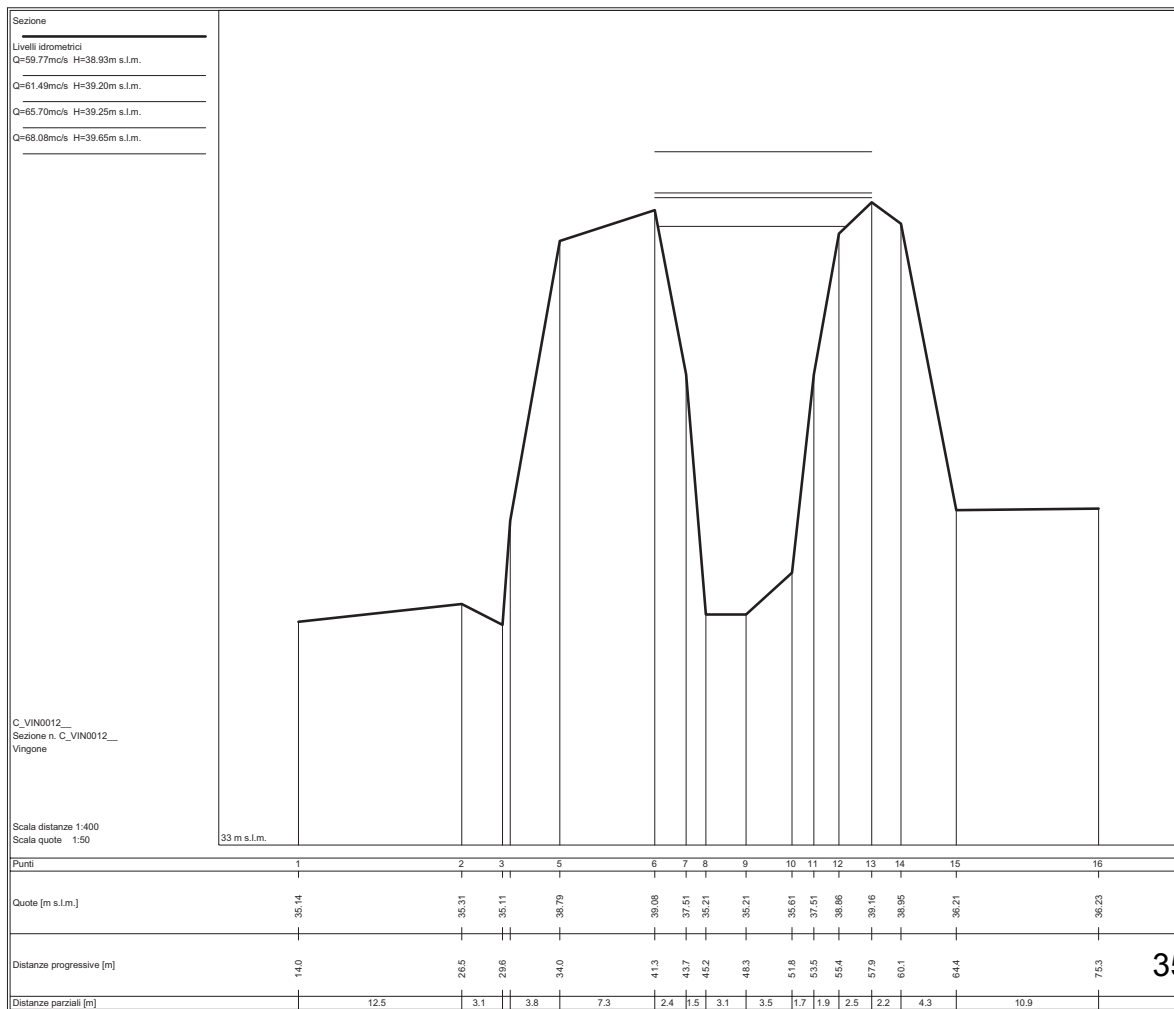
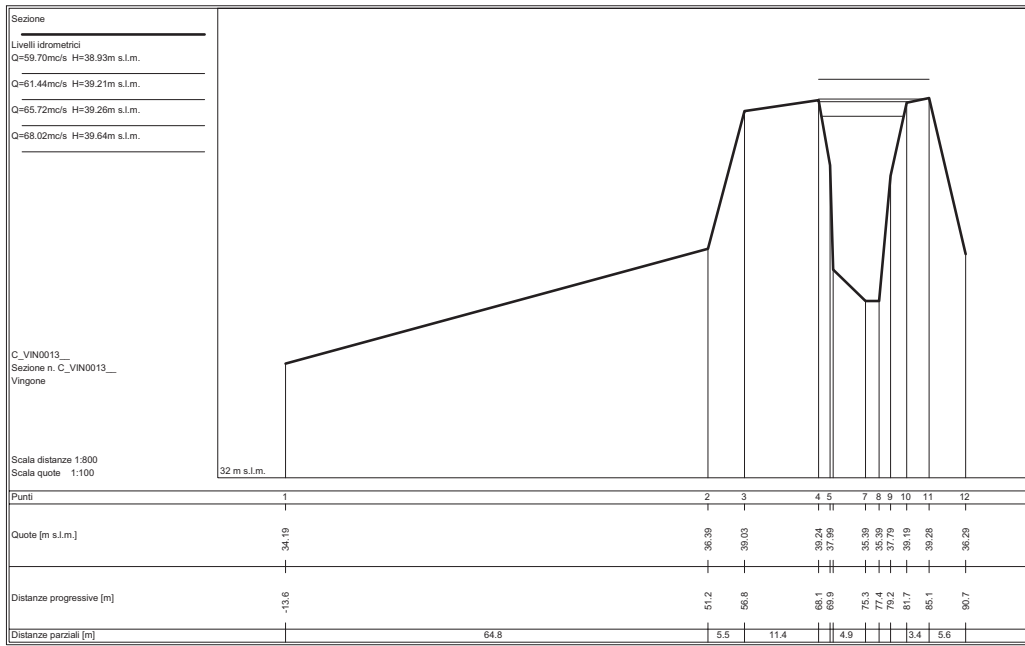




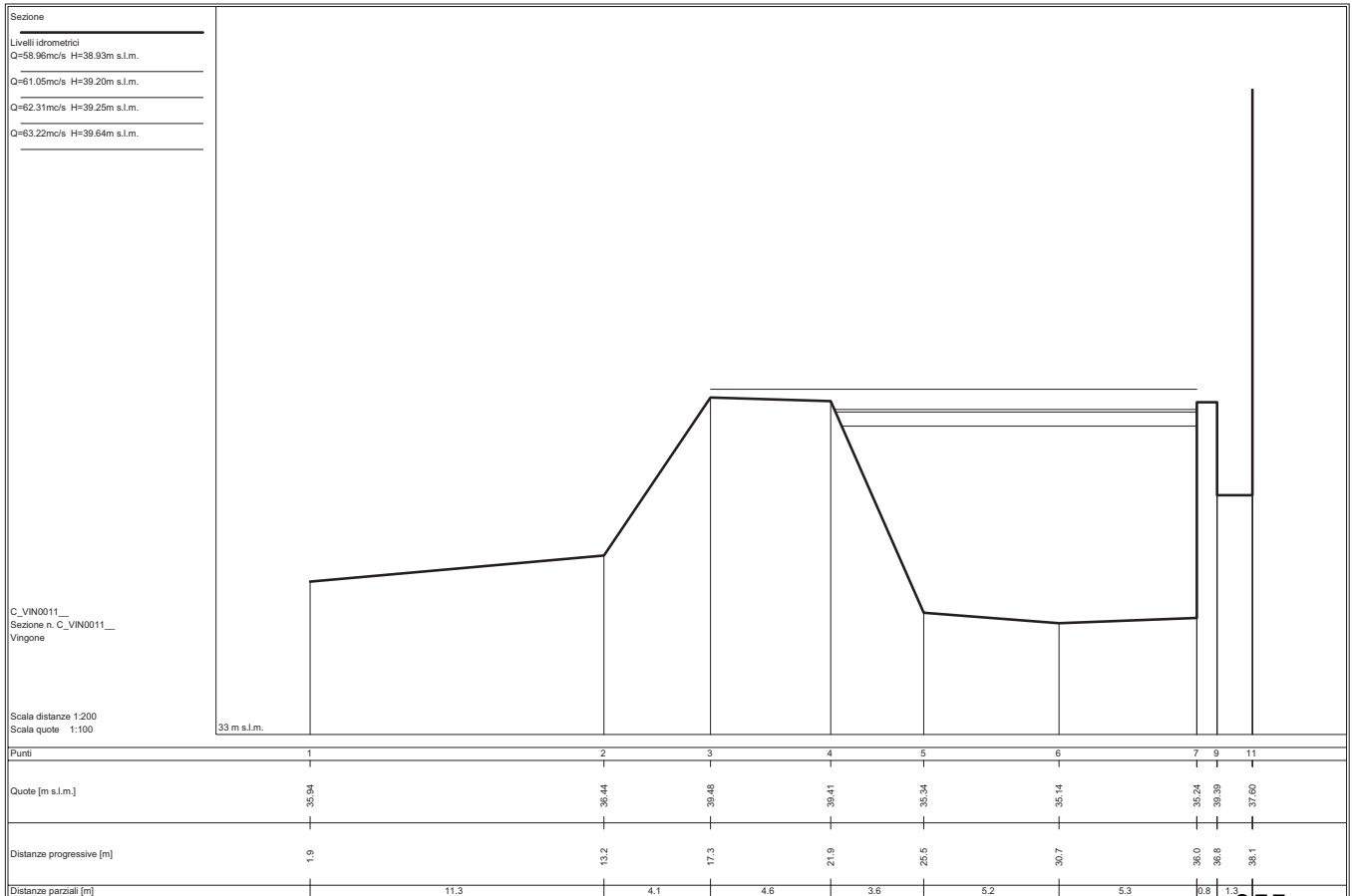
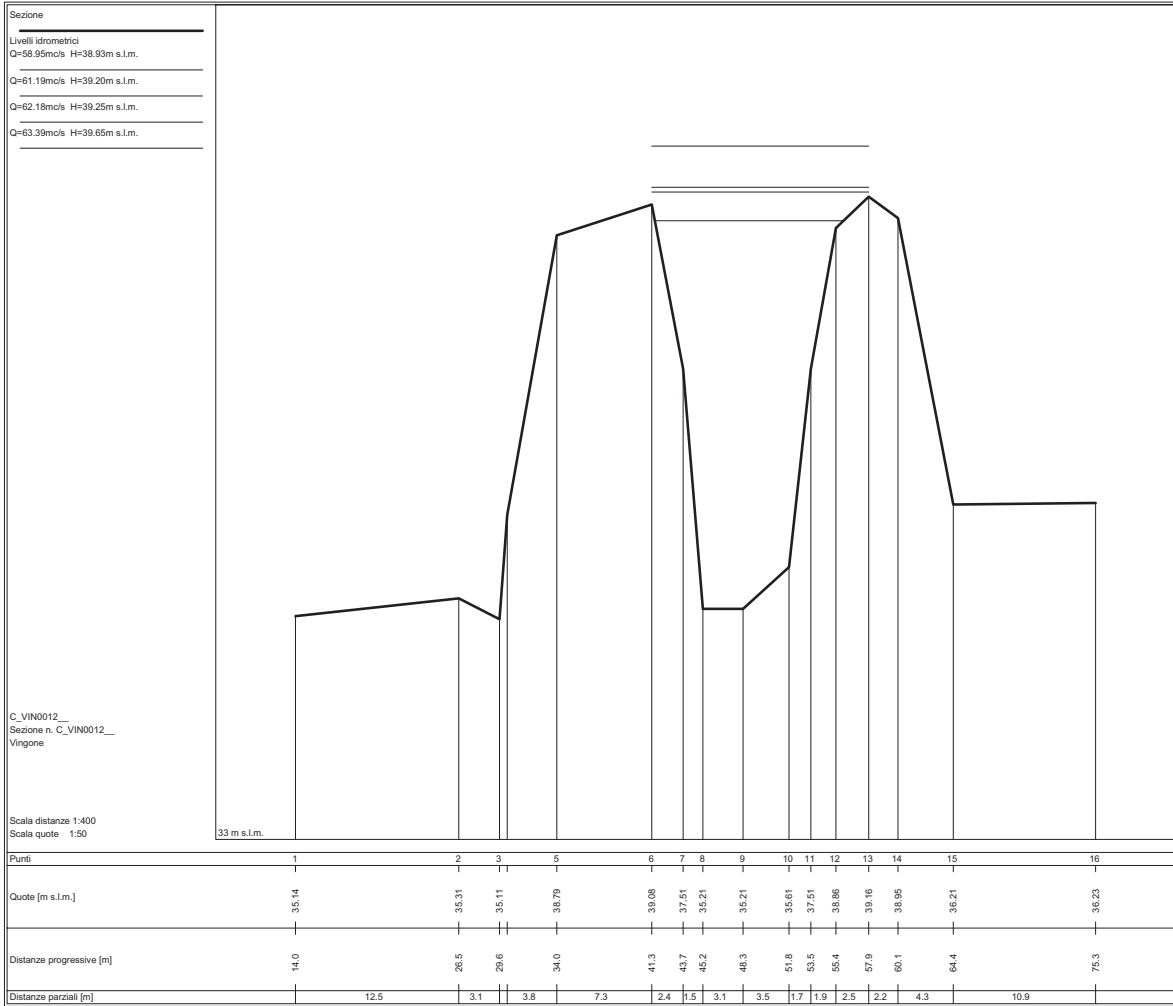






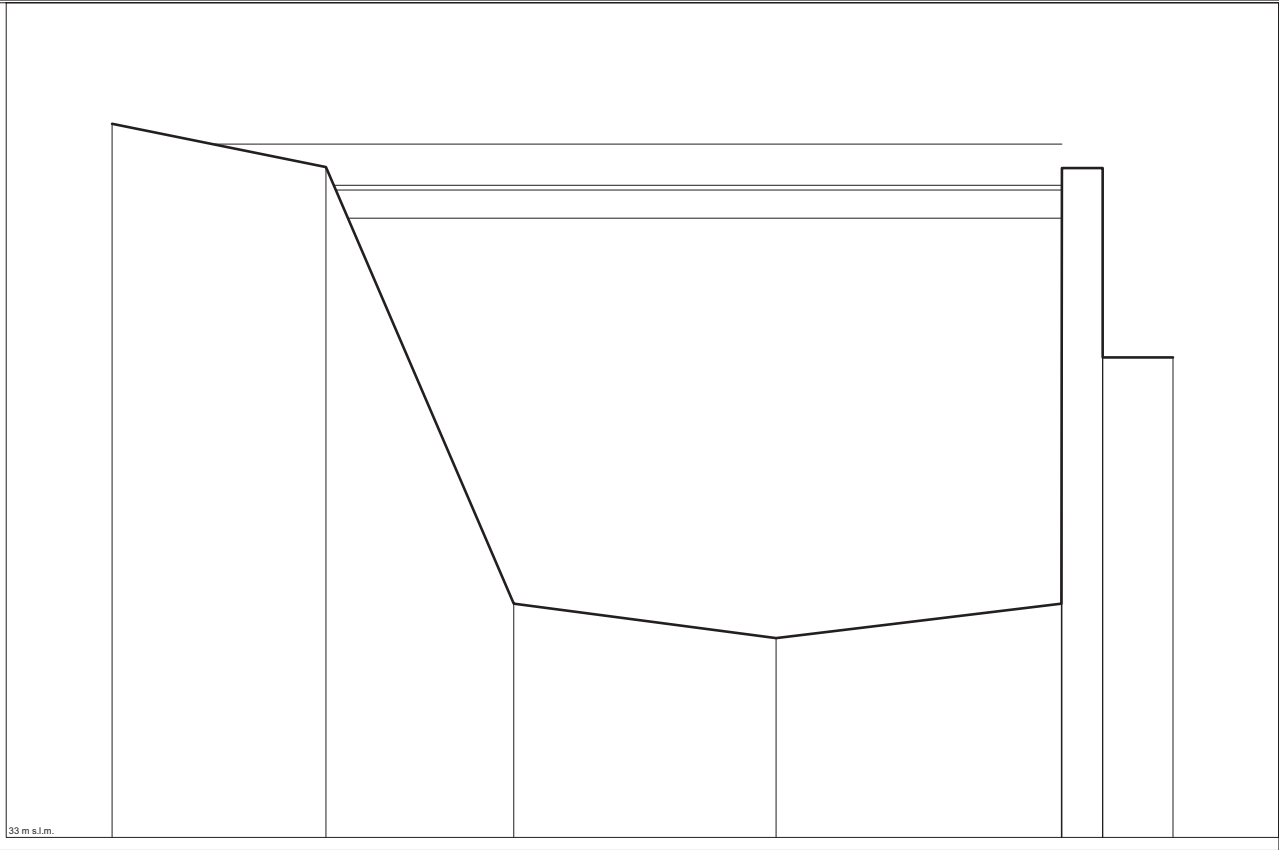


Sezioni fluviali Torrente Vingone – Tratto Vingone\_02



Sezione

Livelli idrometrici  
 Q=58.96mc/s H=38.93m s.l.m.  
 Q=60.97mc/s H=39.20m s.l.m.  
 Q=62.41mc/s H=39.25m s.l.m.  
 Q=63.19mc/s H=39.64m s.l.m.



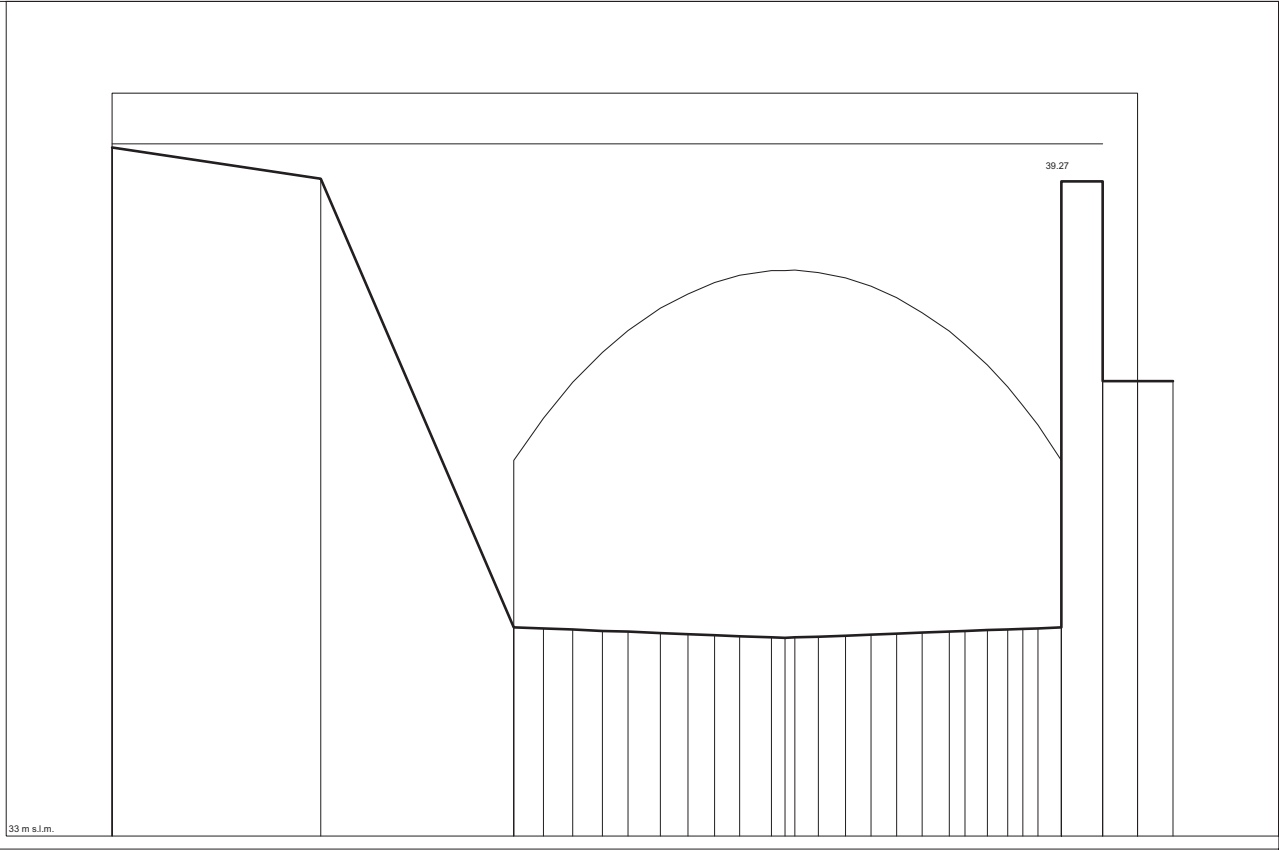
R\_VIN0011\_A  
 Sezione n. R\_VIN0011\_A

Scala distanze 1:100  
 Scala quote 1:50

Punti	1	2	3	4	5	7	9
Quote [m s.l.m.]	39.84	39.43	35.24	34.91	35.24	39.42	37.60
Distanze progressive [m]	2.7	6.8	10.4	15.4	20.9	21.7	23.0
Distanze parziali [m]		4.1	3.6	5.0	5.5	0.8	1.3

Sezione

Ponte  
 Livelli idrometrici  
 Q=58.95mc/s H=38.93m s.l.m.  
 Q=60.97mc/s H=39.19m s.l.m.  
 Q=62.41mc/s H=39.23m s.l.m.  
 Q=63.19mc/s H=39.64m s.l.m.

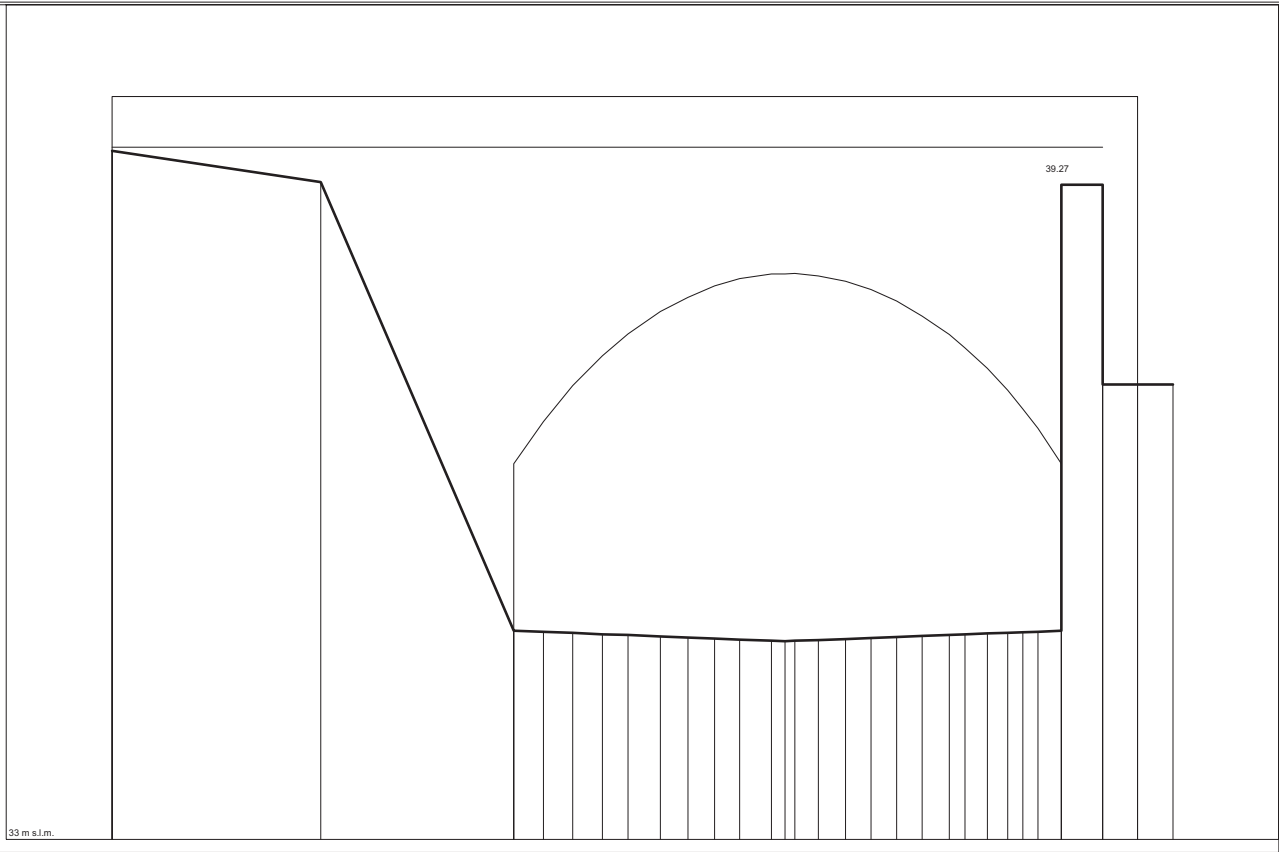


R\_VIN0011\_B  
 Sezione n. R\_VIN0011\_B

Scala distanze 1:100  
 Scala quote 1:50

Punti	1	3	4	6	7	8	9	10	11	12	13	14	15	17	18	19	20	21	22	23	24	25	26	27	28	31	33	35	
Quote [m s.l.m.]	39.60	39.30	35.00	34.99	34.98	34.97	34.96	34.95	34.94	34.93	34.92	34.91	34.90	34.91	34.92	34.93	34.94	34.95	34.96	34.97	34.97	34.97	34.98	34.98	34.99	35.00	39.27	37.96	37.96
Distanze progressive [m]	2.7	6.7	10.4	11.0	11.5	12.1	12.6	13.2	13.8	14.3	14.7	15.3	15.6	16.3	16.8	17.3	17.7	18.2	18.8	19.1	19.5	19.9	20.2	20.5	20.9	35.00	39.27	37.96	37.96
Distanze parziali [m]		4.0	3.7	0.6	0.6	0.6	0.5	0.6	0.5	0.5	0.5	0.6	0.5	0.5	0.5	0.5	0.5	0.5	0.5	0.4	0.4	0.4	0.4	0.5	0.5	0.8	0.7	0.7	23.0

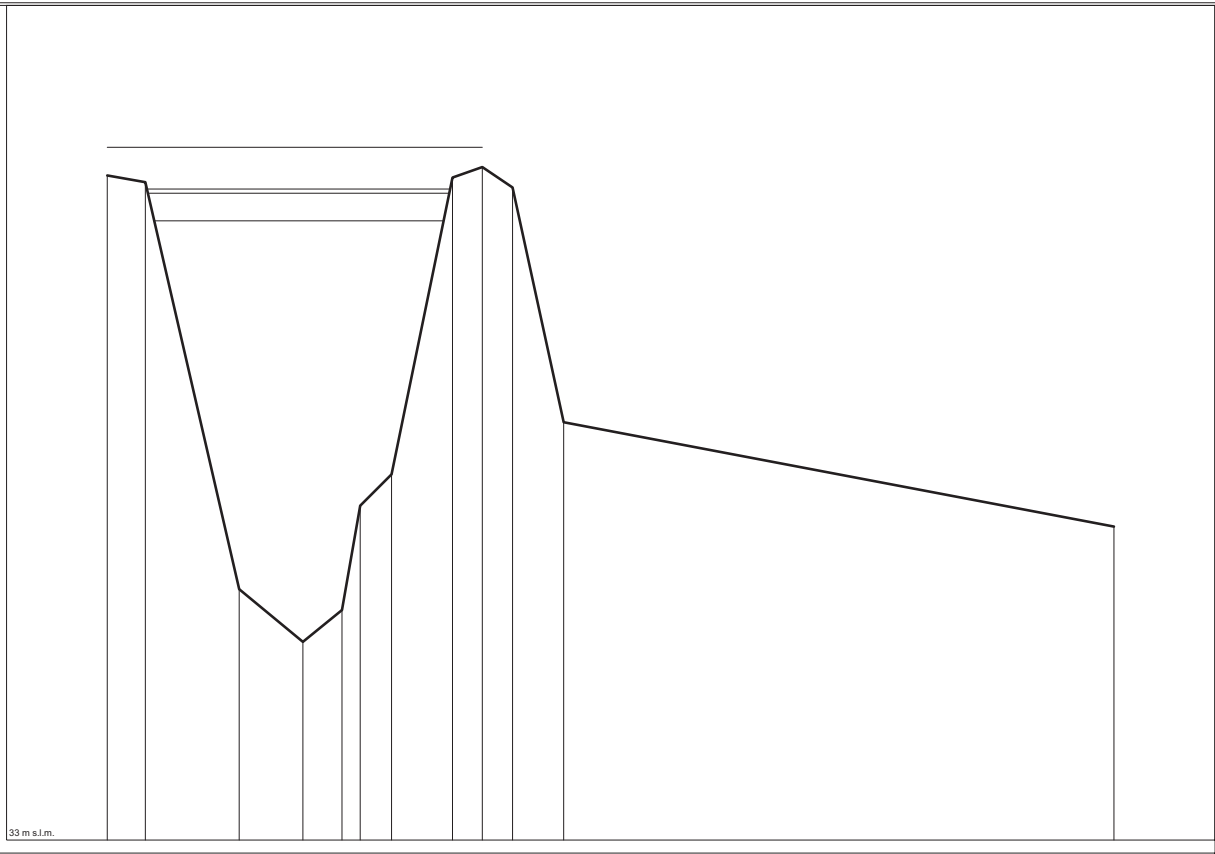
Sezione  
 Ponte  
 Livelli idrometrici  
 Q=58.95mc/s H=38.93m s.l.m.  
 Q=60.95mc/s H=39.19m s.l.m.  
 Q=62.43mc/s H=39.23m s.l.m.  
 Q=63.19mc/s H=39.64m s.l.m.



R\_VIN0011\_C  
 Sezione n. R\_VIN0011\_C  
 Scala distanze 1:100  
 Scala quote 1:50

Punti	1	3	4	6	7	8	9	10	11	12	13	14	15	17	18	19	20	21	22	23	24	25	26	27	28	31	33	35	
Quote [m s.l.m.]	39.60	39.30	35.00	34.99	34.98	34.97	34.96	34.95	34.94	34.93	34.92	34.91	34.90	34.89	34.88	34.87	34.86	34.85	34.84	34.83	34.82	34.81	34.80	34.79	34.78	34.77	34.76	34.75	34.74
Distanze progressive [m]	2.7	6.7	10.4	11.0	11.5	12.1	12.6	13.2	13.8	14.3	14.7	15.3	15.6	16.3	16.8	17.3	17.7	18.2	18.6	19.1	19.5	19.9	20.2	20.5	20.9	21.7	22.4	23.0	
Distanze parziali [m]		4.0		0.6	0.6	0.6	0.5	0.6	0.5	0.5	0.5	0.6	0.5	0.5	0.5	0.5	0.5	0.5	0.5	0.4	0.4	0.4	0.3	0.3	0.4	0.8	0.7	0.7	

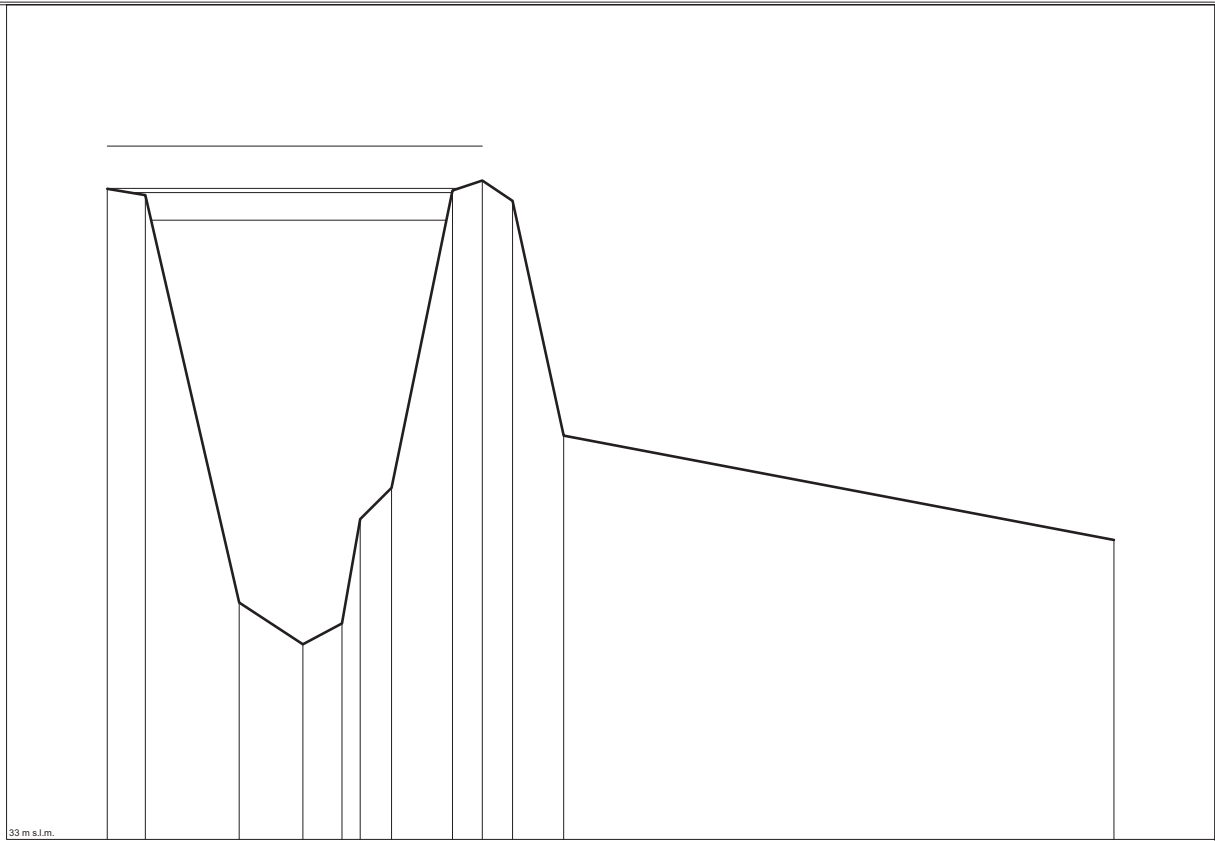
Sezione  
 Livelli idrometrici  
 Q=58.95mc/s H=38.94m s.l.m.  
 Q=60.95mc/s H=39.20m s.l.m.  
 Q=62.44mc/s H=39.24m s.l.m.  
 Q=63.19mc/s H=39.64m s.l.m.



R\_VIN0010\_D  
 Sezione n. R\_VIN0010\_D  
 Scala distanze 1:400  
 Scala quote 1:50

Punti	1	2	3	4	5	6	7	8	9	10	11	12
Quote [m s.l.m.]	35.37	39.31	35.40	34.90	35.20	35.20	35.50	39.35	39.45	39.25	37.00	36.00
Distanze progressive [m]	7.7	10.6	17.8	22.7	23.7	27.1	29.5	34.2	36.5	38.8	42.7	42.2
Distanze parziali [m]		2.9	7.2	4.9	3.0	2.4	4.7	2.3	2.3	3.9		

Sezione  
 Livelli idrometrici  
 Q=58.91mc/s H=38.94m s.l.m.  
 Q=60.88mc/s H=39.20m s.l.m.  
 Q=62.51mc/s H=39.24m s.l.m.  
 Q=63.18mc/s H=39.64m s.l.m.

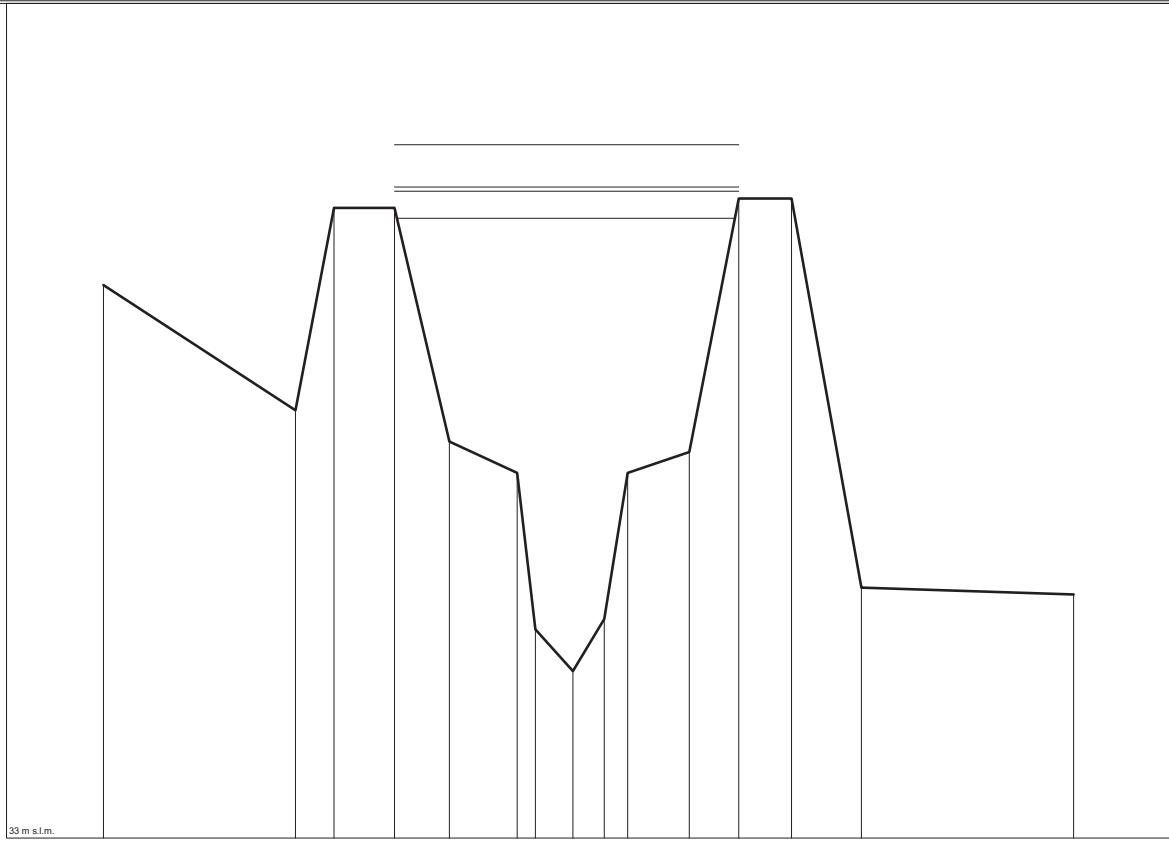


C\_VIN0010\_  
 Sezione n. C\_VIN0010\_  
 Vingone

Scala distanze 1:400  
 Scala quote 1:50

Punti	1	2	3	4	5	6	7	8	9	10	11	12			
Quote [m s.l.m.]		38.24	39.17		35.27		34.87	35.07	36.07	36.37	39.22	39.32	39.12	36.87	35.87
Distanze progressive [m]	0.6	3.5	10.7	16.6	18.6	20.0	22.4	27.1	29.4	31.7	35.6				77.8
Distanze parziali [m]		2.9	7.2	4.9	3.0	2.4	4.7	2.3	2.3	3.9			42.2		

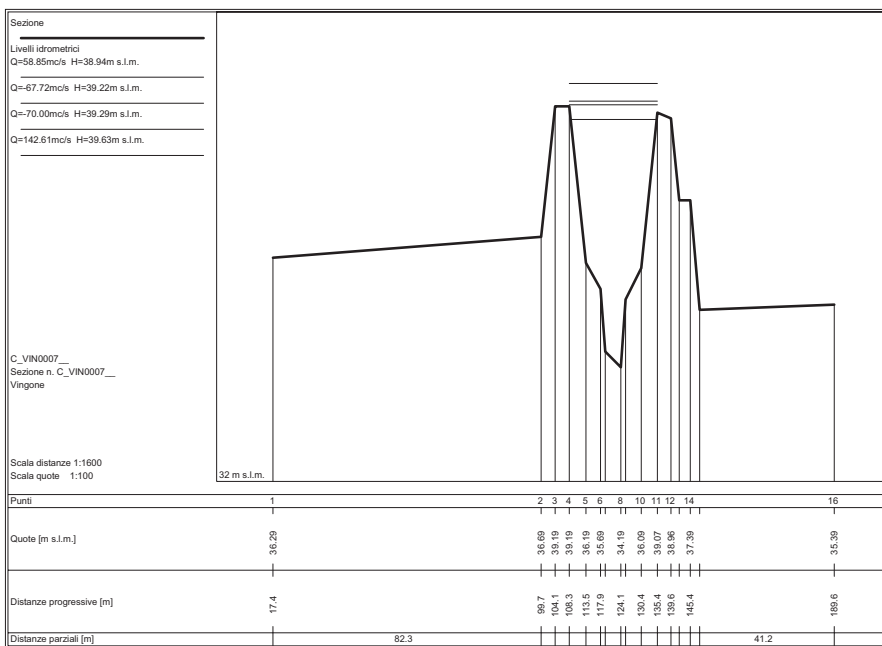

Sezione  
 Livelli idrometrici  
 Q=58.88mc/s H=38.94m s.l.m.  
 Q=60.90mc/s H=39.20m s.l.m.  
 Q=62.58mc/s H=39.24m s.l.m.  
 Q=63.17mc/s H=39.64m s.l.m.



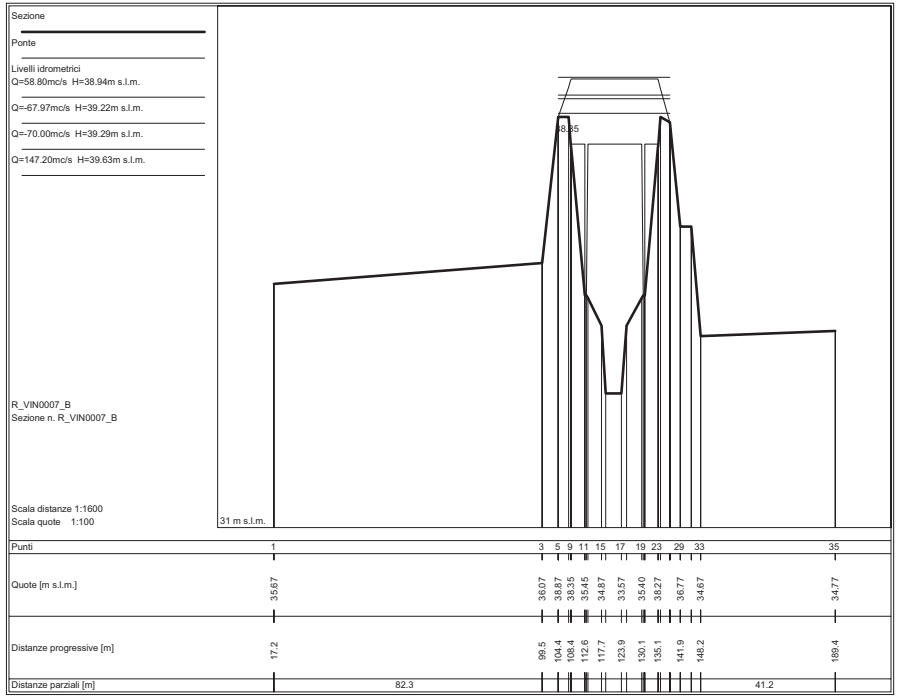
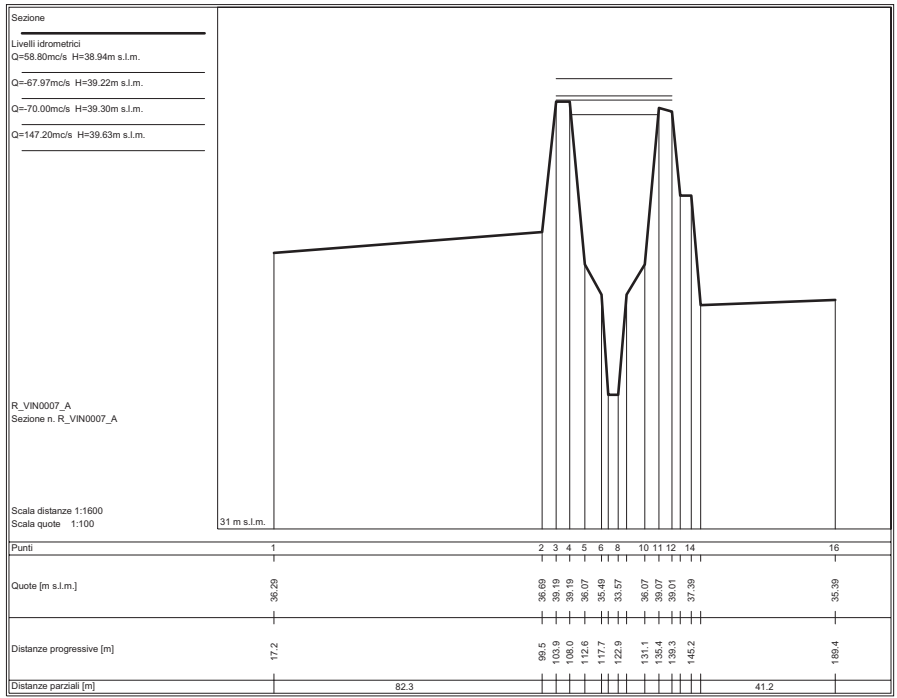
C\_VIN0009\_  
 Sezione n. C\_VIN0009\_  
 Vingone

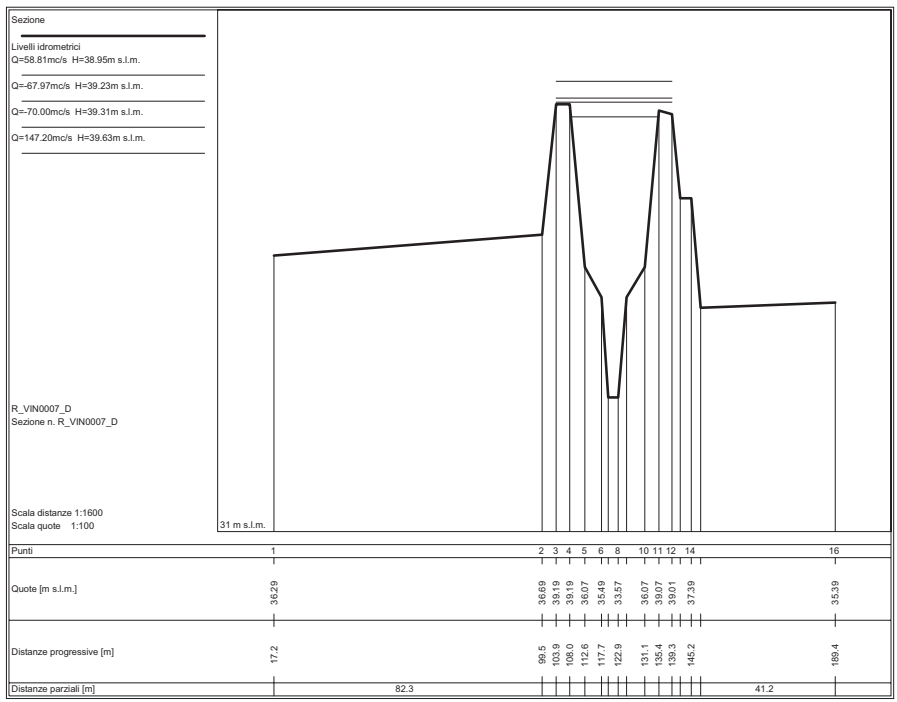
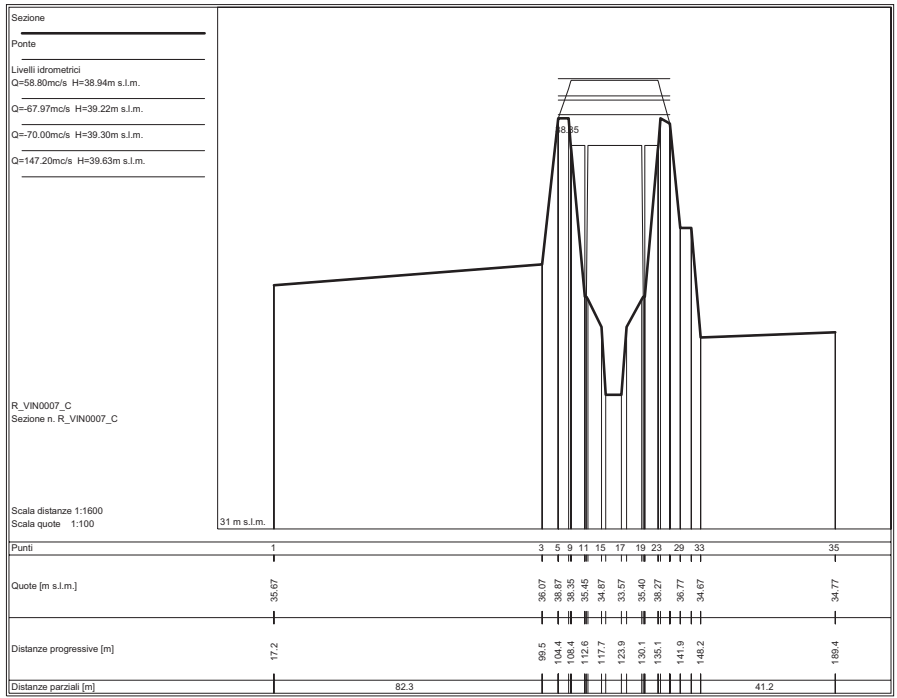
Scala distanze 1:400  
 Scala quote 1:50

Punti	1	2	3	4	5	6	7	8	9	10	11	12	13	14	15			
Quote [m s.l.m.]		38.30		37.10	39.04	39.04	36.80		36.50	35.00	34.60	35.10	36.50	36.70	39.13	39.13	35.40	35.34
Distanze progressive [m]	17.4		32.1	35.1	39.7	43.9	49.1	50.5	53.4	55.8	57.6	62.3	66.1	70.2	75.5			
Distanze parziali [m]		14.7	3.0	4.6	4.2	5.2	2.9	2.4	1.8	4.7	3.8	4.0	5.4	16.3				

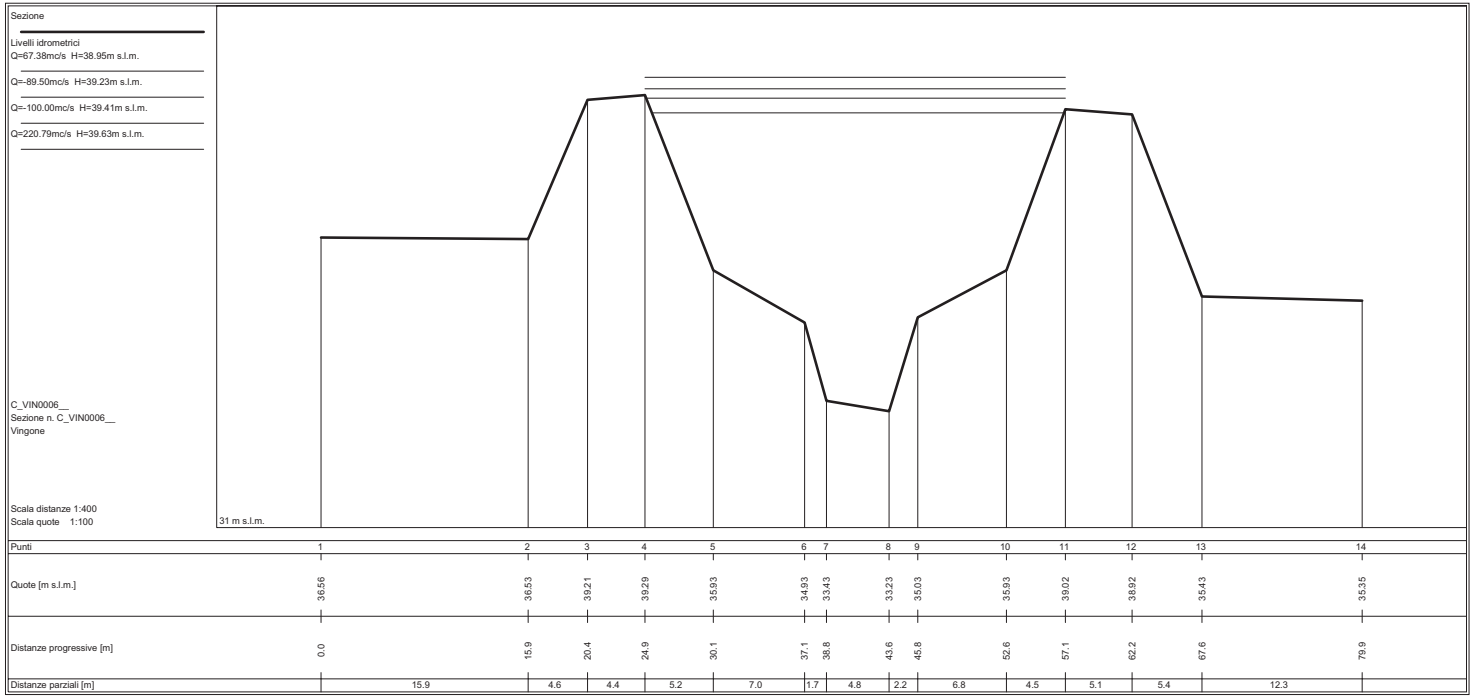
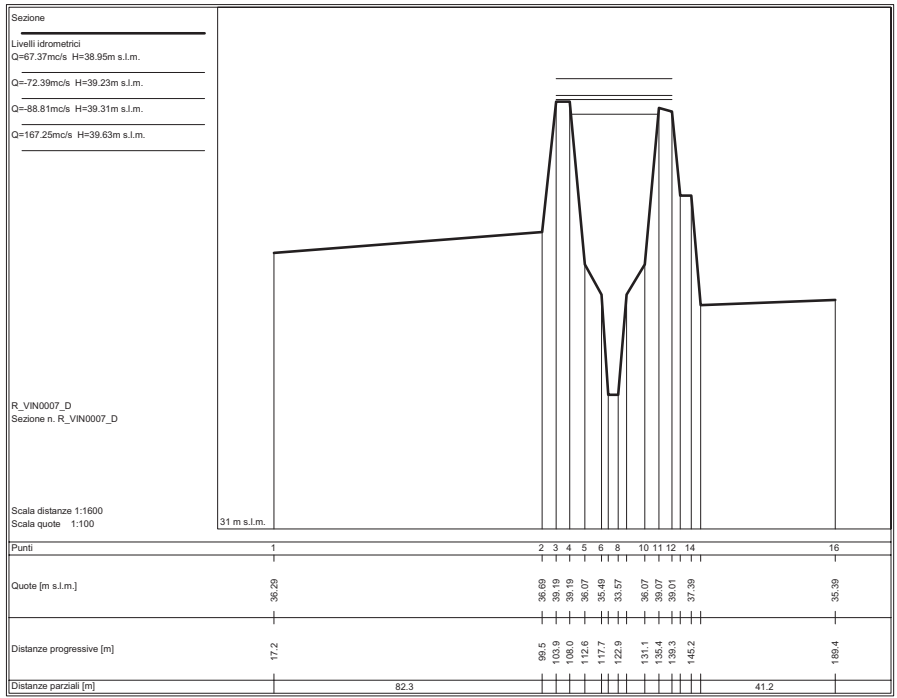


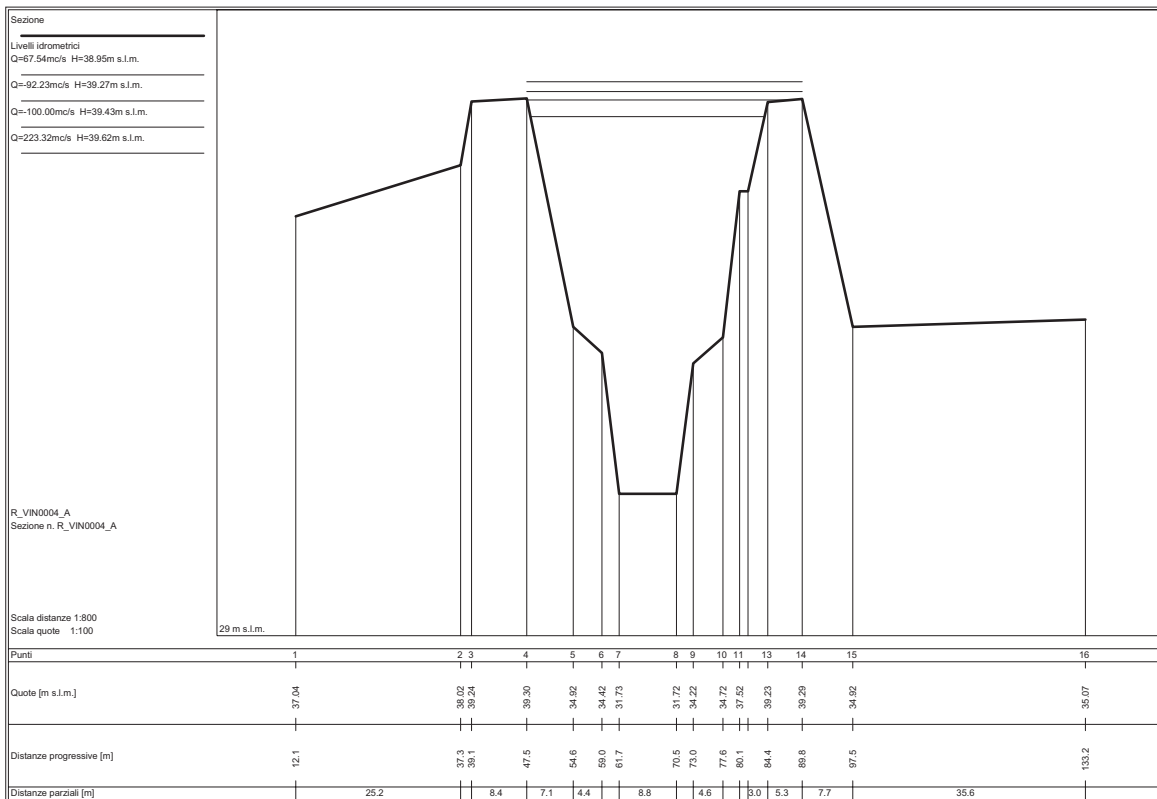
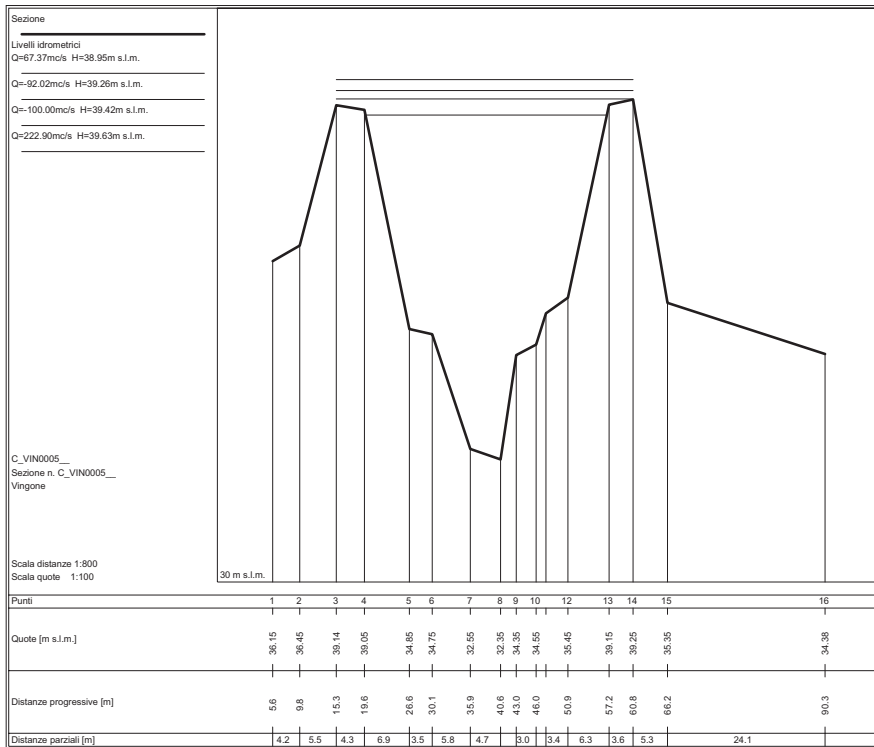






Sezioni fluviali Torrente Vingone – Tratto Vingone\_03





Sezioni fluviali Torrente Vingone – Tratto Vingone\_04

